Olcott's LAND VALUES BLUE BOOK of CHICAGO

1953



LIBRARY
OF THE
UNIVERSITY
OF ILLINOIS

333
Ol
1953

ortgages

IDENTIAL APARTMENT O

COMMERCIAL INDUSTRIAL

Since 1844

DOVENMUEHLE, INC.

135 South La Salle Street
Andover 3-2200
Chicago 3, Illinois

333

Return this book on or before the
Latest Date stamped below.

Theft, mutilation, and underlining of books are reasons for disciplinary action and may result in dismissal from the University.

University of Illinois Library

NOV - 8 1965

JAN - 3 1971

FEB - 1 1971

FEB 27 1971

MAR 27 1971

L161—O-1096



LIBRARY
OF THE
UNIVERSITY
OF ILLINOIS

333
Ol1
1953

ortgages

RESIDENTIAL APARTMENT O

COMMERCIAL INDUSTRIAL

Since 1844

DOVENMUEHLE, INC.
135 South La Salle Street
Andover 3-2200
CHICAGO 3, ILLINOIS

333
001
1953

THOMAS H. WILLIS

REAL ESTATE

FIRST MORTGAGE LOANS

OTIS BUILDING

10 S. La Salle St. Tel. CEntral 6-4086

SERVICE

T.G.SWETZ

REAL ESTATE INDUSTRIAL COMMERCIAL INSTITUTIONAL INSURANCE

RANDOLPH 6-2793 HEMLOCK 4-8572

127 N. DEARBORN
CHICAGO 2

Confidential Acquisitions A Specialty

Oschatz, Ratner & Wittert

Real Estate Management & Sales

352 EAST 47th STREET — Tel. ATlantic 5-3767
302 E. GARFIELD BLVD. — Tel. ATlantic 5-3780

Real Estate **Management**

D. L. KRUEGER

111 West Washington Street

CHICAGO

Telephone CEntral 6-5225

Mortgages **Insurance**

Consult Our Advertisers

THEY HAVE YEARS OF NEIGHBORHOOD EXPERIENCE

OUR ADVERTISERS

ARE AMONG

THE LEADING REAL ESTATE MEN

in their respective districts

First Mortgage Loans

O'Brien & Pain

First National Bank Building

FRanklin 2-2561 38 South Dearborn Street

Loan Correspondent—The Minnesota Mutual Life Insurance Company

Personal Service for over 30 years



JOS. CACCIATORE & CO. NOT INC.

REAL ESTATE

JOSEPH CACCIATORE

GENERAL INSURANCE • PROPERTY MANAGEMENT

MORTGAGE LOANS • SAFETY DEPOSIT BOXES

TRAVEL AND EXCHANGE BUREAU

'World Wide Service'

2554 Wentworth Avenue Telephone VIctory 2 3669 3649

S. YONDORF & CO., Inc.

MORTGAGES

Conventional and F.H.A. Loans

INSURANCE AND TRUST FUNDS

PROMPT AND COURTEOUS SERVICE

105 W. MONROE ST. CEntral 6-6772

Standard Securities & Management Corporation

Carl H. Borak, President

MORTGAGE LOANS

Interest Rates from 4%

Full Cooperation to Brokers

PROPERTY MANAGEMENT

SALES

69 W. WASHINGTON ST. CEntral 6-4877

SPEAKING OF REAL ESTATE

Arthur Rubloff & Co. specializes in the management, sale, leasing, development and financing of Loop and outlying commercial, industrial and office building properties.

ARTHUR RUBLOFF & CO.
REAL ESTATE

100 W. Monroe St. AN 3-5400

Since 1907

J. J. HARRINGTON & Co.

INDUSTRIAL AND BUSINESS PROPERTY

Appraisers for over 45 Years

Going Business Sales

22 WEST MONROE ST., CHICAGO 3,

FINANCIAL 6-1322

HARRY S. CUTMORE & ASSOCIATES, INC.



APPRAISAL REPORTS

HARRY. S. CUTMORE, M. A. I. ALBIN K. HORNOF, M. A. I.

TELEPHONE
RAndolph 6-4545

FIRST NATIONAL BANK BLDG.
CHICAGO

Sharon Mortgage Co.

LOAN CORRESPONDENT

Connecticut General Life Insurance Co.

The Ohio State Life Insurance Co.

105 W. Madison St. RAndolph 6-5656

Real Estate Insurance Property Management Appraisals

WM. J. KLIBANOW & CO.

Realtors

32 West Randolph Street RAndolph 6-4931

For Quick Sale List Your Properties With Us.

Banks, Insurance Companies, Lawyers, Bondholders Committees and Trusts use our Service.

NATIONAL ASSOCIATION OF REAL ESTATE BOARDS
REALTOR
The Chicago Real Estate Board

Peter G. Maniates

REALTOR

Specializing in

COMMERCIAL and BUSINESS

PROPERTY

and

CHAIN STORE LEASING

Management - Sales - Mortgages

Insurance

11 SOUTH LA SALLE STREET Phone CEntral 6-3508

STANLEY W. SMITH

Operating as

ROBERT F. SHANKLIN & CO.

(Established 1892)

SALES—PROPERTY MANAGEMENT

PERSONAL SERVICE

111 W. Washington Street FRanklin 2-5034

TOALE
APPRAISAL ORGANIZATION INC.

INDUSTRIAL AND VALUATION

ENGINEERS

CONSULTANTS

JOSEPH P. TOALE, M.A.I.

111 W. WASHINGTON ST., CHICAGO 2, ILL.

RAndolph 6-6030

REAL ESTATE APPRAISALS
STRUCTURAL REPORTS
PROPERTY ANALYSIS

FOR

Court Testimony
Federal Income Tax
Federal Estate and Gift Taxes
Real Estate Assessments

Leaseholds
Insurance Placement
Security for Mortgages
Property Sales and Purchases

State and Federal Inheritance Taxes

Consult Our Advertisers

THEY HAVE YEARS OF NEIGHBORHOOD EXPERIENCE

OUR ADVERTISERS

ARE AMONG

THE LEADING
REAL ESTATE MEN

in their respective districts

AUSTIN BOND & MORTGAGE COMPANY, INC.
1st and 2nd Mortgages Negotiated at Prevailing Interest Rates
We buy defaulted Mortgages and back Taxes
"TRY US ON THE HARD ONES"
189 WEST MADISON STREET CEntral 6-5940

APPRAISER
STate 2-9429
DOMINICK DUNN, M. A. I.
APPRAISAL ASSOCIATES, INC.
111 WEST WASHINGTON STREET • CHICAGO

PRESTIGE . . .
REPUTATION . . .
CHARACTER . . .

Intangibles — can't be measured, can't be bought, but important to you when you buy or sell.
CONSULT BLUE BOOK ADVERTISERS

H. Edsall Olson Thomas Nash
THE REAL ESTATE CORPORATION
Incorporated 1923
A Real Estate organization with more than 30 years of successful experience in the management, sale, leasing and financing of Chicago Real Estate
Managing Agents
The Equitable Building
and other important Loop and outlying properties
29 South LaSalle Street RAndolph 6-0262

ARTHUR B. HALL RAYMOND DONNERSBERGER

HALL & ELLIS

Management of office buildings

Sales, Loans and appraisals of downtown real estate

Mortgage Loan Correspondent
for
New England Mutual Life Insurance Company

OLD COLONY BUILDING HARRISON 7—2241

THE REAL ESTATE TRANSFERS

and Trust Deeds of the week, also the Building Permits, New Incorporations, Foreclosures, Bankruptcies, Estates Probated, and all news items of interest to Brokers, Builders, Architects and Owners, are published in the weekly

REAL ESTATE ADVERTISER

34 N. La Salle St. Chicago 2. Phone CE 6-3248

Thirty-eighth year. Single copies 5c. By the year $2.

Sales..Management..Loans..Insurance..Country Homes.

HELLER & HELLER

Realtors and Appraisers

4314 Elston Avenue JUniper 8-4575

Chicago 41

WALTER E. HELLER WILLIAM C. HELLER

COMMERCIAL-APPRAISAL RESIDENTIAL-APPRAISAL
DEGREE; FEDERAL-INCOME-TAX-PROCEDURE

GEORGE A. GOZDER, Realtor

INDUSTRIAL PROPERTIES

SALE or LEASE

FACTORIES — WAREHOUSES — FLOORS

Buildings Erected and Financed

800 North Clark Street MOhawk 4 {2818 2819

Consult Our Advertisers

H.L.NEWMANN & CO.

Realtors

Personal Attention To

SALES, LEASING, MANAGEMENT, FINANCING

Business — Industrial Property

RA ndolph 6-4845 11 S. LA SALLE

SCHUBERTH & CO. INC.

39 WEST ADAMS STREET

CHICAGO 3, ILL. WABASH 2-5733

REAL ESTATE INVESTMENTS

INDUSTRIAL RESIDENTIAL MANAGEMENT INSURANCE
COMMERCIAL FARM LANDS FINANCING OFFICE BLDGS.

PRESTIGE . . .
REPUTATION . . .
CHARACTER . . .

Intangibles — can't be measured, can't be bought, but important to you when you buy or sell.

CONSULT **BLUE BOOK ADVERTISERS**

"Complete Insurance Service"

The facilities of this office anticipate the needs of the Agent or Broker in all forms of insurance

BRUMMEL BROS.

Insurance Underwriters

Cook County Department Managers representing Strong Old Line Companies only

175 West Jackson Boulevard
CHICAGO, ILLINOIS

TELEPHONE WAbash 2-2055

REAL ESTATE

Management . . .

Financing . . .

Appraising

Specialists in the Management, Sale, Leasing, Appraising, Financing and Development of Downtown and Outlying Office Buildings, Commercial and Industrial Properties.

Agents for:

Borland Building • Builders Building

Chicago Title and Trust Building

Insurance Exchange Building

One La Salle Street Building • 185 N. Wabash Ave. Building

Prudential Building

29 South Wabash Building • State-Madison Building

We place at the disposal of owners, prospective purchasers, banks, insurance and trust companies, lawyers, architects, contractors, and corporate interests, the knowledge and judgment of specialists with many years of experience in the fields of real estate, management, appraising and financing.

L. J. SHERIDAN & CO.

CHICAGO TITLE AND TRUST BUILDING
111 WEST WASHINGTON STREET

Chicago 2, Illinois

Phone SEely 3-3455 Established 1920

ARTHUR BECK CO. Inc.

JANITOR AND SANITARY SUPPLIES

V. B. NYHAN, Pres.

FORMOCLOR — URINAKLEEN — PLUMBER'S IDEAL — ROACH FINISH
STAINZOFF — TERRAGLO AND OTHER HIGH GRADE
CHEMICAL SPECIALTIES

1801 S. Jefferson Avenue Chicago 16, Ill.

SUBSCRIBE TO

Olcott's Land Values Blue Book

for

Reliable Information

on

CHICAGO REAL ESTATE VALUES

In General Use Among Dealers and Owners

GEO. C. OLCOTT & CO.

Olcott's

Publishers of

Olcott's Land Values Blue Book of Chicago and Suburbs
Olcott's Cook County Zoning and Land Values
Olcott's Land Values Blue Book of Du Page County

"Complete Insurance Service"

The facilities of this office anticipate the needs of the Agent or Broker in all forms of insurance

BRUMMEL BROS.

Insurance Underwriters

Cook County Department Managers representing Strong Old Line Companies only

175 West Jackson Boulevard
CHICAGO, ILLINOIS

TELEPHONE WAbash 2-2055

Consult Our Advertisers

THEY HAVE YEARS OF NEIGHBORHOOD EXPERIENCE

ADVERTISE PRESTIGE

Let others
know of you
and your achievements
TRY

OLCOTT'S BLUE BOOK

IN REAL ESTATE MATTERS
IT IS WISE TO CONSULT

R. B. HIGBEE

REAL ESTATE BROKER AND FINANCIER

Room 1115
176 W. Adams St. DEarborn 2-3828

Consult Our Advertisers

THEY HAVE
YEARS OF NEIGHBORHOOD
EXPERIENCE

Consult

OUR ADVERTISERS

THEY ARE AMONG

THE LEADING
REAL ESTATE MEN

in their respective districts

See Index to Advertisers

QUINLAN AND TYSON MORTGAGE CORPORATION

CONVENTIONAL — F.H.A. LOANS

LOAN CORRESPONDENT

Home Life Insurance Co.
Residential Loan Correspondent
The Northwestern Mutual Life Insurance Co.

1569 Sherman Ave.
Evanston

CHICAGO TELEPHONE
AMbassador 2-3755
UNiversity 4-2600
Wilmette 6700

THE POLISH
National Alliance

MORTGAGE LOANS
no commissions
PROMPT SERVICE
1514-20 W. DIVISION ST.
ARmitage 6-0700

Olcott's

LAND VALUES BLUE BOOK
of
CHICAGO and SUBURBS

Established 1900

Issued Annually 1953

AMbassador 2-1375
If no answer call
HOlly Ct. 5-2174

Copyright 1953

GEO. C. OLCOTT & CO.
PUBLISHERS & APPRAISERS
7005 N. Glenwood Ave.
Chicago 26, Illinois

PRICE PER COPY.....$10.00

TABLE OF CONTENTS

Annual Review A25-A26

MAPS

Page

Land Value Maps (Start after page A189) 1A-192Q
Index to Maps NORTH of Kinzie St. (2nd yellow page) A67
Index to Maps SOUTH of Kinzie St. (4th yellow page) A71
Index to Maps WEST of Harlem Ave. (3rd yellow page) A69
Marginal (thumb) Index of Maps (first yellow page) A65
Township Map of Cook County (Legal Description) A190-A191
House Numbering Map of Chicago A63

EXPLANATORY

Annual Review A25
Explanation of Valuations, Zoning, Paving, House Numbers, etc. A29-A29
Foot Notes (Chicago Maps) A31
Foot Notes (Suburban Maps) A30
Zoning Provisions (Suburban) A32-A45
Zoning Provisions (Chicago: Use Districts) A29
Zoning Provisions (Chicago: Volume Districts) A46

SYMBOLS

Map Legend (Symbols for Transportation, Schools, Churches, Swamp, etc.) A28
Paving Symbols A29
Zoning Symbols A28-A29

LAND VALUATION TABLES

Depth and Corner Factors, Assessor's (1943-1946) A48
Land Rules for Computations, Assessor's (1943-1946) A50-A59
Depth and Corner Factors, Central Business (Olcott's System) A49
Land Computations, Central Business (Olcott's System) A60

BUILDING VALUATIONS AND CLASSIFICATION

Building Manual, Assessor's 1943-1946 (Continued thruout book) ..... Starts A47

INDEXES

Classified Directory (yellow pages) A72-A81
Street Index A102-A181
Schools Index A182-A188
Cemeteries A189

(Continued on page A22

353
QL1
1953

MORTGAGES

- For CONSTRUCTION
- For REFINANCING
- IN CONNECTION WITH SALES

CONVENTIONAL and FHA MORTGAGES

DRAPER
AND
KRAMER
INCORPORATED
Established 1893

33 W. WASHINGTON STATE 2-0085

Nicolson Porter & List, Inc.

INDUSTRIAL PROPERTIES

FACTORIES
WAREHOUSES
VACANT SITES

APPRAISALS
CONFIDENTIAL
ACQUISITIONS

231 So. La Salle Street STate 2-7755

ADVERTISE PRESTIGE

Let others
know of you
and your achievements
TRY
OLCOTT'S BLUE BOOK

Index to Maps and Tables in Former Blue Books. New Territory Added in Blue Book.

Palatine, Prospect Heights, Deerfield, Chicago Heights, South Chicago Heights, Midlothian, Posen, and Robbins, in 1941
Northbrook, Glenview, Oak Lawn, Worth Township and Palos, in 1940
Arlington Heights, Mt. Prospect, Berkeley, Hillside, Posen, Robbins, in 1939
Acacia Park, Desplaines, East Hazelcrest, Flossmoor, Franklin Park, Hazelcrest, Highwood, Homewood, Markham, Oak Lawn and Summit, in 1938
Highland Park, La Grange, La Grange Park, Lyons, River Grove and Western Springs, in 1937
Park Ridge and Westchester, in 1930
Hammond, Indiana, in 1929
Monte Claire (the part annexed to Chicago), in 1928
Parts of Glencoe and Winnetka, also Elmwood Park, in 1927
Blue Island, Burnham, Calumet City, Evergreen Park, Dolton, Forest Park, Mt. Greenwood, Phoenix, River Forest and Riverdale, in 1926
Kenilworth, Stickney and Winnetka, in 1916
Edison Park, Norwood Park (annexed to Chicago), in 1915

POPULATION

Ward Map of Chicago with population of each 1943
Population Changes in Chicago Metropolitan Region—1930 to 1940 1942
Population Density in Chicago—1940 1942
WPA Pedestrian Movement of Loop 1942
WPA Pedestrian Movement of Loop (Ratio of) 1942
WPA Pedestrian Movement of State Street, in 1940
WPA Pedestrian Movement of 50 Outlying Intersections, in 1940
Community Population Facts of Chicago, in 1939
Population Trend Table (1920 to 1930 and 1930 to 1934), in 1938

SPECIAL MAPS

Post Office Sub Station District Map, in 1938
History of a Quarter Acre, Map, in 1932

VALUATIONS

Ratio of Rent of One-Story Stores to Value of Land 1943
Prominent Business Corners Compared for 26 years, in 1936
Prominent Business Corners Compared for 22 years, in 1933

TABULATIONS

Table of Sales and Leases in Central Business District ..... 1911 to 1915 1915

SWEDISH HOME
SAVINGS & LOAN ASSOCIATION
HOME LOANS
FOR PURCHASING, REMODELING, REFINANCING
111 W. Washington Street, Room 723 STate 2-6886 6887
Member Federal Home Loan Bank. INSURED ACCOUNTS

RESIDENTIAL LAND VALUES have been advanced 10 to 15% in the 1953 Blue Book over the 1952 quotations. These advances have been confined to the newer sections of Chicago and suburbs, where new home construction is most active. The total number of new homes was reported at 28,932 for a total valuation of $348,082,341. Chicago home construction 1952 was 6,552 units. In 1951 6,640
Suburban J 1952 was 17,346 units. In 15,984
The average cost of homes in this region in 1952 was $12,031 as compared with $11,417 in 1951 and a low of $4,060 in 1943.

APARTMENT LAND VALUES remained at previous quotations. Construction of apartment buildings was considerably curtailed, due to the war rearmanent restrictions of all materials. A great shortage of living units still exists in the Chicago area although building has caught up with demand in other parts of the United States. In 1952 Chicago reported a total of 4,181 apartment units for a total valuation of $31,241,900 as compared with 1951 a total of 4,698 for a valuation of $27,819,079 this a decrease of 517 units. The suburban town reports f or 1952 were 922 units with a valuation of $8,512,342, as compared with 1951 total of 856 units with a $925$7,255,450 value.

COMMERCIAL LAND VALUES wese adjusted on many business streets, but little increase or demand was noted, except for chain store use. A new trend is the development of chain store shopping centers a few blocks removed from the best locations, The chain groceries have been quick to take advantage of consumer bulk purchasing by automobile, with modern merchandise methods. The most active street of this type construction was the length of north Harlem. Promoters purchased land at reasonable prices, built stores, obtained a chain lease, and sold the property for investment. These new locations increased from $75 to $200 per front foot. The shopping location deserted was quickly used by other merchants in smaller units at advanced rents. The result is that land value in the best districts has remained firm at previous quotations.

INDUSTRIAL LAND VALUES in the 1953 Blue Book have been left at previous quotations in the city districts. Advances of 10 to 20% were recorded in the outlying districts of the suburban and un-

Consult Our Advertisers

THEY HAVE YEARS OF NEIGHBORHOOD EXPERIENCE

Continued on page A25

INVESTMENT PROPERTIES

GEORGE W. PRASSAS & COMPANY

REALTORS

Builders of Business Properties in Outlying Business Centers of Chicago and Suburbs

111 WEST WASHINGTON STREET

CHICAGO 2

GEORGE W. PRASSAS
NICHOLAS PRASSAS

Dearborn 2-2711

incorporated areas. This expansion in 1951 was no doubt the greatest peacetime development since 1942. This outward development cannot be classified as decentralization because the old centers held firm land values at previous high quotations.

ACRE PROPERTY FOR SUBDIVISION purposes and lot sales continued very slow in 1952. Those lands that were plotted have been building projects. Acre prices in the Blue Book have been advanced in some locations.

LOOP LAND VALUES have been adjusted and advanced from 5 to 10% only on certain blocks where sales were reported. The territory from the Chicago river west to Halsted street was advanced on some streets, because of the relocations of small business factories in the path of the Comgress street improvement.

BELL Savings H Loan Assn annual building report for 1952 in the Chicago region was $581,124,440, while the 1951 total was $578,523,985. All building in Chicago in 1952 totaled $166,490,900 which compares with $205,062,583 in 1951. The suburban town in 1952 reported $340,715,956 as against $300,402,343 in 1951. See comparative tables by Bell on page 216 this issue.

† COOK COUNTY REAL ESTATE TRANSFERS

	1951 Number	1951 Consideration	1952 Number	1952 Consideration
Recorder of deeds	63,982	$64,444 518	64,262	$61,732,947
Torrens System	11,551	7,177.597	12,028	6,625,265

TRUST DEEDS AND MORTGAGES

	1951 Number	1951 Consideration	1952 Number	1952 Consideration
Recorder of deeds	61,699	$695,449,052	65,764	$729,661,066
Torrens System	11,269	107,022,130	12,539	123,050,892
Total	72,968	802,471,182	79 509	846,901,684

CHICAGO BUILDING PERMITS

1951		1952	
8,502	$205,062,583	8,704	$166,490,900

Continued on page 218

1949-50 EDITION OF OLCOTT'S COOK COUNTY LAND VALUES BOOK

The Values in the 1949-50 COOK COUNTY BLUE BOOK are still good (Plus 10 to 20% increase). This book is only published every four years. This book follows the pattern of the other three blue books Covering land values units for each block, zoning of villages and county, street paving, and foot notes describing each ¼ section of land. The COOK COUNTY BOOK is letter head size. The book is made up of 27 maps showing zoning for each township. Also 200 enlarged maps showing streets and blocks.

NOTE; Olcott's Land Values Blue Book for Chicago		1952	$10.00	copy
' '	(Reduced from $10)	COOK COUNTY 1949	4.00	'
' '	(Reduced from $ 7)	LAKE COUNTY 1948	3.00	'
' '	(Reduced from $ 3)	Du Page Co. 1946	1 50	'

JOSEPH W. CREMIN WILLIAM A. CREMIN

CREMIN & O'CONNOR

ESTABLISHED 1887

REAL ESTATE—INSURANCE

APPRAISALS
PROPERTY MANAGEMENT

INDUSTRIAL SITES
CENTRAL PROPERTIES

33 NORTH LA SALLE STREET

STate 2-0240 CHICAGO 2

LAND VALUATIONS

The figures on the maps in this publication, are the unit of values per front foot, for inside lots not coming under the corner influence in every block in the city and suburbs. The unit used is for lots 125 feet in depth, except for the high priced lands in the downtown section of the city where a depth of 100 feet is used.

The latter will be found on pages 81A to 81M. Tables for determining the value of lots of a different depth than the unit are printed. The tables are the rules adopted by the assessor and are used for uniformity. Rules for determining corner values will also be found in the book. A corner in the more valuable parts of the city is computed as 100x100. In all other cases 50x125 constitutes a corner.

No rules for plottage value or the number of lots that comprise a unit for inside lots, is given. They vary in different sections of the city. In the downtown section the unit used is 100x100; in the business streets outside the Loop, 25x125 is the unit; in the newer residential parts of the city the unit varies from 30 to 50 feet according as they are laid out; in the older sections of the city where they were originally laid out in 25x125 feet lots, that size is the rule. In a manufacturing district 100x100 is used for square foot values.

The valuation herein given are arrived at by making a careful survey each year of the whole city and suburbs, interviewing local dealers for data on sales, asking prices and rentals in their neighborhood. Occupancy and collections are also inquired into. In the office of the publication files are compiled of transfers and advertised prices and all other information obtainable as to the trend of the market. The valuations may be said to be quotations of land values rather than estimates of them.

CHICAGO ZONING

The new zoning ordinance of the City of Chicago is divided into two parts. One part defines the amount of space that may be occupied on any given site in a district. It is called VOLUME. The other designates the kind of business or character of residences that may be erected in a district. It is termed USE. The new zoning ordinance provides for nine different classifications whereas the old ordinance had but four.

In the Blue Book, in order to conserve space and to avoid the necessity of two sets of maps—one to show VOLUME and the other USE—there has been adopted a symbol which combines both in one. The symbol employed is a small circle in the center of each district wherein are given both volume and use. Letters are used to designate USE and numbers to indicate VOLUME. See Table of Contents for page on which chart under the heading "Chicago Zoning Symbols" may be found. Heavy black lines show the boundaries of districts.

The non-conforming provisions of the new ordinance in part are as follows: Non-conforming business, now operating in a zoning district, may remain undisturbed two years from the date of the passage of the ordinance. Thereafter it shall be discontinued. However, such business may be re-established after two years, if carried on in a building erected for such use. Such non-conforming buildings may not be altered or enlarged except for a conforming use. Consult the text of the ordinance for other particulars. It is printed in full in 1943 edition.

SUBURBAN ZONING

The "USE" and "HEIGHT" symbols are combined in one large circle. The boundaries of the districts affected as in the case of the Chicago symbols, are shown by heavy black lines. For instance, a circle marked thus: "A-25-Res,", the "A" is the key letter used to show the kind of residence permitted in that district. The number "25" indicates the height allowed and "RES" that it is a single family residence district.

A list of all the suburban towns listed in the book, arranged alphabetically, with detailed information on the zoning provisions of the town in question, may be found in the front part of the publication. The abbreviations used are: "RES", residence; "BUS", business; "MFG", manufacturing and "IND", industrial.

Some villages have no land use zoning ordinance but usually have a building code that regulates land use areas. Deed restrictions must also be watched. We identify business districts in these cases with the business symbol.

PAVING

The symbol used for paving, is a line drawn through the center of the street. Arrow heads at the ends of the lines, show how far the pavement extends. The year the pavement was laid and the kind of material used, is marked on the line, if paved subsequent to 1926. The date gives an idea of how old the pavement is and whether or not there is liable to be any unpaid assessments against the adjoining property. The kind of pavement used is shown by the letters "A" (Asphalt), "AC" (Asphalt concrete) etc. A list of abbreviations used for paving materials is printed elsewhere. On the downtown streets and in the older sctions of the city generally, the pavement is not indicated as all such streets are paved and have been for years.

Considerable paving in Chicago and suburbs was laid in the boom years 1926, 1927 and 1928. Special assessments were levied against lot owners, due in yearly installments, payable in full in ten years. Buyers must investigate individual lots to determine if any installments are left unpaid.

A great deal of WPA work was done in 1935 and 1936, grading unpaved streets, resurfacing old asphalt and brick paving. New concrete paving laid on highways was done by WPA aided by Illinois gasoline tax funds.

PAGE NUMBERS

The large number at the top of the page is the folio number. The smaller numbers on the four sides of the maps are the reference numbers and refer to the continuation of the territory in the various directions. Thus "N. See Page 100" means the adjoining territory on the north may be found on page 100. "E" means east "S" South and "W", west.

"Marginal Index" will be found on page A65 of the yellow pages. Seo page A67 to A71 for Index to Maps.

LEGAL DESCRIPTION

Each map in the book (unless a fractional section), covers territory one mile wide and one and one-half miles in the other direction (North and South). Hence on each page, there is a section and one half ground covered. The number of the section or half section as the case may be, is given on the left hand side of the maps. The Town (T) and Range (R) are placed at the top of the map.

HOUSE NUMBERS

A map showing the house numbering system of the city is printed in the front part of the book. The house numbers may also be found on the margins of each map. They are printed in large black type and should not be confused with the valuation figures. The house numbers on the right hand margin applies to the north and south streets. The numbers on the bottom of the maps, the east and west streets.

Madison sreet is the base line for all north and south streets and State street for all east and west streets. From these base lines the streets are numbered 100 to the block where the blocks are eight to the mile or its equivalent for shorter blocks. By recent council order, all streets must have the prefix N. (North), S. (South), E. (East) or W. (West), according to its direction from the base line.

Explanatory

Maps

Most map pages in book cover 1½ sections of land. The township and range are marked at the top. The sections numbers are on the left outside border. The house numbers are on the right outside border and bottom of each map. The reference page numbers to locate the adjoining pages are marked on all sides of map. The current year is given on each map on the running head.

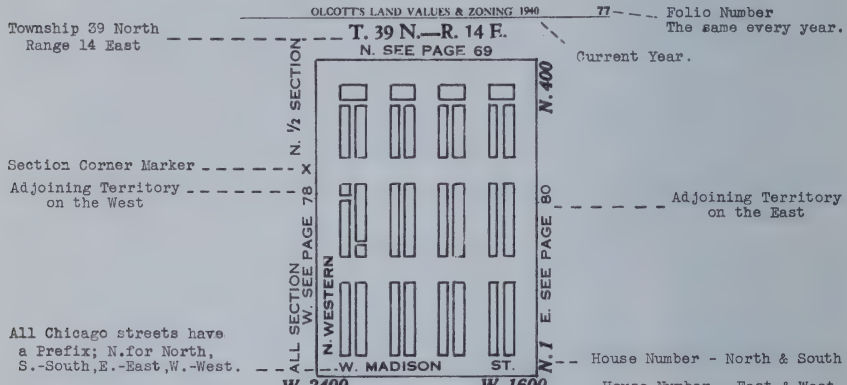

Arranged in order top to bottom of each side of map

1..SW¼ Section 29-Class CDT-1940 Sub-Bohemian-Native White
2..NW¼ Section 20-Class BCDT-Czechoslavakian-Yugoslavian
3..SW¼ Section 20-Class BCD-Vacant lots-Greek-Polish-Lithuanian

Each line of the foot notes above cover 1/4 section of land. Class letters or numbers indicate character of building in that 1/4 section. See index for pictures of "Building Classifications". Only the predominant nationalities of each 1/4 section are given. Also see tables in rear of book.

SYMBOLS

Street Car Lines (Trolley and Rail)
Elevated Lines
Street Bus Lines (Trolley or Motor
Chicago Motor Bus Lines (Parks & Boulevards)
Private Bus Lines (Suburbs)
Railroads and Switches or
Limits, City and Village
Boundary for Forest Preserves, Parks & Golf Courses

City Hall
Village Hall
Swamp
Bluffs & Ravines (Near Lake Michigan)
Viaduct — VIADUCT
Bridges
Subway
Tunnels — TUNNEL

Schools Symbols

Elementary	E	Public Schools	
High	H	Church Schools	
College	C	Jewish Schools	
Special	S		

Church Symbols

Baptist	Jewish
Catholic	Lutheran
Episcopal	Presbyterian

COOK COUNTY ZONING SYMBOLS

Residence

- R-1 RES — 5 Acres
- R-2 RES — 40,000 Sq.Ft.
- R-3 RES — 20,000 Sq.Ft.
- R-4 RES — 10,000 Sq.Ft.

Business

- B-1 BUS — Business
- B-2 BUS — Tavern & Amusements

Airport Boundary — ZONED AIRPORT

Farming

- F FARM

Industry

- I-1 IND — Light
- I-2 IND — Heavy
- I-3 IND — Unrestricted

LAND VALUES

The unit values on the maps are the estimated market values per front foot for inside lots in each block, not coming under corner influences. The depth of the lot is 125 feet, except in high value districts of downtown and near North Side where a depth of 100 feet is the unit. These later districts are so marked at the top of the page. Consult the depth and corner rule tables for lots of a greater or less depth than the unit. Riparian right lots are made an exception to the rule. the figures given being for the lot as is. Prominent corners such as section line intersections and boulevard corners are marked independently and are not subject to the rule. Industrial property and acres are marked by the square foot or per acre prices as the case may be.

1000 → PROMINENT and section line corners marked on an angle. Limit of size 50x125 feet, except downtown , which is 100x100 feet.

750 → INSIDE UNIT without corner or alley influence (1x125 feet)

500 → INSIDE UNIT for graded value in same block. Each lot increases from low to high

200 → SEE CORNER RULES for other than prominent corners as above (50x125 feet)

Chicago Zoning Symbols

A(RES) Single Family
B(DUP) Duplex Resid.
C(APT) Group House
D(APT) Apartment
E(BUS) Specialty Shop
F(BUS) Business Dist.
G(COM) Commercial "
H(MFG) Manufacturing
I-(IND) Industrial District

LETTERS INDICATE USE → (A)(3) ← NUMBERS INDICATE VOLUME



KEY LETTER(USE)
VOLUME KEY NOS. (1-2-3-4)
Condensed form used in small areas
USE DISTRICTS

(A 1 RES) **Family Residence districts.** Family Residence; Church, convent, monastery, rectory, parish house or Sabbath school: Grade or high school wherein no living quarters are maintained and when not operated for pecuniary profit;

(B 2 DUP) **Duplex Residence districts.** Permitted uses in Duplex Residence districts are: Any use permitted in a Family Residence district; Duplex Residence.

(C 3 APT) **Group House districts.** Permitted uses in Group House districts are: Any use permitted in a Duplex Residence

(D 2 APT) **Apartment House districts.** Permitted uses in Apartment House districts are: Any use permitted in a Group House district; Apartment house, provided that a private garage Boarding or lodging house, hotel, hospital, home for dependents or nursing home; Boarding school, vocational school, college or university, when not operated for pecuniary profit; Club, fraternity or sorority house, when not operated for pecuniary profit; Public art gallery, library or museum;

(E 2 BUS) **Specialty Shop districts.** Permitted uses in Specialty Shop districts are: Any use permitted in an Apartment House district; Any of the following uses on the first story of a building: Barber shop, beauty parlor, chiropody, massage or similar personal service shop; Custom dressmaking, millinery, tailoring, shoe repairing or similar trade; Office; Pharmacy; Receiving room for dry or steam cleaning to be done elsewhere; Restaurant, if no entertainment is provided; Retail store, excepting for sale of alcoholic liquor, automobiles and tires;

(F 3 BUS) **Business districts.** Permitted uses in Business districts are. Any use permitted in an Apartment House except a family residence; Any other use permitted in a Specialty Shop district, if within a building, but not limited to the first story; Automobile sales and repairs; Bank; Billiard hall; Carpentry, plumbing, heating and roofing supply and work shop; Hand laundry Music school, juvenile dancing school; Public garage for private passenger automobiles; Tavern or retail sale of alcoholic liquors; Tire sales and repairs; Undertaking establishment; Upholsterer's work shop; Wholesale sales office or sample room; Billboard, Filling station; Police station or fire station; Public utility electric substation; Telephone exchange;

(G 2 COM) **Commercial districts.** Permitted uses in Commercial districts are: Any use permitted in a Business district, excluding duplex residences and group houses; Where all operations, including loading, un-loading, storage, manufacturing, processing or assembling of materials and products are carried on entirely within a building and in a manner not injurious or offensive to the occupants of adjacent premises by reason of the emission of odors, fumes or gases, dust, smoke, noise or vibrations.

(H 2 MFG) **Manufacturing districts.** Permitted uses in Manufacturing districts are: Any use permitted in a Commercial district, except an apartment;

(I 2 IND) **Industrial districts.** Permitted uses in Industrial districts are. Any use, including any special use, but excluding apartments;

Suburban Zoning Key

ALL zoning information is contained within the circle. The heavy black lines separate the various districts. For the complete summary of each town or village see tables elsewhere in the book. (Suburban Index and Key to Zoning Pro

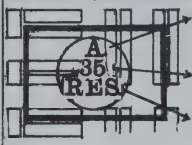

VILLAGE KEY LETTER Each town different. Consult table by this.
HEIGHT KEY IN FEET Consult table by this.
USE DISTRICTS Consult table by this.

RES. RESIDENCE--Single family, schools, clubs, churchs, farms, greenhouses.
APT. APARTMENT--2,3, or multiple. Also any of Residence uses.
BUS. Business---Retail stores. Different restrictions each village.
COM. COMMERCIAL-Same as Business. Also any of Res. or Apt. uses.
MFG. MANUFACTURING-Restricted in each village. Nothing obnoxious.
IND. INDUSTRIAL-Same as Mfg. Restricted in each village.
STG. STORAGE----Special use in few villages. About same as Mfg. and Ind.

PAVING SYMBOLS

All territory covered is marked with a paving symbol, by a line in the center of the street. Streets not paved have no line. The arrow heads at the end of the line indicate the distance of each seperate job.

All paving since 1925 is dated on the line. This enables one to estimate the unpaid instalments, generally in 10 year payments. All paving previous to 1925 is not dated. The type of pavement is indicated by letter,

Asphalt	A	Macadam-Bituminous	MB
Asphalt Concrete	AC	Macadam-Waterbound	MW
Asphalt Macadam	AM	Rock Asphalt	RA
Brick	B	Macadam	M
Concrete	C	Sandstone Block	SB
Creosoted Wood (Block)	CW	Surface Tar-Macadam	STM
Granite Block	GB	Tarvia Surface-Macadam	TSM

NO LINE------in street indicates no paving

LINE NO DATE-indicates paved previous to 1925

1928-C LINE DATED---indicates new paving since 1925

1935-G DASH LINE----indicates gravel or graded 1935-36 by W.P.A.

1929 HWY HIGHWAY------indicates hard surface without curbs

1936-RE RE(RESURFACE)-by city, village or W.P.A. mostly 1935-To-date

Explanatory for Foot Notes on Chicago Maps

	LEGAL DESCRIPTION (By 1/4 Section)					
1	Average monthly rent per unit					
2	Total number of dwelling units					
3	% Residential structures built 1919 or before					
4	% of all dwelling units occupied by owner					
5	Number of structures used for business					
6	% of occupied dwelling units with Race other than white					
7	% of owner occupied single family structures with mortgages					
8	Median year built (See Key X)					
9	Median duration of occupancy group owner occupied units (See Key *)					
10	Median duration of occupancy group tenant occupied units (See Key*)					
11	New construction group 1939 to 1942 (See Key ⌂)					
12	% predominant Nationalities (See Key ⚑)					

⌂ NEW CONSTRUCTION 1939 to 1942

	Price range	Number new structures
A..	$5,000 & under	(10 to 100)
B..	$5,000 & under	(100 & more)
C..	$5,000 to $ 8,000	(10 to 100)
D..	$5,000 to $ 8,000	(100 & more)
E..	$8,000 to $12,000	(10 to 75)
F..	$8,000 to $12,000	(75 & more)
G.	$12,000 to $20,000	(10 to 50)
H.	$12,000 to $20,000	(50 & more)
I.	$20,000 & over	(10 to 25)

SUBSCRIBE TO
Olcott's
BLUE BOOK

*MEDIAN DURATION OF OCCUPANCY
Owner occupied units or
Tenant occupied units

A...1 year or less
B...1 year to 1 year 11 months
C...2 year to 2 year 11 months
D...3 year to 4 year 11 months
E...5 year to 9 year 11 months
F..10 year to19 year 11 months
G..20 year or more
H... Insufficient cases

⚑ NATIONALITY GROUP
A..Native White
B..British
C..Scandinavian
D..German
E..Polish
F..Italian
G..Russian
H..Lithuanian
J..Irish
K..Negro

Olcott's
COOK COUNTY
ZONING AND LAND VALUES
GEO. C. OLCOTT & CO.

X MEDIAN YEAR BUILT
A..1935 to 1939
B..1930 to 1934
C..1925 to 1929
D..1920 to 1924
E..1915 to 1919
F..1905 to 1914
G..1895 to 1904
H..1885 to 1894
I..1884 or before
J..Insufficient cases

128

Median means rounded out to the nearest year

¼Sec	1	2	3	4	5	6	7	8	9	10	11	12	¼Sec	1	2	3	4	5	6	7	8	9	10	11	12
NW20	23	12	18.2	75.0	2	00.0	57	D	F	B	-	Mixed	NE20	27	291	58.5	30.6	49	00.0	54	E	F	C	-	A64-H10

EXAMPLE: (Taken from actual foot notes on Blue Book Map 128)
After locating the desired 1/4 section of land in the Blue Book, copy the foot note data on this record sheet. Starting with #1 Average monthly rent per unit ($23 in the first example) #12 Nationality ⚑ A64 is Native White 64%)

SW 29 Class B-C-E-O-T-Lots-Bohm-Pol-Native White
NW 32 Class C-D-E-Few 1940-Bohm-Pol-Native
SW 32 Class C-D-½ Vac-Bohm-Pol-Native White
SE 29 Class C-D-O-T-Bohm-Pol-Native White
NE 32 Class D-N-T-1929-Most Vac-Bohm-Pol
SE 32 Class D-O-1929-Most Vac-Sev. 1942-I-Native

Blue Book footnotes enable the reader to do a "desk job" report on neighborhood characteristics in any quarter section. In the sample footnote above, taken from map 94, "SW 29" means the Southwest quarter of Section 29. "Class" refers to the class of buildings listed below. Therefore "Class BCEOT" means stucco, frame and brick bungalows, two-flats, and some industrial buildings. Price ranges are stated below in thousands of dollars. The predominant nationalities are abbreviated: Bohm for Bohemian and Pol for Polish, etc.

In the boom era, 1924 to 1929, many hundreds of subdivisions were platted. The footnotes (usually referring to them as "1929 sub"), indicate the stage of development, such as: "½ vac" (half vacant), "S&W in" (sewer and water mains laid) or "No impts" (no underground improvements). Where improvements are in, including paving as marked on the maps, many of the subdivisions are heavily burdened with special assessments and back taxes.

Refer to this page to translate all suburban footnotes.

Footnote Key Letter	Class of Building	Price Range ($1,000)	See Sample Illustration	On Page
A	Frame Cottages	3-4	3rd picture	A85
B	Brick Cottages	4-5	2nd picture	A85
C	Stucco and Frame Bungalows	5-8	3rd picture	A85
D	Brick Bungalows	7-10	1st picture	A85
E	Old Style Stucco and Frame Homes	5-7	All 3 pictures	4A
F	Two-flat Stucco and Frame Residences	6-9	All 3 pictures	4A
G	Modern Better Grade Frame Residences	9-15	All 3 pictures	Opp. 7-1
H	Old Style Brick Residences	6-12	All 3 pictures	5-B
I	Modern Brick Residences	10-18	All 3 pictures	Opp. 7-2
J	High Grade One-story Residences	8-15	All 3 pictures	4-17
K	High Grade Residences	15-40	All 3 pictures	Opp. 9
L	Group or Row Houses (party wall)	5-7	All 3 pictures	Opp. 17D
M	Two-flat Frame Apartment Buildings	6-10	3rd picture	Opp. 50
N	Old Style 2-flat Brick Buildings	6-10	1st and 2nd picture	Opp. 50
O	Modern 2-flat Brick Buildings	10-15	All 3 pictures	Opp. 53F
P	Three-flat Brick Buildings	15-20	All 3 pictures	Opp. 62C
Q	Court and Corridor 12-48 Apartments		All 3 pictures	Opp. 70
R	Small 3- or 6-flat Brick Buildings		All 3 pictures	Opp. 66
S	Skyscraper Apartment Buildings			....
T	Industrial and Manufacturing Buildings			....
U	Modern Group or Row Houses	6-7	All 3 pictures	Opp. 28
V	Defense Homes, 1 and 2 story	6-7	2nd picture	Opp. 7-1

Suburban Zoning Provisions

	KEY ON MAPS			LOT COVERAGE							FRONT YARD	SIDE YARD		REAR YARD				COURTS		ADOPTED
	1	2	3	4	5	6	7	8	9	10	11	12	13	14	15	16	17	18	19	20
CITY OR VILLAGE	VILLAGE LETTER	MAXIMUM HEIGHT IN FEET	USE DISTRICT	STORIES HIGH	MINIMUM WIDTH OF LOT IN FT.	FAMILIES PER ACRE OR SQ. FT. PER FAMILY	CORNER LOTS % OF TOTAL AREA	INTERIOR LOTS % OF TOTAL AREA	APT. PERMITTED	GIVEN IN %: IF USED FOR APARTMENT OR RESIDENTIAL	SET BACK GIVEN IN FEET OR % OF LOT DEPTH	GIVEN IN FT. OR % OF LOT WIDTH: ONE SIDE	BOTH SIDES	MINIMUM DEPTH IN FEET: CORNER	INTERIOR	% OF LOT DEPTH: CORNER	INTERIOR	INNER IN FEET	OUTER IN FEET	DATE ADOPTED
ARLINGTON HEIGHTS	A	---	RES	---	-----	15	35%	30%	---	--	--	3	6	--	--	20	20	6	5	AUG.
	B	---	RES	---	-----	30	70	60	DUPLEX*		--	--	--	10	15	10	15	6	5	1927
	---	---	COM	---	-----	--	--	--	---	--	--	--	--	--	--	--	--	--	--	----
	---	---	IND	---	-----	--	--	--	---	--	--	--	--	--	--	--	--	--	--	----
BARRINGTON	A	35	RES	2½	-----	--	35	30	---	--	--	10%	--	10 to 25		15	15	--	--	----
	B	35	APT	2½	-----	--	50	40	---	--	--	10	--	10 to 25		15	15	---	--	----
	C	45	APT	3	-----	--	60	50	---	--	--	10	--	10 to 25		10	10	6	5	----
	4	45	BUS	3	-----	--	90	90	---	60-50	--	3 IF	6 IF	10	10	10	10	6	5	----
	5	45	MFS	3	-----	--	90	90	---	60-50	--	3 IF	6 IF	--	--	--	--	---	--	----
BELLWOOD	R	35	RES	2½	-----	3600SF	40	35	---	--	22½%	--	6	15	25	22½	22½	---	--	----
	A	60	APT	4	-----	--	50	40	---	--	22½%	--	6	10	25	10	15	---	--	----
	C	60	BUS	4	-----	--	90	90	SEE APT.		--	3	6	--	--	10	10	6	5	----
	I	60	IND	4	-----	--	90	90	SEE APT.		--	3	6	--	--	10	10	---	--	----
	M	60	MFG	4	-----	--	90	90	SEE APT.		--	3	6	--	--	10	10	6	5	----
	CC	60	COM	4	-----	--	90	90	SEE APT.		--	3	6	--	--	10	10	6	5	----
BERKELEY	A	35	RES	2½	-----	6	30	--	---	--	--	10%	20%	10 to 25		15	15	---	--	MAR.
	B	45	APT	3	-----	20	60	50	---	--	--	10%	20%	10	15	10	15	6	5	1928
	-	45	BUS	3	-----	--	90	90	---	--	--	3	6	10	10	10	10	6	5	----
	-	45	COM	3	-----	--	90	90	---	--	--	3	6	10	10	10	10	6	5	----

	1	2	3	4	5	6	7	8	9	10	11	12	13	14	15	16	17	18	19	20
BERWYN	A	35	RES	2½	----	12	40	30	Duplex		15 Ft.	3	6	10to	25	15	15	6	6	Sept
	A2	15	RES	1½	----	12	40	30	Duplex		15 ft.	3	6	10to	25	15	15	6	5	1925
	B	35	APT	2½	----	24	40	30	2-4		15 Ft.	6	6	10	15	10	15	6	5	
	C	35	COM	2½	----	42	90	90		50%	-----	3	6	10	10	10	10	6	5	
	C2	50	COM	3½	----	42	90	90	---	50%	-----	3	6	10	10	10	10	6	5	
	D	50	IND	3½	----	42	90	90	---	50%	-----	3if	6if	10	10	10	10	6	5	
	-	50	APT	3	----	42	--	--	---	---	-----	-	-	--	--	--	--	-	-	
BLUE ISLAND	1	35	RES	--	----	--	--	50	---	---	15 Ft.	-	-	10to	20	15	15	6	3	Jan.
	2	45	APT	--	----	--	75	60	---	---	15 Ft.	-	-	10	15	10	15	6	5	1926
	1	65	CPM	--	----	--	75	60	See	Apt.	15 Ft.	-	-	--	--	--	--	4	3	
	1	80	IND	--	----	--	75	60	See	Apt	15 Ft.if	-	-	--	--	--	--	4	3½	
BROADVIEW	A	27	RES	2	----	5,000	40	50	---	---	30 Ft.	5	5	40	40	--	--	-	-	June
	B	45	APT	3	----	--	--	--	---	---	10%	-	-	10	10	--	--	6	6	1942
	C	60	COM	4	----	350	75	65	---	---	-----	-	-	--	--	--	--	6	6	
	CC	60	IND	4	----	--	--	--	---	---	-----	-	-	--	--	--	--	-	-	
BROOKFIELD	A	35	RES	2½		6	35	30	--	---	25 FT.	10%	20%	--	--	15	15	-	-	
	A-1	35	RES	2½		6250	40	35	50	---	10 FT.	10%	20%	15	15	10	15	6	3	
	B	45	APT	3		20	70	50	--	---	----	10%	20%	--	--	10	10	6	3	
D 75 MFG	C	45	BUS	3		20	90	90	As B				-	--	--	10	10	6	3	
BURNHAM	A	35	APT	2½	----	--	35	.45	---	---	20	3	6	20	25	15	15	-	-	
	B		Forest		Preserve															
	C	35	BUS	3	----	36	90	90	---	60-70	-----	3	5	10	10	10	10	6	5	
	D	50	IND	3	----	36	90	90	---	60-70	-----	-	-	10	10	10	10	6	5	
CALUMET CITY	A	30	RES	2½	----	6,250	60	50	---	---	25-35	10	3-6	10to	25	15	15	-	-	March
	B	30	APT	2½	----	4,500	75	60	---	---	25-20	10	3-6	10to	25	15	15	-	-	1947
	C	50	APT	--	----	450	75	60	---	---	20-10	10	3-6	10	15	10	15	6	6	
	D	50		--	----	450	75	60	---	---	20-10	10	3-6	10	15	10	15	6	6	
	E	60	COM	5	----	450	100	100	-See	A-D	-----	3if	3if	10	10	--	--	6	6	
	EA	60	COM	5	----	450	100	100	See	A-D	-----	3if	3if	10	10	--	--	6	6	
	F	60	IND	5	----	450	100	100	See	D	-----	-	-	--	--	--	--	6	6	
	G	80	IND	7	----	450	100	100	See	D	-----	-	-	--	--	--	--	6	6	
CALUMET PARK	1	35	RES	--	----	--	65	50	---	---	-----	-	-	10	--	--	--	6	3	
(CHICAGO HTGS)	2	45	RES	--	----	--	75	60	---	---	-----	-	-	10	--	--	--	6	5	
(Not Zoned)	1	65	COM	--	----	--	--	--	---	---	-----	-	-	--	--	--	--	4	3½	
		65	IND	--	----	--	--	--	---	---	-----	-	-	--	--	--	--	4	3½	
CHICAGO RIDGE	A	30	RES	--	----	6,500	--	--	---	---	25 Ft.	10	20	--	--	15	15	-	-	
	B	30	RES	--	----	3,250	--	--	See	Res	15 Ft.	10	20	--	--	10	15	-	-	
	-	40	BUS	--	----	2,100	--	--	See	Res	15 Ft.	10	20	--	--	10	15	-	-	
	Light		IND	--	----	2,100	--	--	See	Res	----	-	-	--	--	10	10	6	5	
	Heavy		IND	--	----	2,100	--	--	See	Res	----	-	-	--	--	--	--	6	5	

Suburban Zoning Provisions (Continued)

	KEY ON MAPS			LOT COVERAGE							FRONT YARD	SIDE YARD		REAR YARD				COURTS		ADOPTED
	1	2	3	4	5	6	7	8	9	10	11	12	13	14	15	16	17	18	19	20
										GIVEN IN %		GIVEN IN FT. OR % OF LOT WIDTH		MINIMUM DEPTH IN FEET		% OF LOT DEPTH				
CITY OR VILLAGE	VILLAGE LETTER	MAXIMUM HEIGHT IN FEET	USE DISTRICT	STORIES HIGH	MINIMUM WIDTH OF LOT IN FT.	FAMILIES PER ACRE OR SQ. FT. PER FAMILY	CORNER LOTS % OF TOTAL AREA	INTERIOR LOTS % OF TOTAL AREA	APT. PERMITTED	IF USED FOR APARTMENT OR RESIDENTIAL	SET BACK GIVEN IN FEET OR % OF LOT DEPTH	ONE SIDE	BOTH SIDES	CORNER	INTERIOR	CORNER	INTERIOR	INNER IN FEET	OUTER IN FEET	DATE ADOPTED
CICERO	1	35	RES	---	-----	--	65	50	-2	--	15 FT.	--	--	10 to 20		15	15	6	3	DEC.
	2	45	APT	---	-----	--	75	60	--	--	15 FT.	--	--	10	15	10	15	6	5	1923
	1	65	COM	---	-----	--	100	100	SEE APT.		15 FT.IF	--	--	--	--	--	--	4	3½	----
	2	65	COM	---	-----	--	100	100	SEE APT.		15 FT.IF	--	--	--	--	--	--	4	3½	----
	1	80	IND	---	-----	--	100	100	SEE APT.		15 FT.IF	--	--	--	--	--	--	4	3½	----
	2	80	IND	---	-----	--	100	100	SEE APT.		15 FT.IF	--	--	--	--	--	--	4	3½	----
COOK COUNTY	R-1	---	RES	---	300	5 Acre	---	---	--	--	80 FT.	10	20	--	--	--	--	--	--	1940
	R-2	---	RES	---	150	40,000SF	-	---	--	--	80 FT.	10	20	--	--	--	--	--	--	----
	R-3	---	RES	---	100	20,000SF	-	---	--	--	80 FT.	10	20	--	--	--	--	--	--	----
	R-4	---	RES	---	60	10,000SF	-	---	--	--	80 FT.	10	20	--	--	--	--	--	--	----
	F	FARM		(R-3 uses Plus)			-	---	--	--	80 FT.	10	20	--	--	--	--	--	--	----
	B-1	---	BUS	(R-4 uses Plus)			-	---	--	--	80 FT.	--	--	--	--	--	--	--	--	----
	B-2	---	BUS-TAVERN (B-1 uses Plus)					---	--	--	80 FT.	--	--	--	--	--	--	--	--	----
	I-1	---	IND-LIGHT (F&B-1 Plus)				-	---	--	--	80 FT.	--	--	--	--	--	--	--	--	----
	I-2	---	IND-HEAVY (I-1 Plus)				-	---	--	--	80 FT.	--	--	--	--	--	--	--	--	----
	I-3	---	IND-UN'RST (No Residence or Apt)							--	80 FT.	--	--	--	--	--	--	--	--	----
	AIR	---	+ AIRPORT 160 Acre				-	---	--	--	80 Ft.	--	--	--	--	--	--	--	--	----
	AA				60															
DEERFIELD	A	35	RES	2½	60	6	35	30	--	--	--	10%	10%	10 to 25		15	15	--	--	----
	B	45	APT	3	-----	14	50	40	--	--	--	10%	10%	10 to 25		15	15	--	--	JUNE
	3	45	BUS	3	-----	14	90	90	--	50-40	--	3 IF	6 IF	10	10	10	10	6	5	1924
	4	45	MFG	3	-----	14	90	90	--	50-40	--	3 IF	6 IF	10	10	10	10	6	5	----
	AA	- - - - - →				(1S-1200)		(2S-1550)												
	A	- - - - - →				(1S-780)		(2S-1100)												

	1	2	3	4	5	6	7	8	9	10	11	12	13	14	15	16	17	18	19	20
DES PLAINES	AA	--	DUP	--	----	--	35	40	--			8	16			20	20	6	5	FEB.
	A	---	RES	---	-----	15	35	30	--	--	--	5	6	--	--	20	20	6	5	1923
DOLTON (See	B	---	RES	---	-----	8	70	60	--	--	--	--	--	10	15	10	15	6	5	----
Page 215	C	---	COM	---	-----	--	NONE	NONE	SEE	APT.	--	--	--	--	--	--	--	--	--	----
	C	---	IND	---	-----	--	NONE	NONE	SEE	APT.	--	--	--	--	--	--	--	--	--	
ELGIN	A	35	RES	2½	-----	-----	40	30	---	-----	20ft.15%	8 10%	16	25	25	25%	20	8	7	
	B	45	DUP	3	-----	-----	50	40	---	-----	15Ft.15%	6	12	10	10	---		8	7	
	C	60	APT	4	-----	-----	60	50	---	-----	15Ft.10%	6	12	10	10	---		8	7	
	D	45	COM	3	-----	-----	85	75	---	-----	-----	5	10	10	10	---		8	6	
	E	75	COM	5	-----	-----	85	75	---	-----	-----	5	10	10	10	--		8	6	
	F	--	COM	5	-----	-----	95	95	---	-----	-----	6	12	10	10	---		8	6	
	G	75	IND	5	-----	-----	35	75	---	-----	-----	5	10	10	10	---		8	6	
	H	75	IND	5	-----	-----	35	75	---	-----		5	10	10	10	---		8	5	
ELMWOOD PARK	A	30	RES	2	----	6	25	---	---	----	30	20%	12	10	25	15%	15	6	5	1942
	AA	35	APT	2½	----	12	30	40	---	----	30	6	---	10	25	15%	--	6	5	
	B	35	COM	3	----	36	90	---	---	----	----	3	---	10%	10	--	--	6	5	
	C	35	IND	3	----	36	90	---	---	----	- --	3	---	10%	10	--	--	6	5	
EVANSTON	A	35	RES	2½	-----	7,200	--	--	--	--	27 FT.	3 to 6		25 to 35		--	--	--	--	MAR.
For complete	B	35	RES	2½	-----	5,000	--	--	--	--	27 FT.	3 to 6		25 to 35		--	--	--	--	1940
Ordinance see	C	35	APT	2½	-----	5,000	--	--	--	--	27 FT.	3 to 6		20 to 30		--	--	--	--	----
Page A33	D	45	APT	3	-----	800	-	--	--	--	27 FT.	3 to 6		15	25	--	--	--	--	----
1940 - Blue	E	80	APT	7	-----	350	--	--	--	--	20 FT.	3 to 6		15	25	--	--	--	--	----
Book	F	35	COM	2½	-----	2,000	--	--	--	--	27 FT.	3 to 6		25	25	--	--	--	--	----
	G	45	COM	3	-----	600	--	--	--	--	NONE	3 to 6		20 to 30		--	--	--	--	----
	H	80	COM	7	-----	350	---	--	--	--	NONE	3 to 6		15	25	--	--	--	--	----
	I	45	IND	4	-----	350	--	--	--	--	NONE	3 to 6		15	25	--	--	--	--	----
	J	80	IND	7	-----	350	(UNRESTRICTED)			--	NONE	3 to 6		15	25	--	--	--	--	----
EVERGREEN PARK	A	35	RES	---	40	5,000	45	35	--	--	20 FT.	3	6	20 to 31		25	25	--	--	SEPT.
	B	35	APT	2½	50	12	50	40	--	--	30 FT.	3	6	10 to 15		10	15	6	5	1940
	C	35	COM	3	-----	36	90	90	--	60-70	--	3	6	10	10	10	10	6	5	----
FLOSSMOOR*	AA	40	RES	3		15000SF	35	25				10	20	15to	25	20	20			FEB
	A	40	RES	3		10000SF	35	25				10	20	25	25	15	15			1946
	C	35	APT	3		900SF	70	60	RES.Varies			10	20	10	10			6	1/5HT	
	D	40	BUS	3		900SF	80	80	See C			5IF	10IF	5	10			6	1/5HT	
	E	40	COM	3		900SF	85	80	See C			3IF	6IF	5	10			6	1/5HT	

DIXMOOR DOLTON EAST HAZELCREST NOT ZONED: SUBJECT TO DEED AND BUILDING RESTRICTIONS.

6250

Zoning Provisions (Continued)

CITY OR VILLAGE	KEY ON MAPS			LOT COVERAGE							FRONT YARD	SIDE YARD		REAR YARD				COURTS		ADOPTED
	1	2	3	4	5	6	7	8	9	10	11	12	13	14	15	16	17	18	19	20
	VILLAGE LETTER	MAXIMUM HEIGHT IN FEET	USE DISTRICT	STORIES HIGH	MINIMUM WIDTH OF LOT IN FT.	FAMILIES PER ACRE OR SQ. FT. PER FAMILY	CORNER LOTS % OF TOTAL AREA	INTERIOR LOTS % OF TOTAL AREA	APT. PERMITTED	GIVEN IN % IF USED FOR APARTMENT OR RESIDENTIAL	SET BACK GIVEN IN FEET OR % OF LOT DEPTH	GIVEN IN FT. OR % OF LOT WIDTH: ONE SIDE	GIVEN IN FT. OR % OF LOT WIDTH: BOTH SIDES	MINIMUM DEPTH IN FEET: CORNER	MINIMUM DEPTH IN FEET: INTERIOR	% OF LOT DEPTH: CORNER	% OF LOT DEPTH: INTERIOR	INNER IN FEET	OUTER IN FEET	DATE ADOPTED
FOREST PARK	A	35	APT	---	-----	40	50	40	--	--	15 FT.	--	--	--	--	15	15	6	5	----
	B	50	APT	---	-----	--	70	60	--	--	15 FT.	--	--	--	--	15	15	6	5	----
	A	80	COM	---	-----	--	--	--	--	--	--	--	--	--	--	--	--	--	--	----
	B	50	COM	---	--- -	--	--	--	--	--	--	--	--	--	--	--	--	--	--	----
	C	50	IND	---	-----	--	--	--	--	--	--	--	--	--	--	--	--	--	--	----
FORESTVIEW	NOT ZONED SUBJECT TO DEED AND BUILDING RESTRICTIONS.																			
FRANKLIN PARK	A	45	RES	---	-----	10,000CU -		--	--	--	20 FT.	5	10	11	11	--	--	--	--	JULY
	-	60	APT	---	-----	6,000CU -		--	--	--	--	--	--	15	15	--	--	--	--	1926
	B	60	APT	---	-----	6,000CU -		--	--	--	--	--	--	15	15	--	--	--	--	----
	-	75	COM	---	-----	--	--	--	--	--	--	--	--	--	--	--	--	--	--	----
	A	100	MFG	---	-----	--	--	--	--	--	--	--	--	--	--	--	--	--	--	----
	B	100	MFG	---	-----	--	--	--	--	--	--	--	--	--	--	--	--	--	--	----
GLENCOE	A	40	RES	---	75	13,000SF	35	30	--	--	40 FT.	7	25%	10 to 25		15	15	--	--	MARCH
	B	40	RES	---	66	11,000SF	35	30	--	--	40 FT.	6	25%	10 to 25		15	15	--	--	1940
	C	40	RES	---	50	8,700SF	35	30	--	--	30 FT.	5	25%	10 to 25		15	15	--	--	----
	D	33	APT	---	50	1,800SF	35	30	--	--	17 FT.	5	25%	10 to 25		15	15	10	8	----
	E	40	BUS	---	-----	1,200SF -		--	--	35-30	--	5 IF	10 IF	10	10	10	10	5	5	----

	1	2	3	4	5	6	7	8	9	10	11	12	13	14	15	16	17	18	19	20
GLENVIEW	A1	35	RES	2½	50	43,560	35		--	--	30FT	12%	24%	1 10 to	25	15	15			JAN
	A2	35	RES	---	50	21,780	35	25	--	--	30FT	12%	24%	10 to	25	15	15			1946
	A3	35	RES	2½	50	8,712	35	25	--	--	3 30FT IF	12%	24%	10 to	25	15	15			----
	B	35	APT	3	----	2,400	50	40	--	--	30FT.	12%	24%	10	10	10	10			----
	C	35	BUS	---	----	1.200			over	ADM	40FT.	12%	24%	10	10	10	10			----
	D	45	BUS	3	----	1,200					40FT.									----
	E	45	STG	3	----						40FT.									----
	F	45	IND								40FT									
GLENWOOD	NOT ZONED: SUBJECT TO DEED AND BUILDING RESTRICTIONS.																			
GOLF	NOT ZONED SUBJECT TO DEED AND BUILDING RESTRICTIONS.																			
HAMMOND, IND.	A	35	RES	2½	50	6,000 SF	40	35	--	--	8 (Visibility clearance)	10%	20%	15 to	25	20	20	--	--	JUNE
	B	35	APT	2½	40	2,200 SF	50	40	--	--	8	10	20	15	15	15	15	--	--	1931
	C	45	APT	3	30	1,200 SF	70	60	--	--	8	10%	--	15	10	15	10	--	--	----
	D	60	APT	5	25	2,500 SF	85	75	--	--	8	3 IF	6 IF	15	15	10	10	--	--	----
	5	60	BUS	5	----	NONE	--	90	--	85-75		3 IF	6 IF	10	10	10	10	6	5	----
	6	100	COM	8	----	NONE	--	90	--	85-75		3 IF	6 IF	10	10	10	10	6	5	----
	(L)	60	IND	5	Light	NONE	--	90	--	70-60		3 IF	6 IF	10	10	10	10	6	5	----
	(G)	60	IND	5	General	NONE	--	90	--	70-60	--	3 IF	6 IF	10	10	10	10	6	5	----
HARVEY	A	35	RES	2½	----	10	40	35	--	--	--	10%	20%	10 to	25	15	15	--	--	DEC.
	B	35	APT	2	----	20	50	40	--	--	--	10%	20%	10	15	10	15	--	--	1926
	C	45	APT	3	----	75	85	75	--	--	--	10%	20%	10	15	10	15	6	1/5HT	--
	-	60	BUS	5	----	75	100	90	SEE C APT.		--	3 IF	6 IF	10	10	10	10	6	5	----
	-	80	MFG	7	----	75	90	90	SEE C APT.		--	3 IF	6 IF	10	10	10	10	6	5	----
HAZELCREST	A	35	RES	2½	----	1/7 Ac	--	--	DUP. 1/6 Ac.		20 FT.	--	--	--	--	--	--	--	--	----
	A	35	RES	2½	----	8,712SF	--	--	--	--	20 FT.	--	--	--	--	--	--	--	--	----
	B	35	APT	2½	----	10,890SF	--	--	--	--	15 FT.	10%	20%	--	--	--	--	--	--	----
	C	45	APT	3	----	1,773SF	--	--	--	--	15 FT.	10%	20%	--	--	--	--	--	--	----
	-	45	BUS	3	----	48	--	--	SEE C APT.		--	3 IF	6 IF	--	--	--	--	--	--	----
	-	45	MFG	3	----	--	--	--	SEE C APT.		--	--	--	--	--	--	--	--	--	----
HIGHLAND PARK	A	40	EST	2½	250	One	3 Acres				50									FEB
	B	40	RES	2½	100	40000SF					40	15	30	40	40	20	20			1947
	C	35	RES	2½	75	12000SF					40	9	18	30	30	20	20			
	D	35	RES	2½	50	7260SF					25	6	12	30	30	20	20			
	E	35	2APT	2½	50	3000SF			See D		25	5	10	25	25	20	20			
	F	35	APT	2½	50	1500SF			SeeD or E		25	5	10	25	25	20	20			
	G	35	BUS	2½		3000SF			SeeD or E		25	5IF	10IF	25	25	20	20			
	H	45	BUS	3					See F											
	I	45	Ind	3					See F											

Suburban Zoning Provisions (Continued)

	KEY ON MAPS			LOT COVERAGE							FRONT YARD	SIDE YARD		REAR YARD				COURTS		ADOPTED
	1	2	3	4	5	6	7	8	9	10	11	12	13	14	15	16	17	18	19	20
										GIVEN IN %		GIVEN IN FT. OR % OF LOT WIDTH		MINIMUM DEPTH IN FEET		% OF LOT DEPTH				
CITY OR VILLAGE	VILLAGE LETTER	MAXIMUM HEIGHT IN FEET	USE DISTRICT	STORIES HIGH	MINIMUM WIDTH OF LOT IN FT.	FAMILIES PER ACRE OR SQ. FT. PER FAMILY	CORNER LOTS % OF TOTAL AREA	INTERIOR LOTS % OF TOTAL AREA	APT. PERMITTED	IF USED FOR APARTMENT OR RESIDENTIAL	SET BACK GIVEN IN FEET OR % OF LOT DEPTH	ONE SIDE	BOTH SIDES	CORNER	INTERIOR	CORNER	INTERIOR	INNER IN FEET	OUTER IN FEET	DATE ADOPTED
HIGHWOOD	A	50	RES	3½	----	6	40	30	---	---	35 Ft.	5	25	--	--	30	30	-	-	
	2	50	APT	3½	----	12	--	--	---	---	35 Ft.	5	10	--	--	10	10	5	5	
	3	50	APT	3½	----	12	--	--	---	---	-----	5	10	--	--	10	10	6	5	
	2	50	BUS	3½	----	6	--	--	---	---	-----	5if	10if	--	--	10	10	6	5	
	-	50	COM	3½	----	--	--	--	---	---	----	-	--	--	--	--	--	-	-	
HILLSIDE	A	35	RES	2½	50	6,200	30	30	---	---	-----	5	25%	20	20	--	--	-	-	
	B	35	APT	2½	50	6,200	30	30	---	---	-----	5	25%	20	20	--	--	-	-	
	B1	45	APT	3	----	900	50	50	---	---	-----	5	25%	20	20	--	--	-	-	April
	C	45	BUS	3	----	900	90	90	See	B1		3if	6if	10	10	10	10	-	-	1948
	D	45	COM	3	----	900	90	90	See	B1	-----	3if	6if	10	10	10	10	-	-	
	E	45	IND	3	----	900	90	90	See	B1	-----	3if	6if	10	10	10	10	-	-	
	F	100	IND	5	----	900	90	90	See	B1	-----	-	-	10	10	10	10	-	-	
	G	100	IND	5	----	900	90	90	See	B1	-----	-	-	10	10	10	10	-	-	
HOMEWOOD	A	35	RES	2	----	7,500	--	--	---	---	25 Ft.	10%	20%	10	to25	15	15	-	-	Nov.
	B	35	APT	2	----	3,500	--	--	---	---	25 Ft.	10%	20%	10	to25	15	15	-	-	1928
	C	35	APT	2	----	3,000	--	--	---	---	15 Ft.	10%	20%	10	15	10	15	-	-	
	D	40	APT	3	----	1,800	--	--	---	---	15 Ft.	10%	20%	10	15	10	15	6	5	
	A	60	COM	5	----	900	--	--	See	D Apt	Spec.	Special		10	10	10	10	-	-	
	B	35	COM	2	----	1,800	--	--	See	D Apt	25 Ft.	Special		10	10	10	10	-	-	
	-	40	IND	3	----	1,800	--	--	See	D Apt	Spec-	3	6	10	10	10	10	-	-	
KENILWORTH	A	35	RES	2½	----	12,500	--	--	---	---	40 Ft.	6	12	25	25	--	--	-	-	
	B	35	RES	2½	----	6,000	--	--	---	---	30 Ft.	6	12	25	25	--	--	-	-	April
	C	35	RES	2½	----	2,500	--	--	2	---	25 Ft.	5	10	25	25	--	--	-	-	1923
	D	35	COM	2½	----	2,500	--	--	---	---	-----	5if	10if	--	--	--	--	-	-	
	E	35	COM	2½	----	2,500	--	--	---	---	-----	5if	10if	--	--	--	--	-	-	
	B1	35	RES	2½	----	6,000	--	--	---	---	40 Ft.	6	12	25	25	--	--	-	-	

	1	2	3	4	5	6	7	8	9	10	11	12	13	14	15	16	17	18	19	20
LA GRANGE	A	35	RES	2½	----	12,500	--	--	---	---	35 Ft.	8	16	25 to	35	20	20	-	-	March
FLOOR AREA	B	35	RES	2½	----	7,500	--	--	---	---	35 Ft.	5	10	25to	35	20	20	-	-	1944
1-2,000 S.F.	C	35	RES	2½	----	6,000	--	--	---	---	35 Ft.	5	10	25to	35	20	20	-	-	
2-1,500 S.F	D	35	APT	2½	----	2,500	--	--	3500	Res	25 Ft.	5	10	20to	30	20	20	-	-	
3-1,200 S.F.	E	45	APT	3	----	1,000	--	--	3500	Res	25 Ft	5	10	15to	25	20	20	-	-	
4-1,000 S.F.	F	35	COM	2½	----	1,000	--	--	See	E Apt	25 Ft	5if	-	15to	25	20	20	-	-	
5- 900 S.F.	G	45	COM	3	----	-----	--	--	See	E Apt	None	5if	10if	10	10	10	10	-	-	
(H-1 BUS rest	H	45	IND	3	----	----	--	--	See	E Apt	None	4if	None	None	--	--	--	-	-	
LA GRANGE PARK	A	30	RES	2½	----	5,800	30	35	---	---	35 Ft.	5-15	-	--	--	15%	--	-	-	July
	B	30	RES	2½	----	5,800	30	35	---	---	35 Ft.	10%	-	--	--	15%	--	-	-	1945
	C	30	RES	2½	----	5,800	30	35	---	---	35 Ft.	10%	-	--	--	15%	--	-	-	
	D	30	DUP	2	----	2,900	35	40	---	---	25 Ft.	10%	-	--	--	20%	--	-	-	
	E	30	GRO	2½	----	2,000	35	40	---	---	25 Ft	10%	-	--	--	25%	--	-	-	
	F	45	APT	3	----	800	50	60	See	C Res	15 Ft	10%	-	--	--	20%	--	-	-	
	G	45	BUS	2	---	20,000	50	50	See	C Res	-----	if	-	--	--	50%	--	-	-	
	H	45	IND	-	----	-----	80	80	See	C Res	-----	---	-	--	--	20%	--	-	-	
LANSING	A	35	RES	2½	40	6	45	35	---	---	20-30	5	10	20	25	15	15	-	-	1941
	B	35	APT	2½	50	12	40	--	---	---	30 Ft.	6	12	10	15	10	15	6	-	
	C	35	COM	3	---	36	90	90	---	60if	-----	3if	6if	10	10	10	10	6	-	
	D	35	IND	3	---	36	90	90	---	60if	-----	3if	6if	10	10	10	10	6	5	
	-	--	MFG	Restricted in text																
LINCOLNWOOD	A	35	RES	2½	---	9,000	--	--	---	---	30 Ft.	5	10	30	30	20	20	-	-	
	B	35	RES	2½	----	7,000	--	--	---	---	25 Ft.	5	10	30	30	20	20	-	-	
	C	35	RES	2½	----	5,400	--	--	---	---	25 Ft-	5	10	30	30	20	20	-	-	June
	D	35	APT	2	----	3,000	--	--	---	---	28 Ft.	5	10	25	25	20	20	-	-	1946
LEMONT	E	35	COM	2½	----	800	--	--	-See	D Apt	25 Ft.	5if	10if	5	5	--	--	-	-	
Not Zoned	F	35	BUS	2½	----	800	--	--	-See	D Apt	25 Ft.	5if	10if	5	5	--	--	-	-	
LYONS	G	35	IND	3	----	-----	--	--	-See	D Apt	50 Ft.	---	---	30if	30if	--	--	-	-	
See Page 215	Not	zoned	subject	to	deed	and	building	restrictions												
MARKHAM	A	35	RES	2½	60	7,000	35	30	---	---	-----	5	10	10	10	10	10	-	-	Aug.
	B	35	RES	2½	60	7,000	35	30	---	---	-----	5	10	10	10	10	10	-	-	1941
	C	35	RES	2½	60	7,000	35	30	---	---	-----	5	10	10	10	10	10	-	-	
	D	45	BUS	3	----	-----	90	90	-See	C Res	-----	3if	6if	10	10	10	10	6	5	
MATTESON See Olcott)s			Cook County			Blue Book														

Suburban Zoning Provisions (Continued)

	KEY ON MAPS			LOT COVERAGE							FRONT YARD	SIDE YARD		REAR YARD				COURTS		ADOPTED
	1	2	3	4	5	6	7	8	9	10	11	12	13	14	15	16	17	18	19	20
COOK COUNTY: Published in 1941 & 1942 BLUE BOOKS, also 1943 COOK COUNTY BOOK Copy of text free on request.	VILLAGE LETTER	MAXIMUM HEIGHT IN FEET	USE DISTRICT	STORIES HIGH	MINIMUM WIDTH OF LOT IN FT.	FAMILIES PER ACRE OR SQ. FT. PER FAMILY	CORNER LOTS % OF TOTAL AREA	INTERIOR LOTS % OF TOTAL AREA	APT. PERMITTED	GIVEN IN %: IF USED FOR APARTMENT OR RESIDENTIAL	SET BACK GIVEN IN FEET OR % OF LOT DEPTH	GIVEN FT. OR % OF LOT WIDTH: ONE SIDE	BOTH SIDES	MINIMUM DEPTH IN FEET: CORNER	INTERIOR	% OF LOT DEPTH: CORNER	INTERIOR	INNER IN FEET	OUTER IN FEET	DATE ADOPTED
MAYWOOD	A	35	RES	2½		4,950	--	--	--	---	25	5	10	30	30					
Delta	B	35	APT	2		2,175	--	--	--	---	25	5	10	25	25					
	C	45	APT	3		750	--	--	--	---	25	8	16	25	25					
	D	50	COM	3		AS C	(E-LIGHT IND.)-(F-IND.)					-	--	--	--	--	--	-	-	
MELROSE PARK	A	35	RES	2½	--	6	35	30	---	---	----	10%	20%	10 to	25	15	15	6	5	JUNE
D 75 IND (LIGHT)	B	45	APT	3	--	50	70	60	---	---	----	10%	20%	15	15	10	15	6	3	
E 75 IND (HEAVY)	C	75	BUS	--	--	-----	90	90	---	---	----	3if	6if	10	10	10	10	6	3	
F JUNK YARDS	-	75	IND	--	--	-----	90	90	-See B-Apt		----	3if	6if	10	10	10	10	6	3	
MERRIONET-Not Zoned																				
MIDLOTHIAN	A	30	RES	2½	--	6,125	30	30	---	---	25x49	12	24	30	30	20	20	-	-	
	B	30	RES	2½	--	6,125	30	30	---	---	25x49	12	24	30	30	20	20	-	-	Oct.
	C	30	APT	2½	--	6,125	45	35	---	---	25x49	12	24	30	30	20	20	-	-	1946
	D	30	APT	2	--	900	40	40	---	---	25x49	12	24	30	30	--	--	-	-	
	E	28	BUS	2	--	-----	65	65	---	---	----	--	--	--	--	--	--	-	-	
	F	28	BUS	2	--	-----	65	65	---	---	-----	--	--	--	--	--	--	-	-	
	G	40	IND	3	--	-----	--	--	---	---	-----	--	--	--	--	--	--	-	-	
MORTON GROVE	A	35	RES	2½	--	7,500	--	--	---	---	25 Ft.	7	14	30	30	20	20	-	-	
	B	35	RES	2½	--	5,000	--	--	---	---	25 Ft.	5	10	30	30	20	20	-	-	
	C	35	APT	2½	--	2,500	--	--	---	---	25 Ft.	5	10	25	25	20	20	-	-	
	D	35	APT	2½	--	800	--	--	---	---	25 Ft.	5	10	25	25	20	20	-	-	
	E	35	COM	2½	--	As D	--	--	---	---	25 Ft.	5	10	25	25	20	20	-	-	
	F	45	BUS	3	--	As D	--	--	---	---	25 Ft.	5	10	25	25	20	20	-	-	
	G	55	IND	3	--	As D	--	--	---	---	15 Ft.	-	--	--	--	--	--	-	-	
	H	60	IND	4	--	As D	--	--	---	---	25 Ft.	-	--	--	--	--	--	-	-	
MOUNT PROSPECT	R1	24	RES	--	50	7,000	--	--	---	---	30 Ft.	10	--	25	25	--	--	-	-	May
	R2	24	DUP	--	60	8,000	--	--	---	---	30 Ft.	10	--	25	25	--	--	-	-	1944

	R3	24	APT	--	--	2,400	--	--	---	---	30 Ft.	10	--	25	25	--	--	-	-	
	B	24	BUS	--	--	-----	--	--	---	---	-----	3if	--	20	20	--	--	-	-	
	1-1	24	IND	Light		-----	--	--	---	---	-----	3if	--	--	--	--	--	-	-	
	1-2		R.R.	Right of Way																
NILES	A	35	RES	2½	50	6,250	35	35	---	---	15 Ft.	5	10	--	--	20	20	-	-	Dec.
	B	40	APT	3	50	6,250	40	40	---	---	20%	5	10	--	--	15	15	-	-	1935
	C	20	COM	1	--	-----	90	90	---	---	None	-	--	--	--	--	--	-	-	
	D	30	COM	2	--	50	90	90	---	60%	None	-	--	--	--	--	--	-	-	
	E	40	COM	3	--	60	90	90	---	60%-75%	None	-	--	--	--	--	--	-	-	
	F	40	IND	3	--	-----	90	90	---	---	None	--	--	10	10	10	10	-	-	
NORTHBROOK	R	35	RES	21/3	-	6,250	55	50	---	---	----	10%	20%	--	--	10to25		-	-	1927
(Continued on	C	45	COM	3	--	-----	--	90	See RES		----	--	--	--	--	--	--	-	-	
Page 217)	I	60	IND	4	--	-----	--	--	---	---	----	--	--	--	--	--	--	-	-	
NORTHFIELD	A	35	RES	2½	30	One	30	30	---	---	40 Ft.	15	30	40	40	20	20	-	-	
	B	35	RES	2½	30	15,000	--	--	---	---	35 Ft.	10	20	35	35	20	20	-	-	May
	C	35	RES	2½	28	7,500	--	--	---	---	30 Ft.	7	14	30	30	20	20	-	-	1943
	D	35	DUP	2½	--	6,000	--	--	---	---	30 Ft.	6	12	25	25	20	20	-	-	
	E	35	BUS	2½	--	2,500	--	--	---	---	30 Ft.	5if	--	30	30	20	20	-	-	
	F	35	BUS	2½	--	2,500	--	--	---	---	30-20	5if	--	30	30	20	20	-	-	
	G	45	IND	3	--	2,500	--	--	---	---	20 if	5if	--	--	20	--	--	-	-	
NORTH RIVERSIDE	A	35	RES	2½	--	-----	55	50	---	---	20	--	--	--	--	--	--	-	-	
	A	45	APT	3	--	3,750	55	50	---	---	-----	--	--	--	--	--	--	-	-	
	C	45	COM	3	--	-----	90	--	---	---	-----	--	--	--	--	--	--	-	-	
	I	60	IND	4	--	-----	--	--	---	---	-----	--	--	--	--	--	--	-	-	
NORRIDGE-Not Zoned																				
OAK LAWN	A	35	RES	2½	--	5,000	--	--	Duplex		20 Ft.	10%	20%	--	--	--	--	-	-	
	B	35	APT	2½	--	4,000	--	--	Res 3000		20 Ft.	10%	10%	--	--	--	--	-	-	
	C	45	APT	3	--	1,500	--	--	---	---	15 Ft.	--	10	15	15	--	--	-	-	
	-	--	BUS	-	--	700	--	--	---	---	None	3if	6if	--	--	--	--	-	-	
	-	--	MFG	-	-	1,500	--	--	---	---	None	3if	6if	--	--	--	--	-	-	
OAK FOREST-Not Zoned																				
Oak Park	A	35	RES	2½	--	7,000	--	--	---	---	25 Ft.	6	12	35	35	20	20	-	-	June
	B	35	RES	2½	--	4,000	--	--	---	---	25 Ft.	5	10	30	30	20	20	-	-	1947
	C	35	RES	2½	--	4,000	--	--	---	---	25 Ft.	5	10	25	25	20	20	-	-	
	D	35	APT	2½	--	2,500	--	--	---	---	25 Ft.	5	10	25	25	20	20	-	-	
	E	35	APT	2½	--	1,000	--	--	---	---	25 Ft.	5	10	25	25	20	20	-	-	
	F	45	APT	3	--	600	--	--	---	---	15 Ft.	5	10	30	30	--	--	-	-	
	G	80	APT	6	--	350	--	--	---	---	15 Ft.	5-8	10-16	30to36		--	--	-	-	
	H	50	BUS	3	--	----	--	--	See F --		-----	--	--	--	--	--	--	-	-	
	I	80	BUS	6	--	-----	--	--	-See G --		-----	--	--	--	--	--	--	-	-	
	J	50	COM	3	--	-----	--	--	-See F --		-----	--	--	--	--	--	--	-	-	
	K	50	IND	3	--	-----	--	--	-See E --		-----	--	--	--	--	--	--	-	-	

Zoning Provisions (Continued)

CITY OR VILLAGE	KEY ON MAPS 1 VILLAGE LETTER	2 MAXIMUM HEIGHT IN FEET	3 USE DISTRICT	LOT COVERAGE 4 STORIES HIGH	5 MINIMUM WIDTH OF LOT IN FT.	6 FAMILIES PER ACRE OR SQ. FT. PER FAMILY	7 CORNER LOTS % OF TOTAL AREA	8 INTERIOR LOTS % OF TOTAL AREA	9 APT. PERMITTED	10 GIVEN IN % IF USED FOR APARTMENT OR RESIDENTIAL	FRONT YARD 11 SET BACK GIVEN IN FEET OR % OF LOT DEPTH	SIDE YARD 12 GIVEN IN FT. OR % OF LOT WIDTH ONE SIDE	13 BOTH SIDES	REAR YARD 14 MINIMUM DEPTH IN FEET CORNER	15 INTERIOR	16 % OF LOT DEPTH CORNER	17 INTERIOR	COURTS 18 INNER IN FEET	19 OUTER IN FEET	ADOPTED 20 DATE ADOPTED
PALATINE	A	35	RES	---	---	--	--	--	--	--	25%	5	10	(6 in.for eachft.high)						JUNE
	B	45	RES	---	---	--	--	--	--	--	25%	5	10	(6 in.for eachft.high)						1926
	-	60	COM	---	---	--	--	80	--	--	--	--	--	--	--	--	--	--	--	----
	-	75	IND	---	---	--	--	--	--	--	--	--	--	--	--	--	--	--	--	----
PALOS PARK	A	35	RES	2½	---	2	35	25	--	--	50 FT.	6	12	10 to 25		15	15	6	5	OCT.
	B	35	APT	2½	---	4	40	30	--	--	50 FT.	10	20	10 to 25		10	15	6	5	1924
	C	35	COM	2½	---	4	90	90	--	40-30	50 FT.	3 IF	6 IF	10	10	10	10	6	5	----
	D	35	IND	2½	---	4	90	90	--	40-30	--	3 IF	6 IF	10	10	10	10	6	5	----
PARK RIDGE	A	35	RES	2½	---	6,500SF	35	35	--	--	35 FT.	5	10			15	15	6	5	APRII
	B	35	APT	2½	---	6,500SF	40	40	2	--	30 FT.	5	10			15	15	6	5	1928
	C	40	APT	3	---	36	60	60	--	--	15 FT.	5	6	20	20	--	15	6	5	----
	D	40	COM	3	---	50	90	90	--	--	--	5 IF	10 IF	25	25	10	10	6	5	----
	E	40	IND	3	---	--	90	90	--	--	--	3 IF	6 IF	10	10	10	10	6	5	----
POSEN	NOT ZONED SUBJECT TO DEED AND BUILDING CODE.																			
RIVERDALE	A	27	RES	2	---	5,000SF	60	50	--	--	15%	3	6	10	10	15	15	-	--	NOV.
	BB	45	APT	3	---	350SF	75	65	--	--	10%	5	10	10	10	10	10	6	6	1936
	C	60	BUS	5	---	350SF	100	100	SEE APT.		--	5	10	--	--	--	--	6	6	----
	CC	60	IND	5	---	350SF	100	100	SEE APT.		--	5	10	--	--	--	--	6	6	----
RIVER FOREST	A	21	RES	3	---	3	40	30	--	--	10 IF	3	6	10 to 25		15	15	--	--	APR
	B	45	APT	3	---	50	70	60	--	--	10 IF	3	6	25	25	15	15	6	6	1922
	C	60	COM	5	---	100	100	100-90	--	70-60	---	3 IF	6 IF	--	--	--	--	6	6	
	CC	60	IND	5	---	100	100	100-90	--	70-60	---	3	6	--	--	--	--	6	6	
RIVER GROVE	A	35	RES	2½	---	8	60	50	--	--	15%	3	6	10 to 25		20	20	-	--	JULY
	B	45	COM	3½	---	8	85	85	SEE A RES.		--	3 IF	6 IF	NONE		NONE		6	5	1935
	C	45	IND	3½	---	8	90	90	SEE A RES.		--	3	6	NONE		NONE		6	5	----

	1	2	3	4	5	6	7	8	9	10	11	12	13	14	15	16	17	18	19	20
RIVERSIDE *	A	27	RES	--	--	7000 SF	40	35	--	--	40-20	5	10	25	25			6	5	MAY
	B-1	27	RES	--	--	2200 SF	40	35	DUPLEX		40-20	5	10	25	25			6	5	1922
AA 27 RES	B-2	27	APT	--	--	2200 SF	40	35	2 APT.		40-20	5	10	25	25			6	5	MAY
	B-3	27	APT	--	--	2200 SF	40	35	--	--	40-20	5	10	25	25			6	5	1944
	B-4	27	OFC	--	--	2200 SF	40	35	OFC-RES		40-20	5	10	25	25			6	5	
	A	27	BUS	--	--	--	40	35		40-35	---	-	--	--	--			-	-	
	AA	27	BUS	--	--	--	40	35		40-35	---	-	--	--	--			-	-	
	B	27	BUS	--	--	--	40	35		40-35	---		--	--	--			-	-	
ROBBINS	NOT ZONED: SUBJECT TO DEED AND BUILDING RESTRICTIONS.																	-	-	
SCHILLER PARK	NOT ZONED: SUBJECT TO DEED AND BUILDING RESTRICTIONS.																	-	-	
SKOKIE	A	35	RES	2½	55	7,000					25	6FT	12	30	30	20	20	--		----
	B	35	RES	2½	40	4,800					25	4FT	8	30	30	20	20			SEPT
	C	35	APT	2½	40	2,500					25	4FT	8	25	25	20	20			1926
	D	45	APT	3	55	800					25	3FT	6	20	20				BT	----
	E	35	COM	2½	---	AS-D					25FT	4FT	8	25	25	20	20			----
	F	45	BUS	3	---	AS-D					--	4FT	8	20	20					----
30. CHICAGO HGTS	G	55	IND	3	CT TO	AS-D AND BUILDING RESTRICTIONS.								30	30					
(Not Zoned)	H	80	IND	7		AS-D (E-1 COM as E restricted)(F-1 SHOPPING CENTERS)														
CHICAGO HEIGHTS	NOT ZONED SUBJECT TO DEED AND BUILDING RESTRICTIONS.																			
SOUTH HOLLAND	R1	30	RES	2	--	6250 SF	--	--	--	--	25	6	12	25	--	--	--	--	--	---
	R2	30	DUP	2	--	7500 SF	--	--	--	--	25	6	12	25	--	--	--	--	--	---
	F	30	FARM	-	--	----	--	--	--	--	--	-	-	25	--	--	--	--	--	---
	B	30	BUS	2	--	----	--	--	--	--	--	-	-	--	--	--	--	--	--	---
	LI	40	IND	3	--	Light	--	--	--	--	--	-	-	--	--	--	--	--	--	---
	HI	40	IND	3	--	Heavy	--	--	--	--	--	-	-	--	--	--	--	--	--	---
STEGER	R		RES	2	50	2 500		--	--	---	20 Ft.	4	8	35	35	--	--	-	-	
STICKNEY	B		BUS	3	--	2,500 if		--	--	---	1 Ft	-	--	--	--	--	--	-	-	June
	I		IND	4	--	2 500 if		--	--	---	1 Ft	-	--	--	--	--	--	-	-	1948
STONE PARK	"	"	"	"	"	"	"	"		"										
SUMMIT	A	--	RES	2	---	--	70	70	2	--	16 FT.	--	--	25	25	--	--	--	--	FEB.
	B	--	APT	---	---	--	85	85	--	--	16 FT.	--	--	25	25	--	--	--	--	1929
	C	--	COM	---	---	--	--	--	--	--	--	--	--	--	--	--	--	--	--	----
	D	--	IND	---	---	--	--	--	--	--	--	--	--	--	--	--	--	--	--	----
	E	--	MFG	---	---	--	--	--	--	--	--	--	--	--	--	--	--	--	--	----

Suburban Zoning Provisions (Continued)

CITY OR VILLAGE	KEY ON MAPS			LOT COVERAGE							FRONT YARD	SIDE YARD		REAR YARD				COURTS		ADOPTED
	1	2	3	4	5	6	7	8	9	10	11	12	13	14	15	16	17	18	19	20
	VILLAGE LETTER	MAXIMUM HEIGHT IN FEET	USE DISTRICT	STORIES HIGH	MINIMUM WIDTH OF LOT IN FT.	FAMILIES PER ACRE OR SQ. FT. PER FAMILY	CORNER LOTS % OF TOTAL AREA	INTERIOR LOTS % OF TOTAL AREA	APT. PERMITTED	GIVEN IN % IF USED FOR APARTMENT OR RESIDENTIAL	SET BACK GIVEN IN FEET OR % OF LOT DEPTH	GIVEN IN FT. OR % OF LOT WIDTH: ONE SIDE	GIVEN IN FT. OR % OF LOT WIDTH: BOTH SIDES	MINIMUM DEPTH IN FEET: CORNER	MINIMUM DEPTH IN FEET: INTERIOR	% OF LOT DEPTH: CORNER	% OF LOT DEPTH: INTERIOR	INNER IN FEET	OUTER IN FEET	DATE ADOPTED
THORNTON See Olcott's Cook County Blue Book (Not Zoned-Building restrictions)																				
TINLEY PARK	'		'		'	'														
WESTCHESTER	R1	--	RES	2	50	6,200	--	--	---	---	20-Ft.	---	10%	--	--	--	--	-	-	Dec. 1942
	R2	--	DUP	2	50	2,500	--	--	-2-	---	20 Ft.	---	10%	--	--	--	--	-	-	
	R3	--	APT	2	50	2,500	--	--	-6-	---	20 Ft.	---	10%	--	--	--	--	-	-	
	RO	--	OFC	2	50	2,500	--	--	-6-	---	20 Ft.	---	10%	--	--	--	--	-	-	
	B	--	BUS	-	--	-----	--	--	---	---	----	---	---	--	--	--	--	-	-	
	I	--	IND	-	--	-----	--	--	---	---	----	---	---	--	--	--	--	-	-	
WESTERN SPRINGS	R1	35	RES	2½	--	6,200	35	30	---	---	35 Ft.	10%	20%	25to	35	15	15	-	-	July 1948
	R2	35	RES	2½	--	6,200	35	30	---	---	35 Ft.	10%	20%	25to	35	15	15	-	-	
	R3	35	APT	2½	--	3,100	40	40	-2-	---	15 if	10%	20%	25to	35	15	15	-	-	
	C	35	BUS	2	--	2,500	90	90	-See	R3 -	if	5if	---	10	10	10	10	-	-	
	D	45	COM	2	--	-----	90	90	-See	R3 -	if	5if	---	10	10	10	10	-	-	
WHEELING See Olcott's Cook County Blue Book (Not Zoned-Building restrictions)																				
Willow Springs	'		'		'	'				(Not Zoned-Building restrictions)										

	1	2	3	4	5	6	7	8	9	10	11	12	13	14	15	16	17	18	19	20
WILMETTE	X	35	RES	2½	65	8,400SF	--	--	--	--	25 FT.	10%	25%	25 to 35		20	20	--	--	----
See Page 1A For	Y	35	RES	2½	50	6,000SF	--	--	--	--	25 FT.	10%	25%	25 to 35		20	20	--	--	----
New Ordinance	Z	35	APT	2½	50	3,000SF	--	--	--	--	25 FT.	10%	10%	25 to 35		20	20	--	--	----
Published in	D	35	INS'T	2½	--	--	--	--	--	--	25 FT.	15%	--	25 to 35		20	20	--	--	----
1941 Blue Book	E	35	COM	2½	--	(54 APT)	--	50%	(See Z-APT)		NONE	10 IF	--	25	25	--	--	--	--	----
adopted 1941	F	45	COM	3	--	(54 APT)	--	50%	(See Z-APT)		NONE	10 IF	--	10 IF		--	--	--	--	----
	G	45	IND	3	--	(54 APT)	--	50%	(See Z-APT)		--	10 IF	--	10 IF		--	--	--	--	----
WINNETKA	A-1/6	35	RES	2½	--	--	25	25	--	--	30 FT.	6	12	10 to 25		15	15	6	5	JAN.
For Complete	A-1/2	35	RES	2½	--	2	25	25	--	--	50 FT.	12	24	10 to 25		15	15	6	5	1940
Ordinance See	B	35	RES	2½	--	12 and 20	40	30	2	Group	30 FT.	6	12	10	15	10	15	6	5	----
Page A21 -	C	35	COM	3	--	36	90	90	--	70-60	---	3 IF	6 IF	10	10	10	10	6	5	----
1940 Blue Book	D	35	IND	3	--	36	90	90	--	70-60	--	3 IF	6 IF	10	10	10	10	6	5	----
WORTH	NOT ZONED SUBJECT TO DEED AND BUILDING RESTRICTIONS.																			

1. LETTER USED BY VILLAGE AND USED ON MAPS IN BLUE BOOK.
2. HEIGHT OF BUILDINGS PERMITTED IN EACH DISTRICT. EXCEPTIONS ARE MADE FOR SCHOOLS, CHURCHES and PUBLIC BUILDINGS.
3. THE USE THE LAND CAN BE PUT TO.

RES IS RESIDENCE.
SINGLE FAMILY DWELLINGS, CHURCHES, SCHOOLS, INSTITUTIONS, LIBRARIES, MUSEUMS, PARKS, PLAY-GROUNDS, COMMUNITY CENTERS, FARMING, GARDENING.

APT IS APARTMENT.
ANY USE PERMITTED IN RESIDENCE DISTRICT. TWO APARTMENT DWELLINGS AND DUPLEX HOUSES LARGE APARTMENT HOUSES, APARTMENT HOTELS, PRIVATE CLUBS, FRATERNITY HOUSES, BOARDING AND LODGING HOUSES, INSTITUTIONS, NURSERIES, GREENHOUSES, PUBLIC GARAGES. EACH ORDINANCE VARIES BUT HAVE SIMILAR PROVISIONS.

COM IS COMMERCIAL.
ANY USE PERMITTED IN RESIDENCE OR APARTMENT. RETAIL STORES, BAKERY (RESTRICTED TO NUMBER OF EMPLOYEES), BLACKSMITH SHOPS, BOTTLING WORKS, BUILDING AND MATERIAL STORAGE YARDS, COAL, COKE? OR WOOD YARDS, COOPERAGE DYEING AND CLEANING, ICE PLANT, LAUNDRY, LIVERY STABLE, LUMBER YARD, STORAGE WAREHOUSE, ALSO THINGS OF LIGHT MANUFACTURE NOT OBNOXIOUS.

MFG IS MANUFACTURING.
ANY USE PERMITTED IN THE ABOVE CLASSES, GAS, ACID, AMMONIA, ARSENAL, ASPHALT, BLAST FURNACE, BOILER WORKS, BRICK, CANDLE, CELLULOID, COKE, DYESTUFF, FERTILIZER AND MANY OTHER IN GENERAL THOSE USES WHICH MAY BE NOXIOUS OR OFFENSIVE BY REASON OF ODOR, DUST SMOKE OR GAS.

*SPECIAL FOR BERWYN ONLY.
(A) INTERIOR LOT SINGLE FAMILY ONLY. CORNER LOT TWO FAMILY ON 50 FT.COR. 40% LOT COVERAGE. FOUR FAMILY ON 50 FT. COR. WITH PROPERTY OWNERS CONSENT. 50% LOT COVERAGE.
(A2) INTERIOR LOT SINGLE FAMILY. CORNER LOT 35 FT. TWO FAMILY. 50% LOT COVERAGE.
(B) INTERIOR TWO FAMILY. FOUR FAMILY ON CORNER WITH ADJOINING PROPERTY CONSENT. 60% LOT COVERAGE.
CERTAIN SECTIONS, AS SHOWN ON MAPS ARE CONFINED TO APARTMENT ONLY - NO SINGLE FAMILY PERMITTED.

*SPECIAL FOR FLOSSMOOR ONLY.
MINIMUM FIRST FLOOR AREA 1,050 SQ.FT. FOR ALL SINGLE FAMILY DWELLINGS.

Chicago Zoning Ordinance

SUMMARY OF CHICAGO VOLUME DISTRICT PROVISIONS
(Not a Part of the Ordinance)

Volume Districts (9)	Use Districts	Maximum Height		Maximum Ground Area of all Buildings*		Volume of All Bldgs.	Building Lines		
		Buildings	Towers	Interior	Corner Lots	(Cubic ft. equal to ... times the sq.ft. area in Lot)	% of Average Depth of All Lots in Block		% of Width or Minimum of Feet.
							Front	Rear	Side
1	Res & Dup	25 ft.	66 ft.	35%	40%	None	15%	20 FT.	3 ft. or 10%
	Group	25 ft.	66 ft.	35%	40%	"	15%	20 FT.	None
	Apartment	25 ft.	66 ft.	35%	40%	"	10%	20 FT.	"
	Specialty Shop	25 ft.	66 ft.	⊕75%	75%	"	None	20 FT	"
	Business	25 ft.	66 ft.	None	None	"	"	NONE	"
	(Com)(Mfg)(Ind)	25 ft.	66 ft.	"	"	"	"	NONE	"
2	(Res)(Dup)	45 ft.	85 ft.	40%	45%	"	15%	20 FT	3 ft. or 10%
	Group	45 ft.	85 ft.	40%	45%	"	15%	20 FT	None
	Apartment	45 ft.	85 ft.	40%	45%	"	10%	20 FT	"
	Specialty Shop	45 ft.	85 ft.	75%	75%	"	NONE	NONE	"
	Business	45 ft.	85 ft.	None	None	"	NONE	NONE	"
	(Com)(Mfg)(Ind)	45 ft.	85 ft.	"	"	"	NONE	NONE	"
3	(Res)(Dup)	None	None	"	"	"	15%	20 ft.	3 ft. or 10%
	Group House	"	"	"	"	"	15%	20 ft.	None
	Apartment	"	"	50%	60%	72 times sq.ft.	10%	20 ft.	"
	Specialty Shop	"	"	75%	75%	" " " "	NONE	None	"
	Business	"	"			96 times sq.ft.	NONE	"	"
	(Com)(Mfg)(Ind)	"	"			" " " "	NONE	"	"
4	(Res)(Dup)	"	"			144 times sq.ft.	15%	20 ft.	3 ft. or 10%
	Group House	"	"			" " " "	15%	20 ft.	None
	Apartment	"	"	50%	60%	" " " "	10%	20 ft.	"
	Specialty Shop	"	"	75%	75%	" " " "	NONE	None	"
	Business	"	"			" " " "	NONE	"	"
	(Com)(Mfg)(Ind)	"	"			" " " "	NONE	"	"

* Exclusive of garage, in each volume district the ground area of a private garage or community garage shall be not less than 200 square feet nor more than 220 square feet for each automobile.

⊕ Provided that if any building on the lot in a specialty shop district contains one or more apartments, the maximum ground area shall be the same as the Apartment District.

Chicago Zoning
AN ORDINANCE

Recommended for Passage by the Committee on

BUILDINGS AND ZONING

Reported to the City Council of the City of Chicago Wednesday, April 15, 1942

LUDWIG D. SCHREIBER
CITY CLERK

Proposed
Comprehensive Amendment of the Chicago Zoning Ordinance.

AN ORDINANCE
To Amend the Chicago Zoning Ordinance.

Be it Ordained by the City Council of the City of Chicago:

CHICAGO ZONING ORDINANCE

Section 1. **Short title.** This ordinance shall be known, cited and referred to as the "Chicago Zoning Ordinance."

Section 2. **Rules of construction—definitions.** In the construction of this ordinance the rules and definitions contained in this Section 2 shall be observed and applied except when repugnant to the context of any provision.

Nothing contained in the Chicago Zoning Ordinance shall be deemed to be a consent, license or permit to use any property or to locate, construct or maintain any building, structure or facility or to carry on any trade, industry, occupation or activity. The provisions in the Chicago Zoning Ordinance are cumulative and additional limitations upon all other laws and ordinances, heretofore passed or which may be passed

Continued opposite map 10)

INDEX TO ASSESSOR'S MANUAL

Thru the courtesy of Assessor John S. Clark, we reprint 55 pages of the present quadrennial assessment manual, building tables and land rules.

Class Number		Blue Book Page No.
	Computation of Depth and Corner Rules. Illustrated (1943-46)	A50-60
	Depreciation Tables; 1 and 2	A61
1-E	Frame or Brick Private Garages	A83
2-E	Shacks and Garlows	A84
3-E	Cottages and Bungaloes	A85
4-E	One Story High Grade Homes	4-17
5-E	Old Style Homes and Residences	4A
6-3	Old Style Brick and Stone Residences	5B
7-G	Two Story Modern Ordinary Residences	7-1
7-8-G	Two Story Modern Residences	7-2
8-G	Two Story Modern Medium Residences	8-3
9-G	Two Story High Grade Residences	9
10-G	Old Style Row Houses	17D
10-11-G	Modern Row Houses	28
11-G	Old Style Two-Story 2-Flat & 4-Flat Buildings	50
12-G	Modern Two-Story 2-Flat & 4-Flat Buildings	53F
13-G	Three Flat & 6-Flat Brick Buildings	62C
14-G	Two Story Court & Corner Type Apt.Buildings	66
15-G	Three Story Non-fireproof Ct.and Corridor Apts	70
14-G & 15-G	Per Rm.Average Rental Limits of 2nd Grade Bldgs	71A
16-G	Non-fireproof Hotel Buildings	121
17-G	One Story Stores	131
18-G	Frame Stores and Flats;2 Story	149
18-G	Frame Stores and Flats;3 Story	151
19-G	Old Style Store,Loft & Apt.Buildings;2 Story	154
19-G	Old Style Store,Loft & Apt.Buildings;3 Story	155
20-G	Modern Inside Store,Apt.and Loft Bldgs.;2 Story	159
20-G	Modern Inside Store,Apt.and Loft Bldgs.;3 Story	186V
21-G	Corner Store,Office,Loft and Apt.Buildings	193
22-G	One Story Non-fireproof Public Garages	211
23-G	Gasoline Stations	212
24-G	Farm Buildings 25-G Farm Silos	213

ASSESSOR'S BUILDING COST MANUAL as published on the following pages was compiled as of the 1947 Chicago area building costs, The State of Illinois declared these costs to be 1.23% low to equalize with other counties.

The following tables are quotations from Stevens Valuation Manual.
COMPARATIVE BUILDING COSTS (NATIONAL AVERAGES). (1926 equals 100)

1910	equals	51.8	1943	equals	122.1	1949 equals	197.0
1920	"	126.0	1944	"	126.6	1950 "	210.6
1930	"	89.1	1945	"	133.5	1951	232.9
1940	"	102.2	1946	"	155.5		
1941	"	109.2	1947	"	182.2		
1942	"	117.7	1948	"	198.7		

Continued on page A61

ASSESSOR'S DEPTH FACTORS

Ft.	Factor	Ft.	Factor	Ft.	Factor	Ft.	Factor	Ft.	Factor	Ft.	Factor
1	.109	52	.523	103	.871	154	1.066	205	1.169	255	1.256
2	.118	53	.530	104	.877	155	1.068	206	1.170	256	1.258
3	.126	54	.538	105	.883	156	1.070	207	1.172	257	1.259
4	.135	55	.545	106	.889	157	1.073	208	1.174	258	1.261
5	.144	56	.553	107	.895	158	1.074	209	1.176	259	1.263
6	.152	57	.560	108	.901	159	1.077	210	1.178	260	1.264
7	.161	58	.567	109	.907	160	1.079	211	1.180	261	1.266
8	.170	59	.575	110	.913	161	1.081	212	1.182	262	1.267
9	.178	60	.582	111	.919	162	1.083	213	1.183	263	1.269
10	.187	61	.589	112	.925	163	1.085	214	1.185	264	1.271
11	.195	62	.596	113	.931	164	1.087	215	1.187	265	1.272
12	.204	63	.604	114	.937	165	1.089	216	1.189	266	1.274
13	.212	64	.611	115	.943	166	1.091	217	1.191	267	1.276
14	.221	65	.618	116	.949	167	1.094	218	1.192	268	1.277
15	.229	66	.625	117	.954	168	1.095	219	1.194	269	1.279
16	.238	67	.632	118	.960	169	1.098	220	1.196	270	1.280
17	.246	68	.639	119	.966	170	1.100	221	1.198	271	1.282
18	.254	69	.646	120	.972	171	1.101	222	1.200	272	1.284
19	.263	70	.653	121	.977	172	1.104	223	1.201	273	1.285
20	.271	71	.660	122	.983	173	1.106	224	1.203	274	1.287
21	.279	72	.667	123	.989	174	1.108	225	1.205	275	1.289
22	.287	73	.674	124	.994	175	1.110	226	1.207	276	1.290
23	.296	74	.681	125	1.000	176	1.112	227	1.209	277	1.292
24	.304	75	.688	126	1.002	177	1.114	228	1.210	278	1.293
25	.312	76	.695	127	1.005	178	1.116	229	1.212	279	1.295
26	.320	77	.702	128	1.007	179	1.118	230	1.214	280	1.297
27	.328	78	.709	129	1.010	180	1.120	231	1.216	281	1.298
28	.336	79	.715	130	1.012	181	1.122	232	1.217	282	1.300
29	.344	80	.722	131	1.014	182	1.124	233	1.219	283	1.301
30	.352	81	.729	132	1.017	183	1.126	234	1.221	284	1.303
31	.361	82	.736	133	1.018	184	1.128	235	1.223	285	1.305
32	.368	83	.742	134	1.021	185	1.130	236	1.224	286	1.306
33	.376	84	.749	135	1.023	186	1.132	237	1.226	287	1.308
34	.384	85	.756	136	1.026	187	1.134	238	1.228	288	1.310
35	.392	86	.762	137	1.028	188	1.136	239	1.229	289	1.311
36	.400	87	.769	138	1.031	189	1.138	240	1.231	290	1.313
37	.408	88	.775	139	1.032	190	1.140	241	1.233	291	1.314
38	.416	89	.782	140	1.035	191	1.142	242	1.234	292	1.316
39	.424	90	.788	141	1.037	192	1.144	243	1.236	293	1.318
40	.432	91	.795	142	1.040	193	1.146	244	1.238	294	1.319
41	.439	92	.801	143	1.041	194	1.148	245	1.240	295	1.321
42	.446	93	.808	144	1.044	195	1.150	246	1.241	296	1.323
43	.455	94	.814	145	1.046	196	1.151	247	1.243	297	1.324
44	.462	95	.820	146	1.049	197	1.153	248	1.245	298	1.326
45	.470	96	.827	147	1.050	198	1.155	249	1.246	299	1.327
46	.478	97	.833	148	1.053	199	1.157	250	1.248	300	1.329
47	.485	98	.839	149	1.055	200	1.159	251	1.250	350	1.404
48	.493	99	.846	150	1.057	201	1.161	252	1.251	400	1.473
49	.500	100	.852	151	1.059	202	1.163	253	1.253	500	1.600
50	.508	101	.858	152	1.062	203	1.165	254	1.254	600	1.715
51	.515	102	.864	153	1.064	204	1.167				

The table above is the new 1939 depth factors adopted by the assessor of Cook county for the quadrennial assessment year. A uniform depth unit of 125 ft. is provided for throughout the county, including the loop, and all classification of properties as heretofore done away with. For the purpose of reference, however, the old tables are retained as both the illustrated problems in the book and the Central Business District valuations are based upon the 100 ft. depth factors.

Base Value:

To find base value of the given property, multiply the unit value placed in street by the depth factor shown in table for the actual depth of lot. Then multiply the lot lot frontage.

Central Business District of Chicago

For assessment purposes the Central Business District of Chicago lies east of Wells, south of the Chicago River, and north of Van Buren

Corner Influence Outside of Central Business:

Corner factors are applicable to corner properties up to 50 ft. of frontage or less by 125 ft. of depth or less as determined by ownership, use or possible economic use. For corner lots add to base value for one and two family dwelling properties 10%. Walk-up apartment properties 20%, multi-story apartments, hotels, commercial and all other properties, excepting those priced by the square foot or acre, 30%.

Central Business District Corner Factor:

Corner factors are applicable to the corner 100x100 ft. or less as determined by ownership, use or possible economic use. For corner lots add to base value the corner enhancing value as determined by the frontage on low value street, multiplied by corner factor which is determined by the depth of lot from the low value street, multiplied by the unit price on low value street.

Central Business District Courts and Alleys:

Compute the basic value of the lot and add the alley or court enhancement: (a) Side alley and side court compute as an inside lot up to 50 ft. of frontage and multiply by the factor. (b) Rear alley and rear court. Use the actual rear alley measurement of the lot and multiply by the street unit and the factor.

Factors Applicable to Alleys and Courts:

(a) Side Alleys, 10%
(b) Side courts, 20%
(c) Rear alley, 5%
(d) Rear court, 10%

WALTER R. KUEHNLE & COMPANY

REAL ESTATE APPRAISERS AND CONSULTANTS.

22 West Monroe Street Chicago 3 DEarborn 2-4000

Ft.	Depth Factor	Corner Factor	Ft.	Depth Factor	Corner Factor	Ft.	Depth Factor	Ft.	Depth Factor
1	.1109	.0436	51	.6089	.5284	101	1.0069	151	1.3050
2	.1219	.0695	52	.6179	.5320	102	1.0139	152	1.3099
3	.1329	.0913	53	.6268	.5353	103	1.0208	153	1.3148
4	.1436	.1114	54	.6356	.5384	104	1.0276	154	1.3196
5	.1545	.1301	55	.6445	.5416	105	1.0345	155	1.3245
6	.1652	.1477	56	.6532	.5447	106	1.0412	156	1.3292
7	.1760	.1642	57	.6620	.5476	107	1.0480	157	1.3340
8	.1867	.1801	58	.6707	.5505	108	1.0547	158	1.3387
9	.1973	.1953	59	.6793	.5531	109	1.0613	159	1.3433
10	.2030	.2099	60	.6880	.5557	110	1.0680	160	1.3480
11	.2185	.2240	61	.6965	.5582	111	1.0745	161	1.3525
12	.2291	.2376	62	.7051	.5605	112	1.0811	162	1.3571
13	.2396	.2507	63	.7136	.5629	113	1.0876	163	1.3616
14	.2500	.2673	64	.7220	.5651	114	1.0940	164	1.3660
15	.2605	.2755	65	.7305	.5673	115	1.1005	165	1.3705
16	.2708	.2872	66	.7388	.5693	116	1.1068	166	1.3748
17	.2812	.2987	67	.7472	.5711	117	1.1132	167	1.3792
18	.2915	.3097	68	.7555	.5729	118	1.1195	168	1.3835
19	.3017	.3204	69	.7637	.5747	119	1.1257	169	1.3877
20	.3120	.3308	70	.7720	.5763	120	1.1320	170	1.3920
21	.3221	.3409	71	.7801	.5780	121	1.1381	171	1.3961
22	.3323	.3506	72	.7883	.5795	122	1.1443	172	1.4003
23	.3424	.3600	73	.7964	.5810	123	1.1504	173	1.4044
24	.3524	.3690	74	.8044	.5824	124	1.1564	174	1.4084
25	.3625	.3777	75	.8125	.5837	125	1.1625	175	1.4125
26	.3724	.3861	76	.8204	.5849	126	1.1684	176	1.4164
27	.3824	.3944	77	.8284	.5861	127	1.1744	177	1.4204
28	.3923	.4024	78	.8363	.5871	128	1.1803	178	1.4243
29	.4021	.4100	79	.8441	.5882	129	1.1861	179	1.4281
30	.4120	.4175	80	.8520	.5892	130	1.1920	180	1.4320
31	.4217	.4248	81	.8597	.5903	131	1.1977	182	1.4395
32	.4315	.4319	82	.8675	.5912	132	1.2035	184	1.4468
33	.4413	.4387	83	.8752	.5922	133	1.2092	186	1.4540
34	.4508	.4453	84	.8828	.5930	134	1.2148	188	1.4611
35	.4605	.4517	85	.8905	.5938	135	1.2205	190	1.4680
36	.4700	.4578	86	.8980	.5945	136	1.2260	192	1.4747
37	.4796	.4676	87	.9056	.5952	137	1.2316	194	1.4812
38	.4891	.4693	88	.9131	.5958	138	1.2371	196	1.4876
39	.4985	.4749	89	.9205	.5963	139	1.2425	198	1.4939
40	.5080	.4803	90	.9280	.5968	140	1.2480	200	1.5000
41	.5173	.4855	91	.9353	.5972	141	1.2533	210	1.5280
42	.5267	.4906	92	.9427	.5976	142	1.2587	220	1.5520
43	.5360	.4954	93	.9500	.5979	143	1.2640	230	1.5720
44	.5452	.5001	94	.9572	.5983	144	1.2692	240	1.5920
45	.5545	.5046	95	.9645	.5985	145	1.2745	250	1.6120
46	.5636	.5089	96	.9716	.5988	146	1.2796	300	1.7120
47	.5728	.5132	97	.9788	.5990	147	1.2848	350	1.8120
48	.5819	.5172	98	.9859	.5992	148	1.2899	400	1.9120
49	.5909	.5210	99	.9929	.5995	149	1.2949	500	2.1180
50	.6000	.5248	100	1.0000	.6000	150	1.3000	600	2.3120

Cook County Assessor's Rules

RULE NO. 1

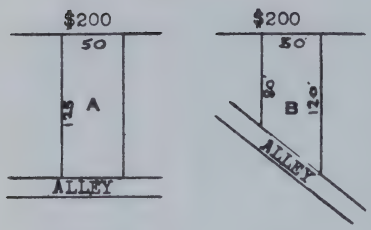

LOTS WITH PARALLEL SIDES AT RIGHT ANGLES TO STREET

A. Use as frontage the actual frontage of the lot. Use as depth the actual depth of the lot.

B. Where the sides of a lot are parallel and perpendicular to the street, use as frontage the actual frontage of the lot. Use as depth the average length of the two sides.

	Front & Depth	Unit Price	Depth Factor	Front Foot Value	Valuation
A.	50 x 125	$200	1.000	$200.00	$10,000
B.	50 x 100	$200	.852	$170.40	$ 8,520

RULE NO. 2

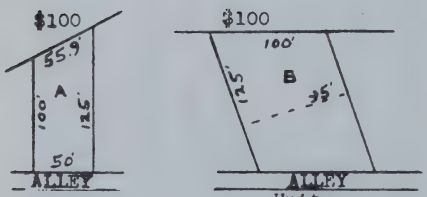

LOTS WITH PARALLEL SIDES NOT AT RIGHT ANGLES TO STREET

Use as frontage the perpendicular width between the two sides. Use as depth the average length of the two sides.

	Front & Depth	Unit Price	Depth Factor	Front Foot Value	Valuation
A.	50 x 113	$100	.931	$ 93.10	$ 4,655
B.	95 x 125	$100	1.000	100.00	$ 9,500

RULE NO.

IRREGULAR LOTS

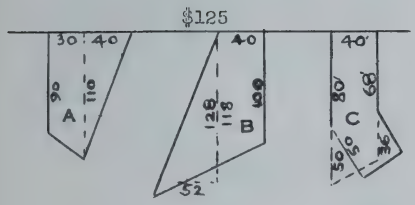

Reduce to lots with parallel sides and triangles. To compute any triangle with the base on the street use as frontage one-half the base. Use as depth the perpendicular distance from the apex to the street.

To compute a triangular portion with the apex on the street use as frontage one-fourth the base. Use as depth the perpendicular distance from the base to the street.

	Front & Depth	Unit Price	Depth Factor	Front Foot Value	Valuation
A.	30 x 100	$125	.852	$106.50	$3,195
	20 x 110	125	.913	114.13	2,282
					$5,477
B.	40 x 109	$125	.907	$113.38	$4,535
	13 x 128	125	1.007	125.88	1,636
					$6,171
C.	40 x 117	$125	.954	$119.25	$4,770

RULE NO. 4

PARALLEL FRONT AND REAR

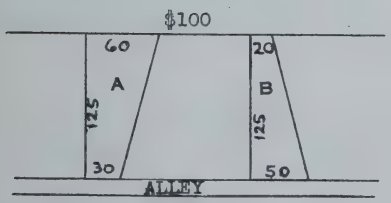

Wide Front - Use as frontage the average of the front and rear. Use as depth the perpendicular distance from the front to the rear.

Narrow Front - To determine the frontage, increase the front by one-fourth the difference between the front and rear. Use as depth the perpendicular distance from the front to the rear.

	Front & Depth	Unit Price	Depth Factor	Front Foot Value	Valuation
A.	.45 x 125	$100	1.000	$100.00	$4,500
B.	27.5 x 125	$100	1.000	100.00	$2,750

LIBRARY
UNIVERSITY OF ILLINOIS

RULE NO. 5

L-SHAPED LOTS

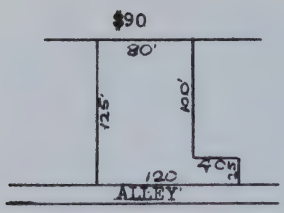

Compute the portion with street frontage according to rule and also compute the back-lot portion from the same basic unit, using as the depth factor the differemce between the depth factors for the greatest and least distance from the street

Front & Depth	Unit Price	Depth Factor	Front Foot Value	Valuation
80 x 125	$90	1.000	$90.00	$7,200
40 x (125-100)[1]	90	.148	13.32	532
				$7,732

1.--- 1.000 - .852 = .148

RULE NO. 6

OUT-LYING DISTRICT SIDE ALLEYS

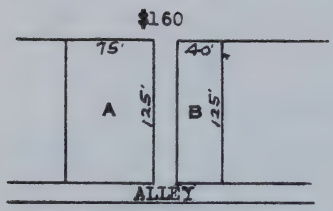

Alley influence is added to properties adjoining an alley and fronting on a street carrying a unit of $150 or over, except residential and two-family dwellings. Compute as an inside lot according to rule then add alley influence. To determine the enhancing value of an alley, multiply the unit price by both the depth factor up to one hundred twenty-five feet and the 5% alley factor, and then multiply the result by the frontage up to fifty feet

	Front & Depth	Unit Price	Depth Factor	Alley Factor	Front Foot Value	Valuation
A.	75 x 125	$160	1.000		$160.00	$12,000
	50 x 125 SA	160	1.000	.05	8.00	400
						$12,400
B.	40 x 125	$160	1.000		$160.00	$ 6,400
	40 x 125 SA	160	1.000	.05	8.00	320
						$ 6,720

RULE NO. 7

THROUGH LOTS

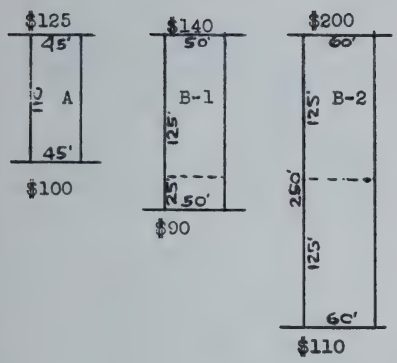

A. One Hundred Twenty-Five Feet Deep and Less - Compute as a lot fronting on the high value street. To determine the enhancing value of the rear street multiply the frontage by 10% of the rear street unit.

B. More Than One Hundred and Twenty-Five Feet Deep - In general, compute to a depth of one hundred and twenty-five feet from the high value street and the remainder from the low value street; when the lot has a depth of two hundred and fifty feet or over compute half the depth from each street.
In special cases, through lots are computed from the high value street to a depth commensurate with the benefits derived from such street.

	Front & Depth	Unit Price	Depth Factor	Front Foot Value	Valuation
A.	45 x 110	$125	.913	$114.13	$5,135
	45 RS	100	.10	10.00	450
					$5,585
B-1	50 x 125	140	1.000	140.00	$7,000
	50 x 25	90	.312	28.08	1.404
					$8,404
B-2	60 x 125	$200	1.000	200.00	$12,000
	60 x 125	110	1.000	110.00	6,600
					$18,600

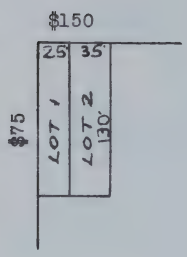

RULE NO. 8

CORNER LOTS (Outside Central Business District)

Compute corner holding as an inside lot and add corner influence. The corner influence enhancement factors are determined by ownership, use or possible economic use.

Factors applicable to unit foot values on corner properties up to fifty feet of frontage or less by one hundred twenty-five feet of depth or less:

a) 1-2 family dwellings 10%
b) Walk-up apartments 20%
c) Multi-story apartments, hotels, commercial, and all other properties, excepting those priced by the square foot or acre. 30%

	Front & Depth	Unit Price	Depth Factor	Corner Factor	Front Foot Value	Valuatio
a. Lot 1-	25 x 130	$150	1.012		$151.80	$3,795
	25 x 125 CI	150	1.000	.10	15.00	375
						$4,170
Lot 2-	35 x 130	$150	1.012		$151.80	$5,313
	25 x 125 CI	150	1.000	.10	15.00	375
						$5,688
b. Lot 1-	25 x 130	$150	1.012		$151.80	$3,795
	25 x 125 CI	150	1.000	.20	30.00	750
						$4,545
Lot 2-	35 x 130	$150	1.012		$151.80	$5,313
	25 x 125 CI	150	1.000	.20	30.00	750
						$6,063
c. Lot 1-	25 x 130	$150	1.012		$151.80	$3,795
	25 x 125 CI	150	1.000	30	45.00	1.125
						$4,920
Lot 2-	35 x 130	$150	1.012		$151.80	$5,313
	25 x 125 CI	150	1.000	.30	45.00	1,125
						$6,438

RULE NO. 9

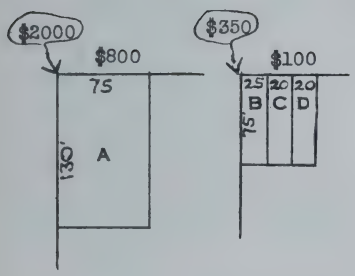

SPECIAL CORNERS (Outside Central Business District)

Special unit foot prices are placed on corners where the regular corner influence added to the inside unit will not produce proper value.

Compute the corner holding as an inside lot up to fifty feet of frontage using the special unit. Where the corner holding is more than fifty feet compute balance at the unit adjoining corner.

	Front & Depth	Unit Price	Depth Factor	Front Foot Value	Valuation
A.	50 x 130	$2000	1.012	$2,024.00	$101,200
	25 x 130	800	1.012	809.60	20,240
					$121,440
	(One ownership B & C)				
B.	25 x 75	$ 350	.688	$ 240.80	$ 6,020
C.	20 x 75	$ 350	.688	$ 240.80	$ 4,816
	(Separate ownership D)				
D.	20 x 75	$100	.688	$ 68.80	$ 1,376

RULE NO. 10

INSIDE TRIANGLES WITH MORE THAN ON HUNDRED FEET OF FRONTAGE ON THE STREET

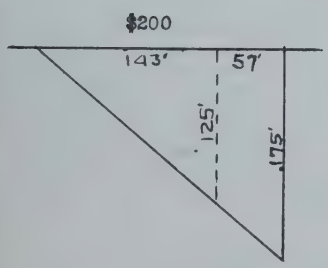

Cut off one hundred feet on the street, but if the depth at the one hundred foot mark is less than one hundred twenty-five feet continue along the street until a depth of one hundred twenty-five is obtained and compute that portion of the lot as a triangle. Compute the remainder of the lot according to rule.

Front & Depth	Unit Price	Depth Factor	Front Foot Value	Valuation
71.5[1] x 125[2]	$ 200	1.000	$200.00	$14,300
57 x 150	200	1.057	211.40	12,049
				$26.349

1. - $\frac{1}{2}$ x 143 = 71.5
2. - 175 + 125 ÷ 2 = 150

RULE NO. 11

TRIANGULAR CORNERS

FIFTY FEET OR LESS OF FRONTAGE ON THE HIGH VALUE STREET

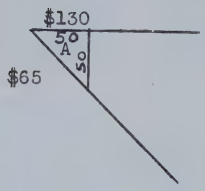

A. Compute as an inside triangular lot on the high value street and then add corner influence. The enhancing value of the corner is determined by applying both the depth factor and the corner factor to the unit price and multiplying this result by one-half the actual frontage of the lot up to fifty feet.

Front & Depth	Unit Price	Depth Factor	Corner Factor	Front Foot Value	Valuation
25 x 50	$130	.508		$66.04	$1,651
25 x 50 CI	130	.508	.20[1]	13.20	330
					$1,981

1. - Walk-up Apartment

OVER FIFTY FEET OF FRONTAGE ON THE HIGH VALUE STREET

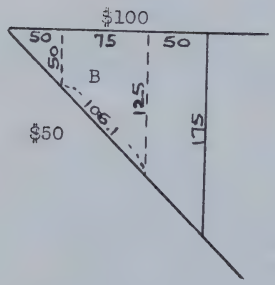

B. 1-2 Family Dwelling Properties- Cut off fifty feet on the high value street, but if the depth at the fifty foot mark is less than one hundred twenty-five feet, continue along the street until a depth of one hundred twenty-five is obtained and compute that portion of the lot as a triangle. Add corner influence on the first fifty feet of this triangular portion according to rule, and charge rear street for the rear street frontage lying outside the corner influence area. Compute the remainder of the lot according to rule.

Front & Depth	Unit Price	Depth Factor	Corner Factor	Front Foot Value	Valuation
62.5 x 125	$100	1.000		$100.00	$6,250
25 x 50 CI	100	.508	.10	5.08	127
106.1 RS	50	.10		5.00	530
50 x 125	100	1.000		100.00	5,000
50 x 25	50	312		15.60	780
					$12,687

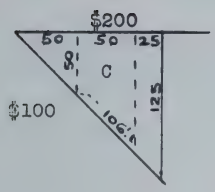

RULE NO. 11 (Cont'd)

C. Walk-up Apartment Properties- Compute as Example B except wher the depth at the fifty foot mark is less than one hundred feet continue along the street until that depth is obtained.

Front & Depth	Unit Price	Depth Factor	Corner Factor	Front Foot Value	Valuation
50 x 100	$200	.852		$170.40	$8,520
25 x 50 CI	200	.508	.20	20.32	508
25 x 113	200	.931		186.20	4,655
106.1 RS	100	.10		10.00	1,061
					$14,744

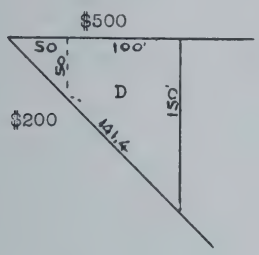

D. Multi-story Apartment, Hotel, Commercial and All Other Properties Excepting Those Priced by the Square Foot or Acre-

Compute as Example B except where the depth at the fifty foot mark is less than fifty feet continue along the street until that depth is obtained.

Front & Depth	Unit Price	Depth Factor	Corner Factor	Front Foot Value	Valuation
25 x 50	$500	.508		$254.00	$6,350
25 x 50 CI	500	.508	.30	76.20	1,905
100 x 100	500	.852		426.00	42,600
141.4 RS	200	.10		20.00	2,828
					$53,683

RULE NO. 12

CENTRAL BUSINESS DISTRICT CORNER:

Lot having 100 feet or less on the High Value Street, and 125 feet or less on the Low Value Street.

Compute basic value of the corner holding as an inside lot from the high value street and add corner influence. Compute corner 100' x 100' or less (corner influence area) from the low value street, using corner factor.

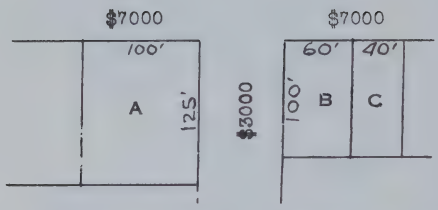

	Front Depth	Unit Price	Depth Factor	Corner Factor	Front Ft Value	Valuation
A-	100 x 125	$7,000	1.000	-----	$7,000.00	$700,000.
	100 x 100 C.I.	3,000	-----	.6000	1,800.00	180,000.
						$880,000.
B-	60 x 100	7,000	.852	-----	5,964.00	$357,840.
	100 x 60 C.I.	3,000	----	.5557	1,667.10	166,710.
						$524,550
*C-	40 x 100	7,000	.852	-----	5,964.00	$238,560.
	100x(100-60)CI	3,000	----	.0443	132.90	13,290.
						$251,850.

* Lots B and C - One holding.

RULE NO. 13

CENTRAL BUSINESS DISTRICT CORNER:

Lot having Over 100 feet on the high value street, and Over 125 feet on the low value street.

Compute the basic value of the corner 100' x 125' from the high value street, and add corner influence. Compute the remaining frontage on the high value street to the full depth of lot. Compute the balance of the low value frontage to the depth of 100 feet.

Front depth	Unit Price	Depth Factor	Corner Factor	Front Ft Value	Valuation
100 x 125	$9,000	1.000	-----	$9,000.00	$900,000
100 x 100 C.I.	5,000	-----	.60	3,000.00	300,000
30 x 150	9,000	1,057	----	9,513.00	285,390
25 x 100	5,000	.852	----	4,260.00	106,500
Total					$1591,890

RULE No. 14

CENTRAL BUSINESS DISTRICT
COURTS AND ALLEYS

Compute the basic value of the lot, and add the alley or court enhancement.

A- Side alley and Side Court

Compute as an inside lot up to 50 feet of frontage and multiply by the factor

B- Rear Alley and Rear Court

Use the actual rear alley measurement of the lot, and multiply by the street unit and the factor.

Factors applicable to alleys and courts:

(a)	Side alleys	10%
(b)	Side courts	20%
(c)	Rear alley	5%
(d)	Rear court	10%

	Front & Depth		Unit Price	Depth Factor	Corner Factor	Front Ft. Value	Valuation
A-	60 x 125		$7000	1.000	---	$7,000.00	$420,000
	50 x 125	S.C.	7,000	1.000	.20	1,400.00	70,000
	60	R.A.	7,000	-----	.05	350.00	21,000
							$511,000
B-	130 x 160		7,000	1.079	---	7,553.00	981,890
	50 x 160	S.C.	7,000	1.079	.20	1,510.60	75,530
	130	R.C.	7,000	-----	.10	700.00	91,000
	50 x 160	S.A.	7,000	1,079	.10	755.30	37,765

CENTRAL BUSINESS DISTRICT CORNERS

Volume 5

Value $2,000 per foot and up. 100x100 comprises a corner.

Central Business District Depth and Corner Tables

No. of Feet	Depth Factor %	Corner Factor %	No. of Feet	Depth Factor %	Corner Factor %	No. of Feet	Depth Factor %
10	20.30	20.99	75	81.25	58.37	140	124.80
20	31.20	33.08	80	85.20	58.92	150	130.00
25	36.25	37.77	90	92.80	59.68	160	134.80
30	41.20	41.75	100	100.00	60.00	170	139.20
40	50.80	48.03	110	106.80		175	141.25
50	60.00	52.48	120	113.20		180	143.20
60	68.80	55.57	125	116.25		190	146.80
70	77.20	57.63	130	119.20		200	150.00

ILLUSTRATION

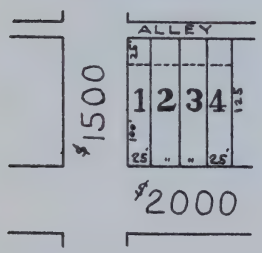

100x100 Corners. Compute lot as inside lot on high value street, using depth factor. Compute lot as inside lot on low value street, using corner factor. Calculate excess depth as lot facing low value street. Sum equals valuation.

Divided Holdings. Compute corner influence of lots not on the immediate corner by using the difference between the corner factors of the greatest and the least distance from the low value street. Compute base value of lots not on the immediate corner by using the depth factor.

Whole Corner

Front x Depth	Unit Value	Factor	Front Foot Value	Valuation
100x100	$2,000	100.00	$2,000	$200,000.00
100x100 CI	1,500	60.00	900	90,000.00
25x100	1,500	100.00	1,500	37,500.00
				$327,500.00

In Detail

Lot 1

25x100	$2,000	100.00	$2,000	$50,000.00
100x25 CI	1,500	37.77	566.55	56,665.00
25x25	1,500	36.25	543.75	13,593.75
				$120,258.75

Lot 2

25x125	$2,000	116.25	$2,325	$58,125.00
100x25 CI	1,500	14.71	220.65	22,065.00
				$80,190.00

Lot 3

25x125	$2,000	116.25	$2,325	$58,125.00
100x25 CI	1,500	5.89	88.35	8,835.00
				$66,960.00

Lot 4

25x125	$2,000	116.25	$2,325	$58,125.00
100x25 CI	1,500	1.63	24.45	2,445.00
				$60,570.00

REAL ESTATE ASSESSMENT MANUAL (*Continued from page* A47

DEPRECIATION TABLES TABLE NUMBER 1 FRAME CONSTRUCTION

Year	% Sound	Year	% Sound	Year	% Sound	Year	% Sound
1	98	14	72	27	52	40	32.5
2	96	15	70	28	50.5	41	31
3	94	16	68.5	29	49	42	29.5
4	92	17	67	30	47.5	43	28
5	90	18	65.5	31	46	44	26.5
6	88	19	64	32	44.5	45	25
7	86	20	62.5	33	43	46	23.5
8	84	21	61	34	41.5	47	22
9	82	22	59.5	35	40	48	20.5
10	80	23	58	36	38.5	49	20
11	78	24	56.5	37	37	50 and over 20	
12	76	25	55	38	35.5		
13	74	26	53.5	39	34		

NON-FIREPROOF CONSTRUCTION TABLE NUMBER 2 BRICK TILE OR CONCRETE

Year	% Sound	Year	% Sound	Year	% Sound	Year	% Sound
1	98	15	70	29	49	43	32
2	96	16	68.5	30	47.5	44	31
3	94	17	67	31	46	45	30
4	92	18	65.5	32	44.5	46	29
5	90	19	64	33	43	47	28
6	88	20	62.5	34	41.5	48	27
7	86	21	61	35	40	49	26
8	84	22	59.5	36	39	50	25
9	82	23	58	37	38	51	24
10	80	24	56.5	38	37	52	23
11	78	25	55	39	36	53	22
12	76	26	53.5	40	35	54	21
13	74	27	52	41	34	55	20
14	72	28	50.5	42	33	56 and over 20	

Continued on page A83

ESTABLISHED 1872

RONALD J. CHINNOCK,
RICHARD H. SAMPSON

NEWTON C. FARR,
Consultant

FARR, CHINNOCK & SAMPSON

REAL ESTATE

Advisors — Trustees — Agents

•

111 W. Washington Street

CE ntral 6-8534

STate 2-1280 Chicago 3, Ill.

CHARLES F. BUTLER & CO.

11 South La Salle Street

REALTORS

Real Estate Investments
Appraisals

Industrial
Commercial

GEORGE S. LURIE CO.

REAL ESTATE

Management - Sales - Appraisals

Industrial - Commercial - Apartment

George S. Lurie
Harry L. Shlaes, M.A.I.
E. E. Neuberg — Jerrold Wexler

120 SOUTH LA SALLE ST.
FRanklin 2-0370

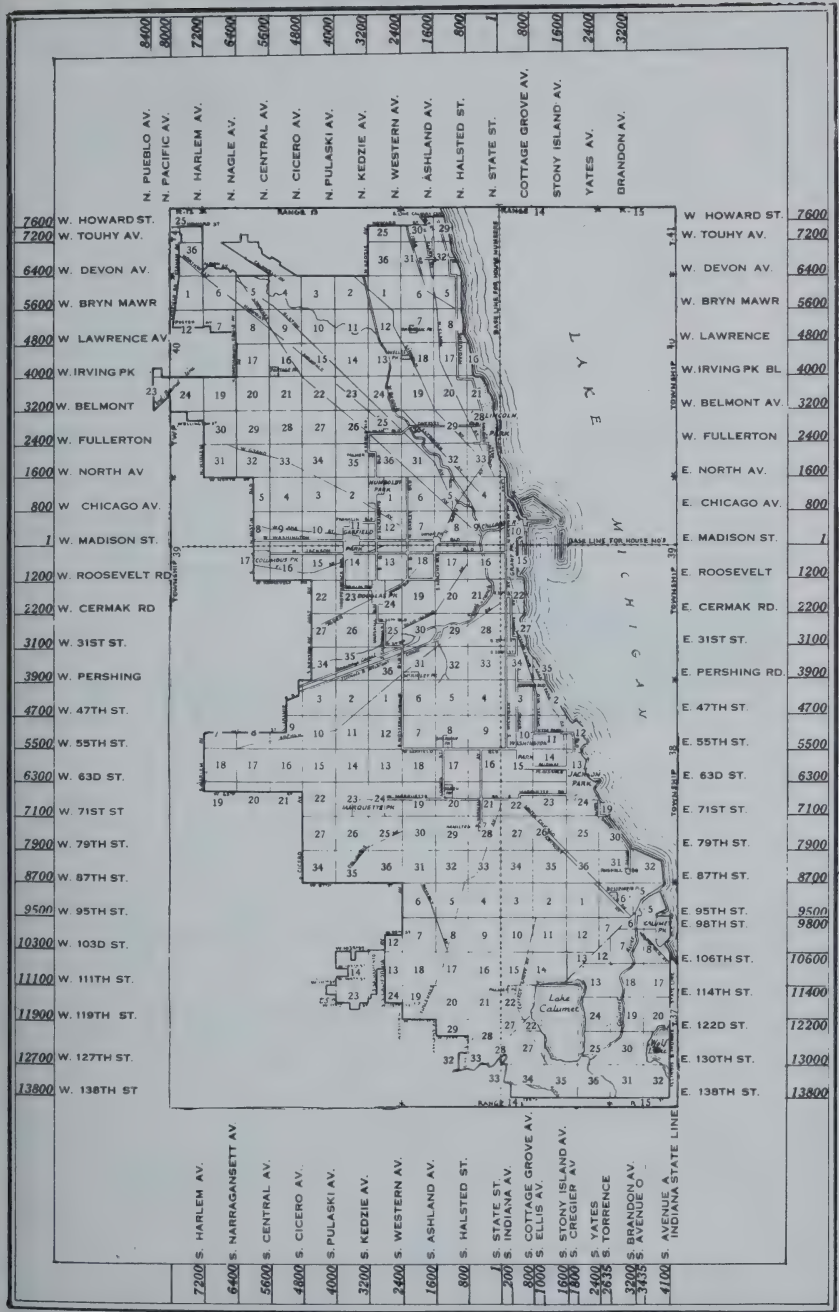
8400 8000 7200 6400 5600 4800 4000 3200 2400 1600 800 1 800 1600 2400 3200
N. PUEBLO AV.
N. PACIFIC AV.
N. HARLEM AV.
N. NAGLE AV.
N. CENTRAL AV.
N. CICERO AV.
N. PULASKI AV.
N. KEDZIE AV.
N. WESTERN AV.
N. ASHLAND AV.
N. HALSTED ST.
N. STATE ST.
COTTAGE GROVE AV.
STONY ISLAND AV.
YATES AV.
BRANDON AV.
7600 W. HOWARD ST.
7200 W. TOUHY AV.
6400 W. DEVON AV.
5600 W. BRYN MAWR
4800 W LAWRENCE AV.
4000 W. IRVING PK
3200 W. BELMONT
2400 W. FULLERTON
1600 W. NORTH AV
800 W CHICAGO AV.
1 W. MADISON ST.
1200 W. ROOSEVELT RD.
2200 W. CERMAK RD
3100 W. 31ST ST.
3900 W. PERSHING
4700 W. 47TH ST.
5500 W. 55TH ST.
6300 W. 63D ST.
7100 W. 71ST ST
7900 W. 79TH ST.
8700 W. 87TH ST.
9500 W. 95TH ST.
10300 W. 103D ST.
11100 W. 111TH ST.
11900 W. 119TH ST.
12700 W. 127TH ST.
13800 W. 138TH ST
W HOWARD ST. 7600
W. TOUHY AV. 7200
W. DEVON AV. 6400
W. BRYN MAWR 5600
W. LAWRENCE 4800
W. IRVING PK BL 4000
W. BELMONT AV. 3200
W. FULLERTON 2400
E. NORTH AV. 1600
E. CHICAGO AV. 800
E. MADISON ST. 1
E. ROOSEVELT 1200
E. CERMAK RD. 2200
E. 31ST ST. 3100
E. PERSHING RD. 3900
E. 47TH ST. 4700
E. 55TH ST. 5500
E. 63D ST. 6300
E. 71ST ST. 7100
E. 79TH ST. 7900
E. 87TH ST. 8700
E. 95TH ST. 9500
E. 98TH ST. 9800
E. 106TH ST. 10600
E. 114TH ST. 11400
E. 122D ST. 12200
E. 130TH ST. 13000
E. 138TH ST. 13800
LAKE MICHIGAN
Lake Calumet
7200 S. HARLEM AV.
6400 S. NARRAGANSETT AV.
5600 S. CENTRAL AV.
4800 S. CICERO AV.
4000 S. PULASKI AV.
3200 S. KEDZIE AV.
2400 S. WESTERN AV.
1600 S. ASHLAND AV.
800 S. HALSTED ST.
1 S. STATE ST.
200 S. INDIANA AV.
800 S. COTTAGE GROVE AV.
1000 S. ELLIS AV.
1600 S. STONY ISLAND AV.
1800 S. CREGIER AV
2400 S. YATES
2635 S. TORRENCE
3200 S. BRANDON AV.
3435 S. AVENUE O
4100 S. AVENUE A
INDIANA STATE LINE

R. M. O'BRIEN & Co.

(R. M. O'BRIEN SOLE OWNER)

Real Estate · Loans · Insurance

139 NORTH CLARK STREET

CHICAGO 2, ILL.

TELEPHONE
RANDOLPH 6-3062

BRANCH OFFICE
4705 PRAIRIE AVENUE
CHICAGO 15, ILLINOIS
DREXEL 3-1176

Certificate of Survey
for
Insurance Company of America

We hereby Certify

National Survey Service, Inc.
Engineers and Land Surveyors
134 N. LaSalle St. Chicago, Ill.
RAndolph 6-7609

Plat of Survey

LOT 18 IN BLOCK 12 IN MARTIN'S ADDITION TO FIELD PARK IN SECTION 3, TOWNSHIP 38 NORTH, RANGE 12, EAST OF THE 3RD PRINCIPAL MERIDIAN, IN COOK COUNTY, ILLINOIS

KNOWN AS HARVEY AVE., WESTERN SPRINGS, ILLINOIS.
ORDER No. 1/2 ALLINSON

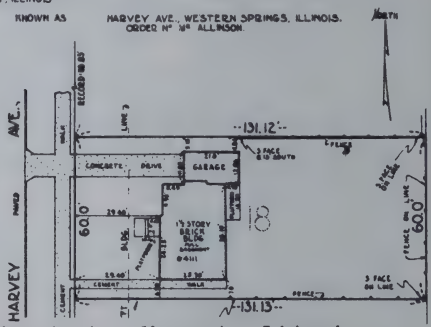

A National Survey Is Protection Against Expensive Litigation

John A. Schmidt Investment Co.

Telephone FRanklin 2-2232

FIRST MORTGAGES
REAL ESTATE • INSURANCE

SUITE 1304

111 WEST WASHINGTON STREET CHICAGO

PLACE	TOWNSHIP	1950 POP.	MAP
Alsip	Worth	1,228	Cook
Arlington Heights	Wheeling	8,768	7-2
Barrington	Barrington	4,209	Cook
Bartlett	Hanover	716	Cook
Bedford Park	Stickney	651	128
Bellwood	Proviso	8,746	72C
Berkeley	Proviso	1,882	62A
Berwyn	Berwyn	51,280	83
Blue Island	Calumet	17,622	177M
Broadview	Proviso	5,196	82D
Brookfield	Proviso	15,472	92D
Burnham	Thornton	1,331	185U
C			
Calumet City	Thornton	15,799	186U
Calumet Park	Calumet	2,500	179
Chicago Heights	Bloom	24,551	191P
Chicago Ridge	Worth	888	159H
Cicero	Cicero	67,544	84
Crestwood	Bremen	739	185L
D			
Deerfield	Lake Co.	3,288	3-16
Desplaines	Main	14,994	12C
Dixmoor	Thornton	1,327	185N
Dolton	Thornton	5,558	185R
E			
East Chicago Htgs	Thornton	1,548	Cook
East Hazlecrest	Thornton	1,068	188P
Elmwood Park	Proviso	18,801	53F
Evanston	Evanston	73,641	12
Evergreen Park	Worth	10,531	151
F			
Flossmoor	Bloom	1,804	189M
Forest Park	Proviso	14,969	72F
Forestview	Stickney	291	104
Franklin Park	Leyden	8,899	44B
G			
Glencoe	New Trier	6,980	4D
Glenview	Northfield	6,142	7B
Glenwood	Bloom	762	Cook
Golf	Niles	258	8G
H			
Harvey	Thornton	29,683	186P
Harwood	Norwood Pk.	655	35D
Hazlecrest	Thornton	2,129	187M
Highland Park	Lake Co.	16,808	2B
Highwood	Lake Co.	3,813	1A
Hillside	Proviso	2,131	72B
Hodgkins	Lyons	536	Cook
Homewood	Thornton	5,887	188N
J			
Justice	Lyons	854	Cook
Kenilworth	New Trier	2,789	6G
L			
La Grange	Lyons	12,002	103C
La Grange Park	Lyons	6,176	92C
Lansing	Thornton	8,682	188V
Lemont	Lemont	2,757	Cook
Lincolnwood	Niles	3,072	22
Lyons	Lyons	6,129	103F
M			
Markham	Thornton	2,753	186L
Merrionette Park	Worth	1,101	169
Matteson	Rich	1,211	Cook
Maywood	Proviso	27,473	62E
McCook	Lyons	361	103D
Melrose Park	Proviso	13,366	62D
Midlothian	Bremen	3,216	Cook
Morton Grove	Niles	3,582	12H
Mt Prospect	Elk Grove	4,009	8-4
N			
Niles	Niles	3,378	4A
Northfield	Northfield	1,426	6D
North Lake	Leyden	4,361	53B
North Riverside	Proviso	3,230	82E
Norridge	Norwood Park	3,428	35D

Continued

To use the Marginal Index, fan the pages of the book until the black mark appears opposite the map desired, and insert thumbnail at mark. Each mark is on the last map of the series ending at Lake Michigan.

	TAB ON MAP
HIGHLAND PK.	
GLENCOE	
WINNETKA	
KENILWORTH	
WILMETTE	
EVANSTON	7H
CENTRAL	
EVANSTON	12
DEMPSTER	
EVANSTON	17A
HOWARD	
to	26
DEVON AV.	
to	35
FOSTER	
to	44
IRVING PK	
to	53
DIVERSEY	
to	62
NORTH AV.	
to	72
KINZIE	
to	81A to M
ROOSEVELT	
to	92
26TH	
to	103
PERSHING	
to	114
51ST ST.	
to	126
63D ST.	
to	139
75TH ST.	
to	148
87TH ST.	
to	159
99TH ST.	
to	168
111TH ST.	
to	177
123D ST.	
to	185
ST.	
CHICAGO HEIGHTS	

MARK LEVY REALTY COMPANY

MARK LEVY, M.A.I.
NILS HEIBERG
ALBERT O. LEVIN

STANLEY ROE, M.A.I.
MAX SCHIFF
MARVIN J. LABES

22 WEST MONROE STREET
ALL PHONES: CEntral 6-0155
CHICAGO

COMMERCIAL AND INDUSTRIAL PROPERTY
SALES — LOANS — LEASING
MANAGEMENT

AUTHORITATIVE APPRAISALS

Active for more than 45 years

Schmit & Watt

Established 1898

PROPERTY MANAGEMENT • APPRAISALS
SALES • LEASING • INSURANCE

77 West Washington Street RAndolph 6-1984

Real Estate Loans Insurance

E. G. PAULING & COMPANY

Established 1890

Real Estate and Mortgage Investments

10 S. La Salle Street

Property Sales Chicago FRanklin 2-7740

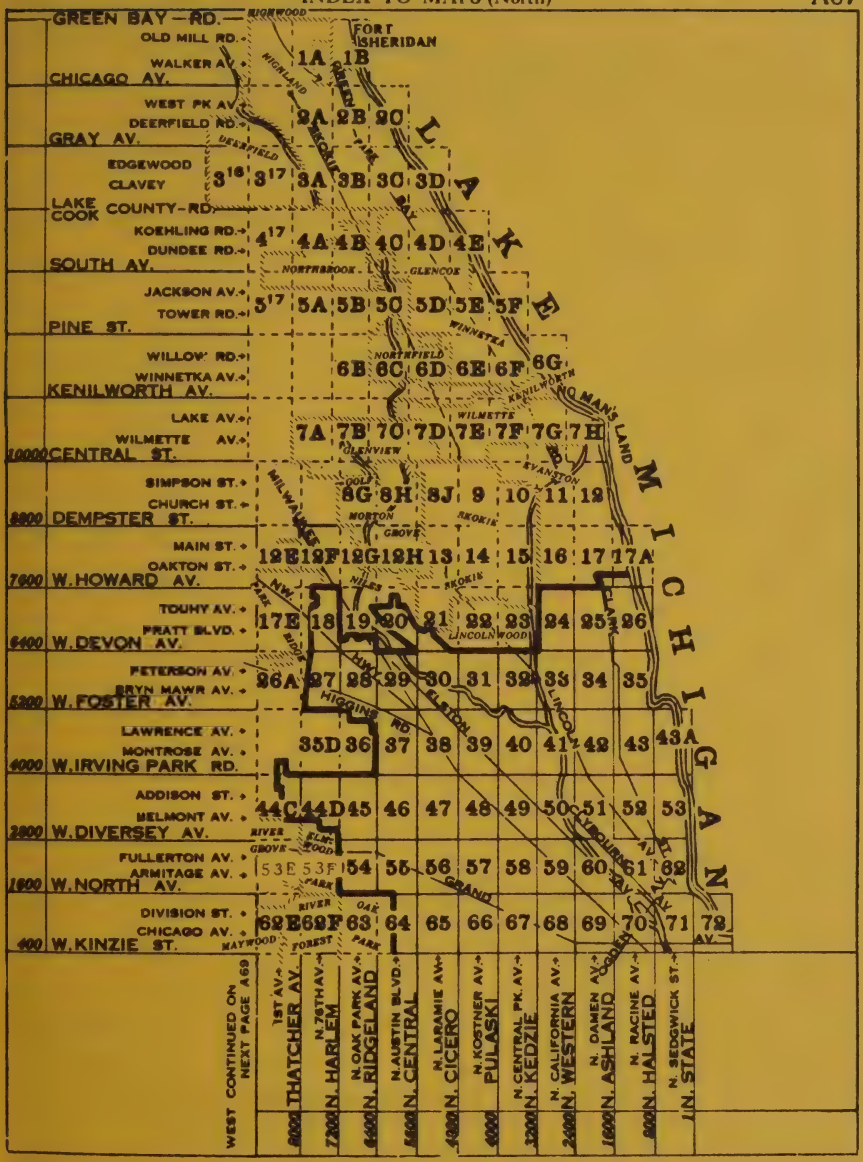
GREEN BAY—RD.
OLD MILL RD.
WALKER AV.
CHICAGO AV.
WEST PK AV.
DEERFIELD RD.
GRAY AV.
EDGEWOOD
CLAVEY
LAKE COOK COUNTY—RD.
KOEHLING RD.
DUNDEE RD.
SOUTH AV.
JACKSON AV.
TOWER RD.
PINE ST.
WILLOW RD.
WINNETKA AV.
KENILWORTH AV.
LAKE AV.
WILMETTE AV.
10000 CENTRAL ST.
SIMPSON ST.
CHURCH ST.
8800 DEMPSTER ST.
MAIN ST.
OAKTON ST.
7600 W. HOWARD AV.
TOUHY AV.
PRATT BLVD.
6400 W. DEVON AV.
PETERSON AV.
BRYN MAWR AV.
5200 W. FOSTER AV.
LAWRENCE AV.
MONTROSE AV.
4000 W. IRVING PARK RD.
ADDISON ST.
BELMONT AV.
2800 W. DIVERSEY AV.
FULLERTON AV.
ARMITAGE AV.
1600 W. NORTH AV.
DIVISION ST.
CHICAGO AV.
400 W. KINZIE ST.
FORT SHERIDAN
LAKE MICHIGAN
NO MAN'S LAND
WEST CONTINUED ON NEXT PAGE A69
1ST AV.
THATCHER AV.
N. 75TH AV.
N. HARLEM
N. OAK PARK AV.
N. RIDGELAND
N. AUSTIN BLVD.
N. CENTRAL
N. LARAMIE AV.
N. CICERO
N. KOSTNER AV.
N. PULASKI
N. CENTRAL PK. AV.
N. KEDZIE
N. CALIFORNIA AV.
N. WESTERN
N. DAMEN AV.
N. ASHLAND
N. RACINE AV.
N. HALSTED
N. SEDGWICK ST.
N. STATE

120 South La Salle
EUGENE H. FRIES & CO.
DEarborn 2-6827
INVENTORIES APPRAISALS CONDITION SURVEYS
LAND • BUILDINGS • FURNITURE • MACHINERY • EQUIPMENT
Recognized M.A.I. Registered
REAL ESTATE APPRAISERS
REGISTERED PROFESSIONAL ENGINEERS
Insurance Value, Financial or Special Reports
Industrial—Commercial—Residential Valuations

	O		
Oak Forest	Bremen	1,856	186K
Oak Lawn	Worth	8,751	149A
Oak Park	Oak Park	63,529	6²
Olympia Fields	Rich	160	Cook
Orland Park	Orland	786	Cook
	P		
Palatine	Palatine	4,079	6.7
Palos Park	Palos	854	168E
Park Forest	Bloom	8,138	191M
Park Ridge	Main	16,602	17E
Phoenix	Thornton	3,606	Cook
Posen	Bremen	1,795	185M
	R		
Riverdale	Thornton	5,840	185P
River Forest	River Forest	10,823	62F
River Grove	Lyden	4,839	53E
Riverside	Riverside	9,153	92F
Robbins	Bremen	4,766	185F
	S		
Schiller Park	Leyden	1,384	Cook
Skokie	Niles	14,832	13
So.Chicago Htgs.	Bloom	2,129	192P
South Holland	Thornton	3,247	Cook
Steger	Bloom	4,358	192Q
Stickney	Stickney	3,317	104
Stone.Park	Proviso	1,414	62C
Summit	Lyons	8,957	114B
	T		
Tinley Park	Bremen	2,326	Cook
	W		
Westchester	Proviso	4,308	82B
Western Springs	Lyons	6,364	103B
Wheeling	Wheeling	916	Cook
Wilmette	New Trier	18,152	7G
Winnetka	New Trier	12,105	5E
Worth	Worth	1,472	159G

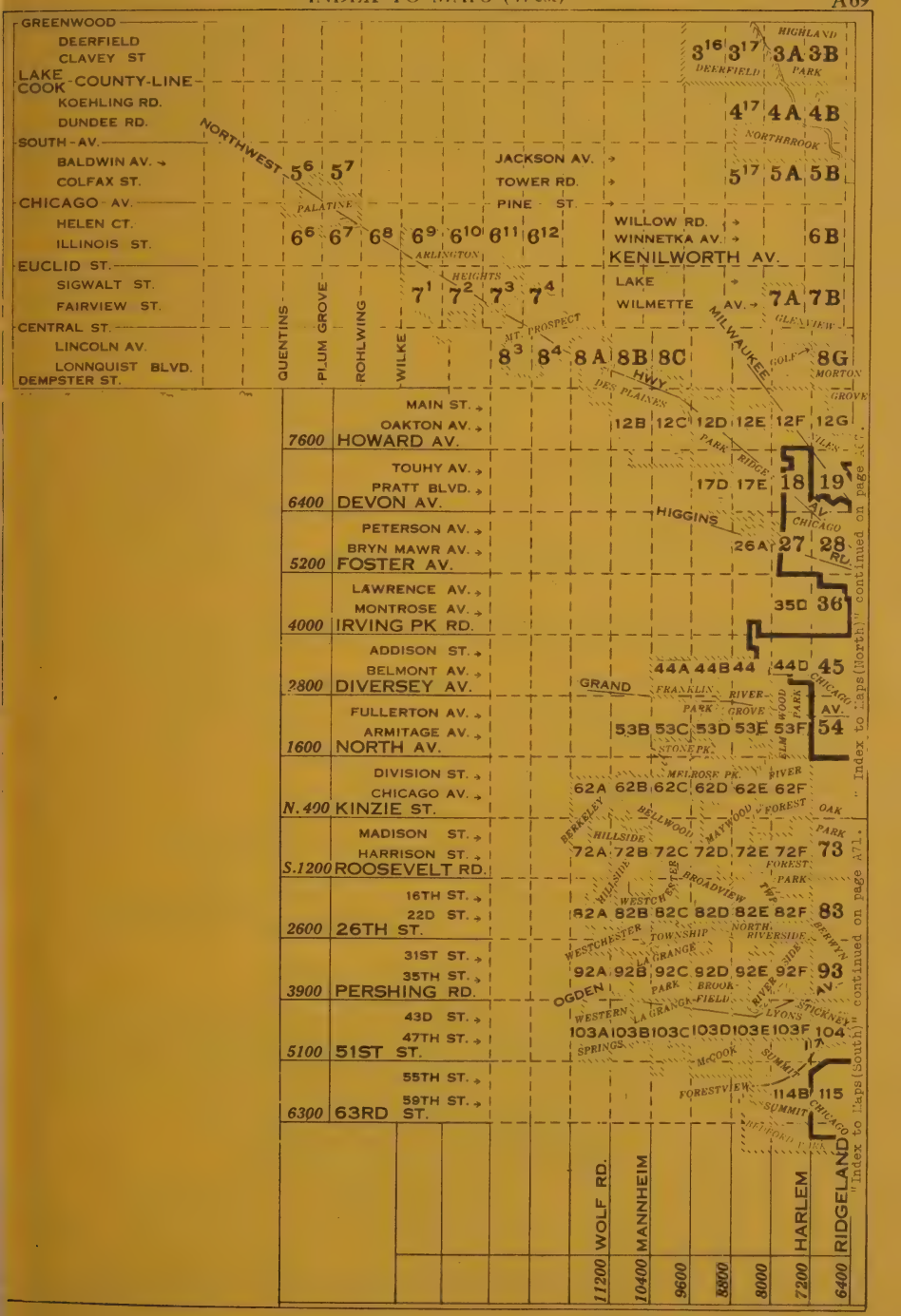
GREENWOOD
DEERFIELD
CLAVEY ST
LAKE COOK COUNTY-LINE
KOEHLING RD.
DUNDEE RD.
SOUTH AV.
BALDWIN AV.
COLFAX ST.
CHICAGO AV.
HELEN CT.
ILLINOIS ST.
EUCLID ST.
SIGWALT ST.
FAIRVIEW ST.
CENTRAL ST.
LINCOLN AV.
LONNQUIST BLVD.
DEMPSTER ST.
QUENTINS
PLUM GROVE
ROHLWING
WILKE
NORTHWEST
PALATINE
ARLINGTON HEIGHTS
MT. PROSPECT
JACKSON AV.
TOWER RD.
PINE ST.
WILLOW RD.
WINNETKA AV.
KENILWORTH AV.
LAKE WILMETTE AV.
MILWAUKEE
DES PLAINES HWY
HIGHLAND PARK
DEERFIELD
NORTHBROOK
GLENVIEW
GOLF
MORTON GROVE
MAIN ST.
OAKTON AV.
7600 HOWARD AV.
TOUHY AV.
PRATT BLVD.
6400 DEVON AV.
PETERSON AV.
BRYN MAWR AV.
5200 FOSTER AV.
LAWRENCE AV.
MONTROSE AV.
4000 IRVING PK RD.
ADDISON ST.
BELMONT AV.
2800 DIVERSEY AV.
FULLERTON AV.
ARMITAGE AV.
1600 NORTH AV.
DIVISION ST.
CHICAGO AV.
N.400 KINZIE ST.
MADISON ST.
HARRISON ST.
S.1200 ROOSEVELT RD.
16TH ST.
22D ST.
2600 26TH ST.
31ST ST.
35TH ST.
3900 PERSHING RD.
43D ST.
47TH ST.
5100 51ST ST.
55TH ST.
59TH ST.
6300 63RD ST.
HIGGINS
GRAND
FRANKLIN PARK
RIVER GROVE
STONE PK.
ELMWOOD PARK
MELROSE PK.
RIVER FOREST
OAK PARK
BERKELEY
HILLSIDE
BELLWOOD
MAYWOOD
FOREST PARK
HILLSHIRE
WESTCHESTER
BROADVIEW
TWP.
NORTH RIVERSIDE
BERWYN
WESTCHESTER
TOWNSHIP
LA GRANGE
OGDEN
PARK
BROOK FIELD
RIVER SIDE
STICKNEY
LYONS
WESTERN SPRINGS
LA GRANGE
McCOOK
SUMMIT
FORESTVIEW
SUMMIT
BELLWOOD
CHICAGO AV.
WOLF RD.
MANNHEIM
HARLEM
RIDGELAND
11200
10400
9600
8800
8000
7200
6400
"Index to Maps (North)" continued on page A71.
"Index to Maps (South)" continued on page A71.

MANAGEMENT
—
SALES

SWAN-LORISH
INCORPORATED

LOANS
—
INSURANCE

OFFICES:

KENWOOD
953 E. 47th St.
KEnwood 6-1610

SOUTH SHORE
1959 E. 71st St.
FAirfax 4-6410

WOODLAWN
1300 E. 63rd St.
FAirfax 4-9500

HYDE PARK
1355 E. 53rd St.
DOrchester 3-6200

CHATHAM
739 E. 79th St.
VIncennes 6-8000

EVERGREEN PARK
3658 West 95th St.
CEdarcrest 3-7762

SPECIALISTS IN . . .
SOUTH SIDE
SALES AND
PROPERTY MANAGEMENT

PARKER-HOLSMAN
COMPANY
REALTORS

1500 EAST 57th Street
HYde Park 3-2525

NORTH CONTINUED ON NEXT PAGE A67

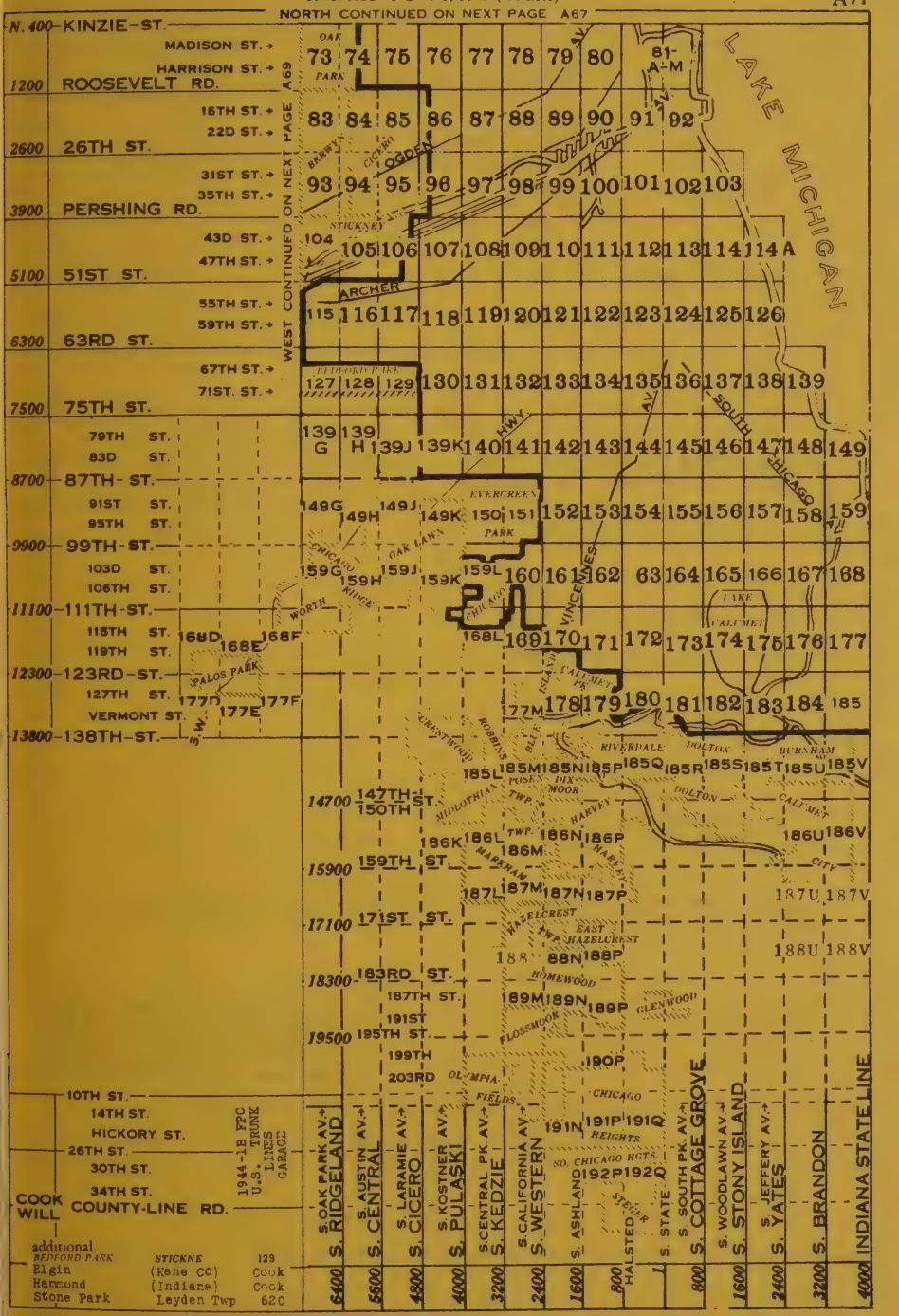

Appraisers

Page No.

Telephone FRanklin 2-9587

RICHARD J. LEYDEN

REAL ESTATE APPRAISALS

FIRST NATIONAL BANK BUILDING

ROOM 863

Apex Appraisal Company

Real Estate Appraisers
for
SAVINGS AND LOAN ASSN'S.,

BANKS, TRUSTS, MORTGAGE

AND INSURANCE COMPANIES

10315 S. Trumbull Avenue
BEverly 8-8408

3952 W. Madison Street
NEvada 2-4600
DENNIS P. SCANLON

Apex Appraisal Co..... A72
10315 S. Trumbull BEverl 8-8408

Becker, George & Assoc. A110- A112
A114
111 W. Washington FInanc 6-3292

Appraisers—Continued

Page No.

Beverly Appraisal Co..... A72
2057 W. 95th St...BEverly 8- 8100
Bixby Organization..... 48
1625 W. Morse Av..BRiargate 4-2010
Cutmore, Harry S. & Associates A8
38 S. Dearborn St. RAndolph 6-4545
Dunn, Dominick, M.A.I..... A11
111 W. Washington St. STate 2-9429
First Appraisal Co., Inc.... A103
228 N. La Salle St. FRanklin 2-2023
A107- A131
Fries, Eugene H. & Co..... A68
120 S. La Salle..DEarborn 2-6827
Kuehnle, Walter R. & Co...A49-A115
22 W. Monroe St..DEarborn 2-4000
Leyden, Richard J..... A72
38 S. Dearborn...FRanklin 2-9587
Harry R. Thornton, M.A.I..... 40
3256 W Irving Pk. KEystone 9-9600
Toale Appraisal Organization A10
111 W. Washington. RAndolph 6-6030

Banks

Central National Bank..... 31
828 W. Roosevelt Rd. MOnroe 6-8300

Chicago City Bank & Trust Co. 160
815 W. 63rd St. WEntworth 6-8800
First Nat. Bank of Blue Island 178
13057 S. Western. Blue Island 2200
Lawndale National Bank..... 84
3337 W. 26th St...BIshop 7-6800
Merchants National Bank..... 78
3158 W. Madison St. KEdzie 3-9500

Mutual National Bank..... 143
7844 S. Halsted..RAdcliff 3-1700
National Bank of Commerce.. 76
4010 W. Madison..VAnburen 6-1500
Northwest National Bank... 48
3985 Milwaukee Av. SPring 7-7700

Oak Park Tr. & Sav. Bank..... 63
Lake & Marion Sts. MA 6-9400
Pullman Trust H Savings Bk. 173
400 E. 111th St...PUllman 5-7260
South Chicago Savings Bank...158
2959 E. 92nd St. SOuth Chi 8-1400
Winnetka Trust H Savings Bk. 6E
791 Elm St.....WInnetka 6-0097

Builders

Page No.

Brock, Horace H., & Co..... 30
5251 N. Elston Av..AVenue 3-7880

Coal Dealers

Dunn Coal Co.....OAkland1551
Lill Coal Co.....LOngbeach2700
Nelson Coal Co.....ATlantic2150
Peterson, J.W.....Michigan 4300

Collections

Talbot, Alex.F, & Associates
111 W. Washington St.CENtral1903

Concrete Contractors

Rehnquist, T.A.Co.
6639 S. Vernon Ave.. Normal 0433

Consultants

Wall, Whitney, Jr.& Co..... 81H
120 S. LaSalle St.....STate2-1614

Credit Reports

Hills Reports, Inc.....
205 W. Monroe St..DEarborn2-5500

Exterminating Contractors

National Pesticide Co
356 N. State St...WHItehall 7-

Floors—Materials

Camp Co., The..... A73
6958 S. State St...TRIangle 4770

House Raisers & Movers

Wallich, W.A. Co.....A16
4736 S. Wentworth A.BOUleva 2218

Insurance

Brummel Bros.
A14-A17-7H-8J-11-21-34-41A-47-57-62F-69-71E-81N-81P-83-126-114A-222-223
175 W. Jackson St..WAbash 2-2055
Cramsie Laadt & Co..... A102
A106-A138-A148
175 W. Jackson Bl..WAbash 2-3161
Keller, Fred B., & Co..... A174
175 W. JacksonBl.HArrison7-9296
O'Malley & McKay, Inc..... 37
222 W. Adams St...CEntral 6-5206

Investments—Bonds

Page No

Barclay Investment Co.....
39 S. La Salle St...ANDover 7055

Kitchen Cabinets

Acme Metal Products Corporation
1845 W. 74th St.....HEMlock 7110

Landscaping

Beaudry & Associates
932 E. 50thSt.....ATLantic2215
.....

Letter Service

Linoleum

Ashland Linoleum & Carpet Co.
4926 S. Ashland Av.PROspect 7644

Manufacturing Chemists

Beck, Arthur Co., Inc..... A16
801 S. Jefferson SEely 3-3455

Mortgage Brokers—

Page No.

Austin Bond & Mortgage Co. Inc A11
189 W. Madison ...CEntral 6-5940

Dovenmuehle, Inc..... A2
135 S. La Salle...ANdover 3-2200
Draper & Kramer.....A21
33 W. Washington St. STate 2-0085
Glanz Mortgage Co..... 29
1112 N. Milwaukee ARmitage 6-4700
Great Lakes Mtg. Corp..... A109
A133-A135-A141-A149
111 W. Washington FRanklin 2-2344

Hoppe, William J..... A142
175 W. Jackson Bl. WAbash 2-0340
Kransz-Neuses Co..... 3D-21
29 S. La Salle St RAndolph 6-2560
Krueger D.L..... A4
111 W. Washington CEntral 6-5225

Mortgage Brokers—

Page No.

Continued

Lake Michigan Mortgage Co. 81B
105 S. La Salle St CEntral 6-2545

Massey, Eugene & Walter I.
Mortgage Corp....A109
105 W. Monroe St..CEntral 6-6819
McHenry, George & Co. A117-A119
39 S. La Salle St. CEntral 6-1326
Mutual National Bank..... 143
7844 S. Halsted RAdcliffe 3-1700
O'Brien & Pain..... A5
38 S. Dearborn St. FRanklin 2-2561
Pauling, E.G., Co..... A66
10 S. La Salle FRanklin 2-7740
Polish National Alliance.... A19
1514 W. Division ARmitage 6-0700
Republic Realty Mortg. Corp A134
A132-A146-A167-A171-A181
111 W. Washington CEntral 6-4804
Schmidt, John A. Investment A64
111 W. Washington FRanklin 2-2232
Sharon Mortgage Co..... A8
105 W. Madison St. RAndolp 6-5656
Snydacker & Co..... 31
111 W. Washington RAndolp 6-5292
Standard Securities &
Management Corporation..... A6
69 W. Washington CEntral 6-4877
Union Investment Co..... 158
3026 E, 92nd St.. SAginaw 1-1133
Wilson, Percy, Mtg. & Fin. Corp..224
A105-A108-A117-A123-A127-A129-
A133-A136-A145-A157
134 N. La Salle St. CEntrl 6-8270
134 N. La Salle St. CEntr 6-8270
Youdorf, S. & CO., Inc.....A6
105 W. Monroe St...CEntral 6-6772

Mortgage Brokers (Second)

John Mullin Naghten..... 100
105 N. Clark St. DEarborn 2-1257

Newspapers

Real Estate Advertiser..... A12
34 N. LaSalle St. CEntral 6-3245

Office Furniture

Office Furniture Clearing Hse
236 W. Lake St...DEArborn 3456

Painters & Decorators

Page No.

Theo.Ebert & CO.
830 W.Diversey.BUCkingham 4770

Photo Copies

] Rapid Copy Service
123 N.Wacker Dr.....STAte 5977

Photographers—Commercial

] Kaufmann & Fabry
425 S.Wabash Av. HARrison 3135

Real Estate—Central

Aldis & Co..... 81D
53 W.Jackson Bl.HArrison 7-0260

Bell & Hefter..... 81G
111 N.Wabash Av.RAndolph 6-9552

Brownle,J.B.Realty Co..... 81C
100 N.La Salle St.CEntral 6-1317
Buttler, Charles F..... A62
11 S. La Salle St. STate 2-1280
Camp,J.Beidler & Co..... 81E
139 N.Clark St. RAndolph 6-0763
Cremin & O'Connor----------- A26
33 N.La Salle St. STate 2-0240
Draper & Kramer Inc..... A21
33 W.Washington St.STate 2-0085

Farnsworth, Ward Management....81M
135 S.La Salle St...STate 2-1432
Farr,Chinnock & Sampson..... A62
111 W.Washington..CEntral 6-8534
First Realty Co.....81B
39 S.La Salle St...CEntral 6-5151
Hall & Ellis.....A12
407 S.Dearborn HArrison 7-2241
Harper, H.H.& Co.....81C
135 S.La Salle St RAndolp 6-1854
Harvey, James D. & Co..... 81E
10 S. La Salle St.CEntral 6-5144
Heftel,William J.....81H
30 N.La Salle St.ANdover 3-2258
Higbee,R.B.....A18
176 W.Adams St...DEarbor 2 3828
Hirsch, Le Roy E. & Co.....51
110 S. Dearborn St. STate 2-6520
Hogan & Farwell, Inc.....81G
71A-71C-72-81H-81M
141 W.Jackson Bl..Wabash 2-7300
Klibanow, William J. & Co.....A9
32 W.Randolph St.RAndolph 6-4931

Real Estate—Central

Page No.

Continued

Lang-Weise- & Cella.....81F
308 W.Washington RAndolph 6-2574
Lauren,S.Alton & Co.A105-A107-121
53 W.Jackson Bl.HArrison 7-6775
Levy, Arthur G. & Co..... 81H
110 S.Dearborn st. STate 2-8366
Levy, Mark Realty Co.....A66
22 W.Monroe St...CEntral 6-0155
Lurie, George S. &Co.....A62
120 S.La Salle St.FRankli 2-0370
Maniates, Peter G..... A9
11 S.La Salle St.CEntral 6-3508

Mulvaney, R.P.& CO.....81F
173 W.Madison St. CEntral 6-6944
Newmann,H.L. & Co..... A13
11 S.La Salle St.RAndolph 6-4845
O'Brien, R. M & Co.....A64
139 N.Clark st. RAndolph 6-3062
Ogden, Sheldon & Co..... 72
30 N.La Salle St.FRanklin 2-7358
Prassas & Co..... A24
111 W.WashingtonDEarborn 2-2711
Real Estate Corp.,The..... A11
29 S.La Salle St.RAndolph 6-0262
Reid,R.H.,& Co..... 81A
10 S.La Salle...RAndolph 6-7673
Ritchie Realty & Mgt.Co.. 62
33 N.LaSalle .....STate 2-4670
Rubloff,Arthur,& Co..... A7
100 W.Monroe St..ANdover 3-5400
Schmit & Watt..... A66
77 W.Washington.RAndolph 6-1984
Schuberth & Co.,Inc..... A14
39 W.Adams St. WAbash 2-5733

Shanklin,Robert F.,& Co... A9
111 W.WashingtonFRanklin 2-5034
Sheridan L.J.,& Co..... A15
111 W.WashingtonRAndolph 6-7743
Steinbrecher,Paul,& Co.... 81D
7 S.Dearborn St..CEntral 6-4984
Sturm-Bickel Corp..... 81H
39 S.LaSalle St..ANdover 3-1300
Wall,Whitney,Jr.,& Co..... 81H
120 S.LaSalle St...STate 2-1614

Willoughby & Co,Inc.....81B-81H
77 W.Washington .CEntral 6-5050
Winston & Co..... 225
38 S.Dearborn ...CEntral 6-4204

Real Estate—Industrial

Page No.

Gozder, George A. A13
800 N.Clark St....MOhawk 4-2818
Harrington, J. J., & Co..... A7
22 W.Monroe St.FInancial 6-1322
Nicolson Porter & List, Inc. A21
231 S.LaSalle St...STate 2-7755
Phipps Industrial Land Trust 109
134 N.LaSalle St...STate 2-7397
Swetz, Thomas G. A3
127 N.Dearborn ..RAndolph 6-2793
VanVlissingen, J.H.& Co. 109
120 S.La Salle...RAndolph 6-4042
Wiegel & Kilgallen..... 159
3615 W.95th St.EVergreenPk..7825
HIlltop 5-1717
Willis, Thomas H. A3
10 S.La Salle St..CEntral 6-4086

Real Estate—North

Aetna Realty Investment, Inc.... 49
2990 Milwaukee..SPaulding 2-2900

Berger & Berger..... 51A
2256 Roscoe.....LAkeview 5-3619
Berkson & Sons..... 24
2522 Peterson..HOllycourt 5-5800
Belmont Realty Co..... 51A
1548 Belmont ....LAkevies 5-3428
Bowers, John C., Co..... 43
4628 N.BroadwayLOngbeach 1-8833
Cain & Culhane, Inc..... 43
4545 Broadway.LOngbeach 1-2820
Capps, Donald F., & Co..... 71
61 W.Schiller St.SUperior 7-6160

Contandin, Hugo & Co..... 35
5547 Broadway...LOngbeach 1-7310
Crowe Bros.Co..... 71C
754 N.Dearborn..SUperior 7-3700
Curto, V. J. & Co..... 43
4802 Broadway..LOngbeach 1-5500
Dirks, Emil J., Co..... 52
1166 DiverseyPk.LAkeview 5-1410
Dobroth, Elmer O., & Co..... 32
3415 W.Peterson..JUniper 8-7807
Feulner, Edwin J..... 71B
853 N.State St..DElaware 7-7745
Foster, Earl, & Co..... 34
5152 N.Clark...LOngbeach 1-7550
Fleischer, Chas.H., & Co..... 25
7557 Ridge Ave..BRiargate 4-6366
Goeske, A. E..... 42
2324 W.Lawrence LOngbeach 1-0135
Gunning, Edgar D. & Co..... 41
2727 Lawrence.. LOngbeach 1-0611

Real Estate—North

Continued

Page No.

Haderlein, John & Co..... 51
3413 N.Paulina.LAkeview 5-9120
Hagelin Realty Co., Inc..... 34
1519 W.Foster LOngbeach 1-6526
Heidkamp-Mitchell, Inc..... 42
4815 Lincoln Av.LOngbeach 1-6136
Hogan & Farwell, Inc..... 72
71A-71C-81G-81H-81M
141 W.Jackson Bl.WAbash 2-7300
Jengel, George T..... 62
2373 N.Lincoln DIversey 8-0022
Johnson, Axel J. & Co..... 33
2824 W.Peterson.HOllycourt5-3360
Johnson-Miller & Associates..... 32
2818 W.Devon Av BRiargate 4-4100
Jordan, Elmer & Co..... 35
5604 N.Ridge Av.LOngbeach 1-5160

King, S.W. & Son..... 53
541 Diversey EAstgate 7-7300
Kruggel, Arthur & Co..... 43
4931 Broadway...LOngbeach 1-5531
Long-Kogen, Inc..... 25
6945 N.Clark St.ROgers pk 4-6500
Mayer, George J., & Co..... 26
1407 Howard St.AMbassador 2-5400
Mc Rose, H. R. & Co..... 24
7301 N. Western ROgers pk 4-7234
Mueller, Peter..... 52
2005 Sheffield LIncoln 9-1333
John W. Murray..... 32
5811 Lincoln Av. LO.1-8484

Pagano, Charles V..... 62
1708 N.Larrabee..MOhawk 4-0600
Pohlman Realty, Inc..... 33
5704 N.Western.LOngbeach 1-2176
Quetschke, Paul J. & Co..... 41
4165 N.Lincoln BUckingham 1-8400
Reynolds, Frank G., & Co..... 71
500 N.Dearborn. SUperior 7-7300
Schall, Wallace S., & Co..... 33
2653 W.Peterson LOngbeac 1-9090
Shoenlank & Kirschner, Inc..... 26
1505 W Morse Av.SHeldrake 3-8820

Real Estate—North

Page No.

Continued

Smith Bros..... 34
5356 N.Clark st.LOngbeac 1-0307

Stanmeyer & Co.....35
6228 Broadway BRiargate 4-3131
State Management Corporation.. 53
3321 N.Clark St.EAstgate 7-6222
Stults ,E.E. Inc.....42
1901 W.Montrose BIttersw 8-4040
Sudler & Co.....71B
134 N.LaSalle St..DEarborn2-0900
Uptown Realty & Mtge Co..... 35
5547 Broadway UPtown 8-7733
Wolf, Carl N.....52
3266 N.Clark St.GRaceland 2-3476

Real Estate—Northwest

7

Aetna Realty InvestmentsInc. 49
2990 N.MilwaukeeSPaulding2-2900
Andersen,W.G.....47
3024 N.Cicero...MUlberry 5-6600
Anderson,Clarence E..... 56
5141 Fullerton..NAtional 2-4300
Beeseley Realty & Mtg.Co.Inc. 39
4210 W.IrvingPkPEnsacola 6-2726
Bender,William C.,& Co..... 68
3306 W.North Av..BElmont 5-0061

Burke & Lynn..... 41
4747 N.Kedzie.....IRving 8-7120
Cilano Realty Co..... 51A
1940 Irving Pk.Rd.GRace 7-3636
Ehrlich,D.S.,& Assoc..... 49
3259 W.Irving Pk.COrnelia7-6116
Enderlin,F.C.,Realty Corp.... 31
4339 W.Peterson.PAlisade 5-4444
Fricke & Lindquist.....58
3145 Logan Sq.EVerglade 4-5800
Hannigan Realty..... 65
1539 N.Cicero Av.DIckens 2-3737
Hanson, George R.....38
3634 N.Cicero.PEnsacola 6-4070
Heller & Heller.....A13
4314 Elston Av..JUniper 8-4575
Michael L.Heiser..... 51
3173 Elston Av.IRving 8-7306

Immel & Karas.....58
3430 W.North...SPaulding 2-4353
Jarchow, Chas. & Sons, Inc 58
3622 W.Fullerton SPaulding2-4280
K.P.Realty Co.....
2617 W.North Av HUmboldt 9-3344

Real Estate—Northwest

Page No.

Continued

Keeney,Albert F..... 56
5612 W.North...MErrimac 7-4300
Krohn,John,Co..... 38
5349 W.Lawrence Av AVenu 3-2700
Malone,R.B..... 37
4942 Milwaukee..PAlisade 5-3800
Mc Lennan,Wm.C.,& Co..... 18
6665NorthwestHyNEwcastle 1-6400
Mein,Alfred J..... 48
4256 Irving Pk.PEnsacola 6-2600

Pallasch,J.B.& Sons..... 70
1146 N.Noble St.ARmitage 6-1517
Pedersen,Carl M.& Co..... 68
3136 W.North Av..BElmont 5-1234

Realty & Mortgage Co..... 59
3115 Logan Sq..EVerglade 4-8000

Silver & Co..... 40
3654 W.Lawrence.INdepend 3-1006
Stanczewski,W.,& Co..... 69
1352 N.Ashland..ARmitage 6-2500
Thornton,Harry R..... 40
3256 W.Irving Pk.Rd. KE 9-9600
Verni Realty & Investment Co.67
3900 W.Chicago DIckens 2-6700
Wanland,Edward R..... 32
4140 Peterson....KIldare 5-3135
Worsek,Milton M.,& Co.....40
4007 W.Lawrence.KIldare 5- 4007

Real Estate—South

Page No.

Bowers & Baldwin Realty, Inc. 103
1046 E.47th St...WAgner 4-5333
Cacciatore, Joseph, & Co..... A5
2554 Wentworth..VIctory 2-3669
Coleman, H. J. & Co..... 113
4705 S.State St..DRexel 3-1800
Gordon, A.E., & Sons.....103
3457 Indiana Av.VIctory 2-1515
Hobbs & Grubb, Inc..... 113
456 E.47th St....WAgner 4-2424
Kamenjarin, A., & Co..... 100
3042 Wentworth CAlumet 5-4663
Klein, Walter H., Co..... 122
4930 S.Ashland av WAlbroo5-7573
R.G. McClellan..... 103
29 E.31st St....VIctory 2-4290
Newmann & Abelson.....124
213 E.Garfield.MUseum 4-6900

Strmic, Victor.....101
541 W.31st St...CAlumet 5-0035

John B.Wheeler Co..... 112
738 W.43rd St..... YArds 7-0727

Real Estate—Southeast

Boenicke & Cady, Inc..... 114
903 E.47th St...KEnwood 6-6252

Brooks, Robert E. L., Inc.....158
9117 S.Commercial REgent 4-4000
Carter, G. D. ,& Co..... 124-136
1040 E.47th St...KEnwood 6-7520
Caspers, Paul & Co., Inc.....114
1101 E.47th St...DRexel 3-1101
Chatain, Robert N. & Co.....137
1545 E.63rd St...MIdway 3-8745
Drennan & Co.....148
7459 S.Exchange..REgent 4-3600
Charles E.Fox &CO..... 125
5500 Harper Av... PLaza 2-6900

Gallagher, James E.& Co.....173
461 E.111th St.PUllman 5-7400

Hess, J.L.....138
2257 E.71st St...MIdwar 3-0050

Hoglund, John A.....139
2612 E.75th St.SO.shore 8-4310
Johnson & Blake, Inc.....145
8002 Cottage Gr.Av.HUdson 3-5464

Real Estate—Southeast

Page No.

Lyden, Edward A.....147
1756 E.79th St..REgent 4-5800
Lynch, John L. & Co.....148
2602 E.75th St..REgent 4-4800
Mc Key & Poague, Inc.....139
1172 E.63rd St.HYde pk 3-8100
Meade, James P. & Co.....149
1135 E.82nd St.SAginaw.....1-6776

Myers, H.O. Co.....137
1446 E.67th St..FAirfax 4-4400

Olson, Elmer G.....164
604 E.103rd St..PUllman 5-3760
Oschatz & Ratner.....
352 E.47th St..ATlantic 5-3767
Parker-Holsman Co.....A70
1500 E.57th St..HYde pk 3-2525
Price, Leslie M.....137
6826 Stony Is.Av.DOrchest 3-8800

Reinecke, Geo.W., Inc.....147
1642 E.79th St.SOuth Shor 8-3310

Ringer, Charles Co.....147
7915 Exchange .SOuth Shore8-0444
Selz & Southman, Inc.....125-138
2459 E.75th St...REgent 4-8300
Shick, Earl W. & Co.....137
7028 Stony Is.Av.FAirfax 4-9280
Shortall, James J.....126
1501 E.57th St...FAirfax 4-2525
Silverwood, Ralph.....139
1505 E.67th St...MIdway 3-2701
Smith, E.A. & Co.....124
451 E.63rd St....NOrmal 7-7077
Strong, Elmer & Co.....146
8712 Stony Is.Av SAginaw 1-2131
Swan-Lorish, Inc.....A70-114
1355 E.53rd St.DOrchester 3-6200
Teninga & Co.....164
10835 S.Michigan.PUllman 5-5000

Turner, James & Co.....124
326 E.51st St...KEnwood 6-2113

Real Estate—Southeast

Page No.

Wyllys Realty Co.....145
443 E.79th St...TRiangle 4-1000

Real Estate—Southwest

Athenian Realty Co.....144
438 W.79th St..HUdson 3-8116
Blue, William W. & Co.....153
9403 S.Ashland av.BEverly 8-6900

Dana,Floyd G.Co..... 135
7465 Vincennes.RAdcliffe 3-1500
Friedeman-Nyhan Co.....143
7654 S.Halsted.VIncennes 6-7070
Geissler, Ernest..... 120
2749 W.63rd St..HEmlock 4-3400
Groebe, William C.& Co.....160
2057 W.95th St..BEverly 8-8100
Halvorsen, F.H.,Co.....120
3145 W.63rd St...HEmlock..4-4300

Johnson,C.Edwin.....120
2816 W.63rd St.GRovehill 6-2700
Kaliske-Simpson Co.....134
6306 S.Peoria..WEntworth 6-7200

Krauter, Elmer Co..... 122
123-134-135
6417 S.Halsted.WEntworth 6-4120

Latchford,George P.,& Sons....142
7836 S.Racine Av..TRiangle4-8020
Loomis,Raemer G.& Sons..... 142
8637 S.Ashland Av.CEdar 3-4700
Mac Askill Co..... 132
3019 W.63rd St....HEmlock 4-7204
Moore, Donald F.,Inc.....142
7748 S.Ashland.RAdcliffe 3-7300
Mulholland, Clem B.,Inc.....152
2156 W.95th St..HIlltop 5-3300
Norris & White.....153
9505 S.Western av.BEverly 8-5000
O'Connor Realty Corp.....160
10700 S.Western..BEverly 8-4481
O'Connor,John R.Corp.....161
10201 S.Western HIlltop 5-4200

Real Estate—Southwest

Page No.

Continued

Reiter, Joseph J.,Co.....122
1543 W.51st St.....YArds 7-2300

Ryan, James H.& Co.....153
1546 W.95th St..BEverly 8-5747
Sack Realty Co.....134
6549 S.Halsted.WEntworth 6-3226
Schroll,John H.....141
7741 S.Halsted StVIncennes6-6200
Strauss Realty Co.....134
6655 S.Halsted St.....EN 4-7700
Thompson & Meissler.....152
9307 S.Ashland Av.HIlltop 5-7200

Real Estate—West

Associated Brokers.....63
5958 W.Lake..MAnsfield 6-4334

Conlon, W.F. & Co..... 80
809 W.Madison St..MOnroe 6-3301
Harrington, J.P..... 75
4910 W.Madison St.COlumbus1-2400
Kenny Bros.....81A
802 W.Washington.HAymarket1-2700
Mc Carthy Bros..... 76
3857 W.Washington Bl.KEdzi3-8540
Murphy, A.P., & Co..... 77
327 S.La Salle St.WAbash 2-2131
Murphy, Frank P..... 75
5214 W.Madison St.COlumbu 1-0871
Pilgrim, F.C., & Co..... 64
5637 W.Lake St.AUstin 7-1680
Sorrentino, John & Son..... 54
6960 W.North Av..... NA 2-4646
Schrik, John, Inc..... 65
811 N.Laramie st...AUstin 7-1438
Schneider, G.H. & Co.Inc..... 79
300 S.Western Av...SEely 3-0921
Walsh, P.M. & Co..... 75
5120 W.Madison St. AUstin 7-0995
Woelke & Huebenthal..... 77
127 N.Kedzie Ave...KEdzie 3-1918

Real Estate—Arlington Heights

Page No.

Jocobsen, H.R., & Co
Arlington Heights, Ill.

Real Estate—Berwyn

Real Estate—Blue Island

First National Bk. of Blue IS. 178
13057 S. Western. Blue Island 2200
Mc Nulty, John P., Co.....
12739 S. Western. Blue Island 5545

Real Estate—Brookfield

Rezny, Irving V.....
3748 Grand Bl. Brookfield 542

Real Estate—Cicero

Real Estate—Evanston

First National Bank & Trust 12Z
800 Davis St.....DAvis 8-8100
Hennessey, W.S., & Co.....17
563 Howard St. ROgers pk 4-0458
Lucas, Herbert L..... 12
518 Davis St. UNiversity 4-9040
Mc Guire & Orr, Inc.....5F
1525 Chicago Ave. GReenlf 5-1080

Quinlan & Tyson.....12-A19
1571 Sherman UNiversity 4-2600
Sadler & Hultman, Inc..... 17
514 Davis St.. GReenleaf 5-0500
Wennerstrand-Cooper..... 17
525 Grove St. GReenleaf 5-3030

Real Estate—Evergreen Park

Briggs, A.G., & Sons, Inc..... 150
3214 W. 95th St. Evergrenn 8160
Wiegel & Kilgallen Sales Co. 150
3615 W. 95th St... Hilltop 5-1717

Real Estate—Flossmoor

Page No.

Naughton, F.C., & Co..... 188N
1034 Sterling ....Homewood 1090

Real Estate—FRANKLIN PK.

McLennan, Wm. C. Co..... 18
9522 W. Grand Av. NEwcastl 1-6400

Real Estate—Glencoe

Anderson, Donald N.....4E
697 Vernon ave Glencoe 2113

Real Estate—Highland Park

Johnson, Robert L. Realty Co. 1C
1608 Berkeley Rd. HIghla 2-6200

Real Estate—Homewood

Prindiville, F.W. & Co..... 188N
1957 Ridge Rd. Homewood... 1100

Real Estate—Harvey

Hudson, Fred G.....Cook Cou. Book
60 E. 155th St.....Harvey 202M

Real Estate—La Grange

Allinson, H.V., & Co.....
1 S. Waiola Av...La Grange
Cossitt & Co.....
8 N. La Grange Rd. La Grange
La Grange National Bank....
620 W. Burlington. La Grange

Real Estate—La Grange Pk.

Joern, Wm., & Sons..... 92B
329 N. La Grange Rd. La Gran 9550

Real Estate—Lake Co.

Behm, Louis I.....Lake Co. Blue BK
Grayslake 2181
Brodnick Realty..Lake Co. Blue Bk
Waukegan..... Majestic 2123
Edwards, Russell H., & C. Lake Bk
Waukegan.....Majestic 3264
First Fed. Sav. & Loan Assn..Lk. Bk
Waukegan.....Majestic 84
Green, G.W....Lake Co. Blue Book
Waukegan.....Majestic 2759

Real Estate—Lake Co. Page No.

Continued

Harlan, E.F. ...Lake Co.Blue Bk
32 Center St. Lake Bluff 1387
Hart-Shaw & Co...Lake Co.Blue Bk
135 S.La Salle St.RANdolph 7156
Jadrich & Co....Lake Co.Blue Bk
Waukegan.....Ontario 6440
Keach,C.W. (Farms).Lake Co.Book
11 S.La Salle St..DEArborn 1547
Kuehnle,Walter R.,& Co..Lake Bk
22 W.Monroe st... FRAnklin 2225
Olson, H.D.& Co..Lake Co.Blue Bk
Waukegan.....Majestic 804
Reeves & Dixon..Lake Co.Blue Bk
Waukegan.....Majestic 1616
Reuse,J.C.,& Co.Lake Co.Blue Bk
Libertyville 125
Schwartz & Co.,Inc.Lake Co.Blue
Waukegan.....Majestic 614
State Management Corp..Lake Book
3321 N.Clark st.EAStgate 6222
Toale Appraisers Orgn..Lake Book
111 W.Washington.RANdolph 6030
Wilson,Percy,Mortgage Co Lk. Bk
134 N.La Salle St.CENtral 8270

Real Estate—Matteson

Barker Agency.....Matteson 159

Real Estate—Maywood

Davies Realty Shop..... 62E
1209 S.5th Av. FI.3-0162
Elbert,E.M..... 62E
903 S.5th Ave.....Maywood 505
Peacock,Harry E..... 62E
609 Lake St..... FI 4-6700

Real Estate—Melrose Park

de Grazia, Joseph.....62D
2101 W.Lake St.Melrose pk 612
Melrose Realty Co.....62D
2101 W.Lake St.FIlmore 4-0612
Wolf, P.E.....62E
106 Broadway Melrose pk 622

Real Estate—Oak Park

Pilgrim,F.C.,& Co..... .. 64
5637 W.Lake St....AUstin 7-1680
VanDoren Realty Co.....62F
419 S.Blvd.O.P. EUclid 3-0320

Real Estate—Palos Park

Real Estate—Park Ridge Page No.

Mc Cabe & Sons..... .17E
9 N.Prospect Av TAlcott 3-3151

Real Estate—Skokie

Hansen,Hubert G.,& Sons..... 14
4646 Oakton St. ORchard 5-1222
Harrold, Henry... 14
4734 Oakton St..ORchard 3-1456
King, Armond D... 14
5120 Oakton st..IRving 8-6566

Real Estate—Research

Real Estate Research Corp....A123 A137-A111
73 W.Monroe St...CEntral 6-3525

Real Estate—Wheaton

Crooks,Reed M
132 W.Liberty Dr.....Wheaton 31

Real Estate—Wilmette

Tighe Realty Co.....7G
521 4th St. Wilmette 3005

Wilmette Realty Co.....7H
513 4th St. Wilmette 192

Real Estate—Winnetka

Hart,Shaw & Co..... 6E
135 S.LaSalle...RAndolph 6-7156
Sears Real Estate Co..... 6G
24 Green Bay Rd.WInnetka 6-2900
Winnetka Trust & Sav. Bank.. 6E
791 Elm St.....WInnetka 6-0097

Savings and Loan Assns.

Capitol Federal Sav.& Loan.. 87
3501 W.26th St....BIshop 7-6900
Chesterfield Fed.Sav.& Loan. 155
8300 S.Cottage Grove TR 4-9300
Chicago Fed.Sav.& Loan..... A116
A118-A125-A127- A104
211 S.LaSalle FInancial 6-4200
Concordia Sav.& Loan Assn.. 123
900 W.63rd St..ENglewood 4-0900
Cragin Sav.& Loan Assn..... 56
5200 W.FullertonBErkshir 7-2626
Fairfield Sav.& Loan.....24-48
1601 N.Milwaukee.EVergld 4-3600
First Fed,Savings & Loan.....A21
1 S.Dearborn ..FInancial 6-3500
Hoyne Savings & Loan Assn.....38
4841 Milwaukee....AVenue 3-1231
Labe Savings & Loan Assn.....39
4343 Elston....COrnelia 7-2700
Lawndale Agency & Loan..... 87
3205 W.Cermak Rd..BIshop 7-6530

Savings and Loan Assns.—Continued

Page No.

Liberty Fed.Sav.& Loan..... 51A
5693 N.Lincoln LOngbeac 1-8150
North Ave.Fed.Sav.& Loan.....62
421 W.North Ave..MOhawk 4-4320
Northwest Fed.Sav.& Loan.... 47
4911 Irving Pk.Rd.SPring 7-7200
Oak Park Trust & Sav.Bank... 63
Lake & Marion Sts MA 6-9400
Peoples Fed.Sav.& Loan..... 89
1700 W.21st St.....CAnal 6-5465

St.Paul Fed.Sav.& Loan..... 89
2116 W.Cermak Rd.VIrgina 7-6530
Supreme Sav.& Loan Assn..... 110
1751-5 W.47th St..YArds 7-3895
Swedish Home Savings & Loan..A22
111 W.Washington...STate 2-6886
Talman Fed.Sav.& Loan.....A104
A108-132-159L 145
5501 S.Kedzie....HEmlock 4-3322
Western Savings & Loan Assn. 38
5345-7 Lawrence Av.PAlis 5-3002

Survey Service

National Survey Service.... A64
134 N.LaSalle...RAndolph 6-7609

Stationery Stores

Horders,Inc..... 224
231 S.Jefferson.FRanklin 2-6760

Tax Service

Chicagoland Tax & Title Ser A107
127 N. Dearborn.....STAte 4353

Trust Companies

Page No.

Typewriters

Wagner & Co.....
135 S. La Salle .. CENtral 2114

Weatherstrips—Metal

Zegers, Inc.
5617 Harper Ave...HYDe Park 5409

Wrecking Contractors

City Wrecking.Co., Inc.....
5324 S. Wentworth Ave.
.....KENwood 1900

NONE NONE

 Continued from page A61

FRAME OR BRICK PRIVATE GARAGES

CLASS 1- G

FRAME GARAGES

		1st Grade					2nd Grade					3rd Grade				
Depth		16	18	20	22	24	16	18	20	22	24	16	18	20	22	24
Front of Garage	8	150	159	166	176	185	109	118	126	135	144	87	94	99	105	113
	10	168	176	186	196	203	126	135	146	156	166	100	107	113	120	126
	12	186	195	205	216	225	144	153	166	176	179	113	117	126	131	133
	14	202	213	225	235	251	161	174	183	196	202	124	133	137	144	147
	16	220	230	244	254	272	179	191	203	215	230	137	143	151	155	166
	18	243	251	265	281	291	199	212	225	237	255	151	157	166	172	183
	20	256	269	285	296	311	215	229	243	256	274	163	169	177	183	195
	22	272	289	300	312	332	230	248	259	277	298	172	183	186	196	209
For Ea. 2' of Front Over 22'		16.90	18.20	19.50	20.80	20.80	16.90	18.20	19.50	20.80	20.80	11.70	13.00	13.00	13.00	13.00
2nd Fl. Apt.		2.24 per sq. ft.					2.03 per sq. ft.					1.83 per sq. ft.				

BRICK GARAGES

		1st Grade					2nd Grade					3rd Grade				
Depth		16	18	20	22	24	16	18	20	22	24	16	18	20	22	24
Front of Garage	8	265	287	306	328	346	212	228	244	263	278	170	186	200	215	228
	10	291	313	334	358	378	234	250	269	289	303	192	208	224	237	252
	12	319	342	365	386	410	254	270	289	309	324	207	222	237	254	268
	14	346	369	393	417	443	278	298	315	335	350	235	251	269	285	304
	16	376	399	425	451	478	302	321	342	364	382	255	273	291	308	326
	18	399	428	451	482	510	324	346	365	386	410	278	295	316	335	355
	20	428	455	484	511	536	348	368	391	413	434	298	319	339	358	380
	22	451	482	507	540	569	367	386	406	433	458	317	335	358	374	399
	24	482	510	536	575	599	393	410	438	458	484	339	363	380	404	425
	26	507	540	571	602	633	411	436	460	485	512	361	384	403	428	449
	28	533	567	599	636	663	438	460	480	511	540	380	404	428	449	477
	30	558	593	625	663	698	456	482	510	536	558	403	424	449	469	498
For Ea. 2' of Front Over 30'		23.40	23.40	24.70	26.00	27.30	22.10	23.40	23.40	24.70	26.00	20.80	22.10	23.40	23.40	24.70
2nd Fl. Apts.		3.12					2.85					2.56				
Irregular Shaped Over 3 Cars						1.15	.92					.83				

Garages With 2nd Floor Lofts Double the Above Prices.

NOTE: The above prices are in dollars per building.
Consider 1-car garage size 10' x 20'; 2-car 20' x 20'; 3-car 30' x 20'.

BASE PRICE INCLUDES: Interior and Exterior as per Grades, Shingle Roof, No Heat.

ADDITIONS

Tile or Slate Roof.....44 per sq. ft. **Steam Heat .....30 per sq. ft.**
Stone Exterior .....40 per sq. ft. **Hot Water Heat .....36 per sq. ft.**

ADD FOR ADDITIONAL FEATURES

Continued on page A84

 Continued from page A83

SHACKS AND GARLOWS

CLASS 2-G

1 STORY BUILDINGS

Area	400	450	500	550	600	650	700	750	800	850	900	950
Frame	1.14	1.13	1.12	1.11	1.09	1.08	1.07	1.07	1.05	1.04	1.04	1.03
Brick	1.98	1.95	1.92	1.90	1.86	1.83	1.81	1.79	1.77	1.74	1.73	1.70

BASE PRICE INCLUDES: Cheap Frame or Brick Construction, Flat or Pitched Roof, Post or Cheap Concrete Foundation, Wood or Concrete Floor, Lined With Wall Board, No Electric Light, No Plumbing, No Basement, Stove Heat.

ADDITIONS

For Basement or Other Adds, Use 100% of 3-E Classification.

Electricity	.08	.08	.08	.08	.08	.08	.08	.08	.08	.08	.08	.08
Kitchen Sink	.51	.46	.40	.38	.34	.30	.30	.27	.25	.23	.23	.22
Water Closet	.21	.17	.17	.16	.14	.12	.10	.10	.10	.10	.09	.08
Bath Room	.61	.55	.49	.46	.40	.38	.35	.34	.30	.29	.27	.26
Plaster Interior	.04	.04	.04	.04	.04	.03	.03	.03	.03	.03	.03	.03

ADD FOR OTHER ADDITIONAL FEATURES

2 STORY BUILDINGS

Area	800	900	1000	1100	1200	1300	1400	1500	1600	1700	1800	1900
Frame	1.07	1.05	1.04	1.04	1.03	1.00	.99	.98	.98	.96	.94	.94
Brick	1.69	1.66	1.64	1.61	1.57	1.56	1.55	1.52	1.51	1.48	1.47	1.44

BASE PRICE INCLUDES: Cheap Frame or Brick Construction, Flat or Pitched Roof, Post or Cheap Concrete Foundation, Wood or Concrete Floor, Lined With Wall Board, No Electric Light, No Plumbing, No Basement, Stove Heat.

ADDITIONS

For Basement or Other Adds, Use 50% of 3-E Classification.

Electricity	.09	.09	.09	.09	.09	.09	.09	.09	.09	.09	.09	.09
Kitchen Sink	.26	.23	.21	.20	.17	.16	.14	.14	.13	.12	.12	.12
Water Closet	.10	.09	.08	.08	.08	.07	.05	.05	.05	.05	.05	.05
Bath Room	.30	.27	.25	.23	.21	.20	.17	.17	.16	.14	.14	.13
Plaster Interior	.04	.04	.04	.04	.04	.03	.03	.03	.03	.03	.03	.03

ADD FOR OTHER ADDITIONAL FEATURES

Continued on page A85

Continued from page A84

COTTAGES AND BUNGALOWS

CLASS 3-G

	Area	1000	1100	1200	1300	1400	1500	1600	1700	1800
Frame	1st Grade	4.41	4.25	4.13	4.06	3.97	3.90	3.82	3.76	3.71
	2nd Grade	4.12	4.00	3.87	3.80	3.73	3.65	3.58	3.51	3.47
	3rd Grade	3.71	3.61	3.48	3.43	3.35	3.29	3.22	3.17	3.13
Brick	1st Grade	4.85	4.69	4.54	4.43	4.34	4.25	4.17	4.10	4.06
	2nd Grade	4.55	4.42	4.32	4.21	4.12	4.03	3.94	3.90	3.86
	3rd Grade	4.32	4.19	4.06	3.98	3.90	3.81	3.74	3.68	3.64

BASE PRICE INCLUDES: Ordinary Basement, One Bath Room (Not Tiled) Hot Water, Vapor or Forced Air Heating System, Low Pitched Shingle Roof, Face Brick Front Only on Brick Bungalows, Interior and Exterior as Per Grade.

ADDITIONS AND DEDUCTIONS

Extra Bath	+	.36	.34	.30	.27	.26	.23	.23	.21	.21
Tiled Bath Walls	+	.12	.12	.10	.09	.08	.08	.08	.08	.07
Tiled Kitchen	+	.17	.14	.14	.13	.12	.12	.10	.09	.09
Firepl. (open flue)	+	.16	.14	.13	.12	.12	.10	.09	.09	.08
Face Brick Side	+	.08	.07	.05	.05	.05	.05	.05	.05	.05
Face Brick Rear	+	.05	.05	.05	.04	.04	.04	.04	.04	.04
No Basement	-	.51	.49	.49	.49	.49	.49	.48	.48	.47
On Posts or Piers	-	.30	.30	.29	.27	.27	.25	.25	.23	.23
Each Fin. Bsmt. Rm.	+	.05	.05	.04	.04	.04	.03	.03	.03	.03
Each Fin. Attic Rm.	+	.14	.14	.12	.12	.10	.10	.09	.08	.08
Stove Heat	-	.49								
Hot Air Heat		.36								
Steam Heat	-	.21								
Hot Water, Vapor or Forced Air Heat		Base								

In Case of Completely Finished Basement Rooms, Use Same Add as for Attic Rooms. (Add for Extra Bath)

1st Grade—Typifies a better than average grade of construction.

2nd Grade—Typifies the average construction of which the majority of buildings of this classification are built.

3rd Grade—Typifies a building considerably under the average grade of construction.

Roof Pitch		Low	Med.	High
Shingle Roof	+	Base	.07	.17
Tile or Slate	+	.38	.51	.78

ADD FOR OTHER ADDITIONAL FEATURES

*Do Not Add for Plumbing Fixtures Other Than Extra Complete Bath

Continued opposite map 4-17

CRAMSIE, LAADT & COMPANY
FIRE—CASUALTY—SURETY—LIFE INSURANCE
175 West Jackson Boulevard WAbash 2-3161
Serving Real Estate and Mortgage Houses in Their Insurance Production

Street Name	House No	Page
A		
Abbott.....	9100- 9200	154
Av.S.(206 W)		
Aberdeen.....	1- 200	80
St.S.(1100 W)	1200- 1500	90
	3100- 3500	100
	3900- 5100	111
	5100- 6300	122
	6300- 7500	134
	7500- 8700	143
	8700- 9900	153
	9900-11100	162
	11100-12300	171
Aberdeen.....	1- 400	80
St.N.(1100 W)	1- 743	70
Academy.....	1- 100	80
Ct.S.(811 W)		
Ada.....	1- 400	80
St.N.(1332 W)	400- 1500	70
	1600- 1698	61
Ada.....	600- 1100	80
St.S.(1332 W)	4700- 5100	111
	5100- 6300	122
	6300- 7500	134
	7600- 8700	143
	8700- 9500	153
	11200-11900	171
Adams.....	1- 100	81H
St.E.(200 S)		
Adams.....	1- 200	81G
St.W.(200 S)	200- 600	81F
	600- 800	81E
	800- 1600	80
	1600- 2400	79
	2400- 3000	78
	3200- 4000	77
	4000- 4800	76
	4800- 5600	75
	5600- 6000	74
Addison.....	500- 800	53
St.W.(3600 N)	800- 1600	52
	1600- 2400	51
	2400- 3200	50
	3200- 4000	49
	4000- 4800	48
	4800- 5600	47
	5600- 6400	46
	6400- 7200	45
	7200- 8000	44D
	8000- 8400	44C
Agatite.....	800- 1000	43
Av.W.(4432 N)	2150- 2200	42
	2600- 2700	41
	3660- 3800	40
	5000- 5600	38
Ainslie.....	818- 1600	43
St.W.(4900 N)	1600- 2400	42
	2400- 3200	41
	3200- 4000	40
	4000- 4500	39
	4800- 5400	38
	5600- 5900	37
Albany.....	1- 400	78
Av.N.(3100 W)	400- 950	68
	1600- 2800	59
	2800- 4000	50
	4000- 5200	41
	6000- 6400	33
	6400- 7600	24
Albany.....	1- 1200	78
Av.S.(3100 W)	1200- 2600	88
	2700- 3900	98
	3900- 4700	109
	5100- 6300	120
	6300- 7400	132
	7500- 8700	141
Albion.....	1000- 1400	26
Av.W.(6600 N)	1600- 2100	25
	2400- 3200	24
	6600- 7150	24
	7200- 7225	18
Aldine.....	400- 800	53
Av.W.(3300 N)	800- 900	52
Alexander.....	200- 350	91
St.W.(2245 S)		
Algonquin.....	6416- 6725	21
Av.N.(5600 W)		
Allen.....	2900- 3040	49
Av.N(3500 W)		
Allport.....	1600- 2200	90
St.S.(1236 W)		
Almond.....	1000- 1032	79
St.S.(2130 W)		
Alta. Vista....	3800- 3900	52
Ter.N(1054 W)		
Altgeld.....	800- 1600	61
St.W.(2500 N)	1600- 2400	60
	2400- 3000	59
	3200- 4000	58
	4200- 4800	57
	4800- 5600	56
	5600- 6100	55
	6700- 7200	54
Ancona.....	830- 1400	70
St.W.(659 N)		
Anson.....	2200- 2300	69
Pl.W.(418 N)		
Anthony.....	6800- 7100	136
Av.S.(400 E)	7700- 8000	146
	8000- 8700	147
	8700- 8800	157
	8800- 9400	158
Arbor.....	1355- 1600	80
Pl.W.(368 N)		
Arcade.....	1- 200	81G
Pl.W.(26 S)	200- 450	81F
	450- 800	81E
	1000- 1400	80
	1600- 1800	79
Arch.....	2900- 3030	100
St.S.(1300 W)		
Archer.....	1900- 2500	91
Av.S.(1 W)	2500- 2600	90
	2600- 3100	100
	3100- 3700	99
	3750- 3900	98
	3900- 109	
Archer.....	6400- 7200	115
Av.W.(5500 S)		
Ardmore.....	1000- 1600	35
Av.W.(5800 N)	2400- 3050	33
	3200- 3600	32
	5300- 5600	30
	5800- 6400	29
	6700- 7000	28
	7330- 7850	27
Argyle.....	832- 1500	43
St.W.(5000 N)	1800- 2400	42
	2500- 3200	41
	3200- 4000	40
	4000- 2800	39
	4800- 5400	38
	6000- 6400	37
	6400- 6500	36
Arlington.....	400- 700	62
Pl.W.(2466 N)		
Armitage.....	231- 800	62
Av.W.(2000 N)	800- 1500	61
	1700- 2400	60
	2400- 3200	59
	3200- 4000	58
	4000- 4800	57
	4800- 5600	56
	5600- 6400	55
	6400- 7200	54
Armour.....	400- 800	70
St.N.(1500 W)		
Armstrong.....	12500 150	72
St.E.(740 N)		
Artesian.....	200- 400	78
Av.N.(2432 W)	450- 1600	68
	1600- 2800	59
	3600- 3700	50
	4400- 4800	41
	5300- 6400	33
	6400- 7600	24
Artesian.....	300- 400	78
Av.S.(2432 W)	2500- 2530	88
	3300- 3900	98
	3900- 5100	109
	5100- 6300	120
	6300- 7430	132
	7600- 8300	141
	9900-11100	160
	11100-11900	169
ARMSTRONG.....	5500-5600	30
Av.W.(5700N)		
ARMSTRONG.....	110- 120	71C
ST.E.(740N)		

VALUATION FAC ENGINEERS

The FIRST APPRAISAL COMPANY

OF CHICAGO, INCORPORATED

228 NORTH LA SALLE STREET TELEPHONE FRANKLIN 2-2023

Street Name	House No	Page
Arthington	400- 500	81K
St.W.(900 S)	500- 800	81J
	800- 1400	80
	1900- 2100	79
	2400- 3200	78
	3200- 4000	77
	4000- 4800	76
	4800- 5000	75
	5800- 6000	74
Arthur	1200- 1600	26
Av.W.(6500 N)	1600- 2400	25
	2400- 3200	24
	7100- 7200	19
Ashland	200- 400	80
Av.N.(1600 W)	400- 1600	70
	1600- 2800	61
	2800- 4000	52
	4000- 5200	43
	5200- 6400	35
	6400- 7600	26
	7600- 7800	17A
Ashland	1200- 2600	90
Av.S.(1600 W)	2600- 3900	100
	3900- 5100	111
	5100- 6300	122
	6300- 7500	134
	7500- 8700	143
	8700- 9900	153
	9900-11100	162
	11100-12300	171
Ashland	1- 200	80
Bl.N.(1600 W)		
Ashland	1- 1200	80
Bl.S.(1600 W)		
Astor	1200- 1600	72
St.N.(50 E)		
Attrill	2631- 2700	59
St.W.(2200 N)		
Augusta	1200- 1600	70
Bl.W.(1000 N)	1600- 2400	69
	2400- 3200	68
	3200- 4000	67
	4000- 4800	66
	4800- 5600	65
	5600- 6000	64
Austin	1600- 2800	55
Av.N.(6000 W)	2800- 4000	46
	4000- 5200	37
	5200- 6200	29
Austin	5100- 6300	116
Av.S.(6000 W)	6300- 6500	128
Austin	1- 400	74
Bl.N.(6000 W)	400- 1600	64
Austin	1- 1200	74
Bl.S.(6000 W)		
Avalon	7600- 8300	146
Av.S.(1232 E)	9100- 9900	156
Avenue A	10600-11100	168
S.(4100 E)	11100-11750	177
Avenue B	10600-11100	168
S.(4033 E)	11100-11200	172
Avenue C	10500-11100	168
S.(4000 E)	11100-11200	177
Avenue D	10500-11100	168
S.(3932 E)	11100-11200	177
Avenue E	10400-11100	168
S.(3900 E)	11100-11200	177
Avenue F	10300-11100	168
S.(3832 E)	12000-11100	177
Avenue G	9800- 9900	159
S.(3800 E)	9900-11100	168
	11100-11800	177
Avenue H	9700- 9900	159
S.(3732 E)	9900-11100	168
	11100-11750	177
Avenue J	9600- 9900	159
S.(3700 E)	9900-11100	168
	11100-11700	177
Avenue K	12300-12540	185
S.(3632 E)		
Avenue L	9500- 9900	159
S.(3600 E)	9900-11100	168
	11100-11720	177
	12300-12540	185
Avenue M	9500- 9900	159
S.(3532 E)	9900-11100	168
	11100-11750	177
	12030-12540	185
Avenue N	9500- 9800	159
S.(3500 E)	9900-11100	168
	11100-11750	177
	13000-13540	185
Avenue O	8900- 9100	159
S.(3432 E)	10200-11100	168
	11100-12300	177
	12300-12800	185
Avers	200- 400	77
Av.N.(3834 W)	400- 1600	67
	1600- 2800	58
	2800- 3900	49
	4000- 5200	40
	6020- 6400	32
Avers	1200- 2600	87
Av.S.(3834 W)	2600- 3300	97
	4500- 5000	108
	5100- 5500	119
	7100- 7300	131
Avondale	2900- 3200	50
Av.N.(2800 W)		

B

Street Name	House No	Page
Baker	8350- 8475	148
Av.S.(3015 E)		
Balbo	1- 100	81M
Av.E.(700 S)	100- 400	81M
Baldwin	7400- 7500	138
Av.S.(1900 E)		
Balmoral	1000- 1600	35
Av.W.(5400 N)	1600- 2200	34
	2400- 3000	33
	3200- 3500	32
	4800- 5600	30
	6000- 6400	29
	6400- 7200	28
	7200- 7900	27
Baltmore	8300- 8700	148
Av.S.(2825 E)	8700- 9900	158
	12600-13520	184
Banks	1- 78E	72
St.E.(1350 N)		
Barber	540- 800	91
St.W.(1420 S)		
Barry	314- 800	53
Av.W.(3100 N)	800- 1600	52
	1600- 1720	51A
	1720- 2400	51
	2400- 3200	50
	3200- 4000	49
	4000- 4800	48
	4800- 5600	47
	5600- 6400	46
Bauwens	1300- 1400	69
St.N.(1600 W)		
Beach	1600- 1800	69
Av.W.(1433 N)	3200- 3600	67
	4800- 5000	65
Beacon	4400- 4800	43
St.N.(1337 W)		
Beaubeen	150- 300	81D
Ct.N.(117 E)		
Belden	300- 800	62
Av.W.(2300 N)	800- 1500	61
	2200- 2400	60
	2400- 3200	59
	3200- 4000	58
	4000- 4800	57
	4800- 5400	56
	5600- 6100	55
	6400- 7200	54
Bell	300- 400	79
Av.N.(2234 W)	1200- 1600	69
	1600- 2200	60
	3300- 4000	51
	4000- 5000	42
	5300- 6400	34
	6400- 7600	25
Bell	100- 1000	79
Av.S.(2234 W)	1300- 2300	89
	3200- 3600	99
	3900- 4000	110
	6300- 7400	133
	8950- 9900	152
	9900-11100	151
	11100-11900	170

Financial 6-4200

CHICAGO FEDERAL SAVINGS and LOAN Assn.
211 S. La SALLE STREET

Street Name	House No	Page
Belle Plaine....	800- 1600	43
Av.W.(4100 N)	1600- 2400	42
	2400- 3200	41
	3200- 4000	40
	4000- 4800	39
	4800- 5600	38
	5600- 6040	37
Bellevue.....	1- 135	72
Pl.E.(1021 N)		
Bellevue.....	1- 11	71
Pl.W.(1020 N)		
Belmont.....	350- 800	53
Av.W.(3200 N)	800- 1600	52
	1600- 1720	51A
	1720- 2400	51
	2400- 3200	50
	3200- 4000	49
	4000- 4800	48
	4800- 5600	47
	5600- 6400	46
	6400- 7200	45
	7200- 8000	44D
	8000- 8340	44C
Bennett.....	6700- 7500	138
Av.S.(1900 E)	7500- 8700	147
	8700- 9600	157
Bensley.....	9500- 9900	158
Av.S.(2500 E)	9900-10900	167
	11600-12300	176
	12300-13800	184
Benson.....	3100- 3300	100
St.S.(1400 W)		
Benton.....	1- 100	81D
Pl.E.(172 N)		
Berenice.....	1800- 2000	51
Av.W.(2832 N)	2400- 2500	50
	4700- 4800	48
	4800- 5600	47
	5600- 6400	46
Berkeley.....	4125- 4500	114
Av.S.(1025 E)	5200- 5300	125
Bernard.....	2400- 2600	58
St.N.(2432 W)	3100- 3200	49
	4000- 5200	40
	5200- 5250	32
Berteau.....	1400- 1600	43
Av.W.(4200 N)	1600- 2400	42
	2400- 3200	41
	3200- 4000	40
	4000- 4800	39
	4800- 5600	38
	5600- 6400	37
	6200- 8400	36
Berwyn.....	1000- 1600	35
Av.W.(5300 N)	1600- 2400	34
	2400- 3000	33
	3200- 3600	32
	4800- 5600	30
	5800- 6400	29
	6600- 7200	28
	7200- 7900	27

Street Name	House No	Page
Besly.....	1600- 1900	51
Ct.N.(1408 W)		
Bessemer.....	10300-10400	165
Av.S.(900 E)		
Beverly.....	8700- 9700	152
Av.S.(2000 W)	9700- 9900	153
	9900-10250	162
Beverly Glen...	1600- 1800	161
Pky.W(9934 S)		
Bickerdike.....	1400- 1500	70
Sq.W.(600 N)		
Bingham.....	2000- 2150	59
St.N.(2516 W)		
Birchwood.....	1300- 1600	26
Av.W.(7500 N)	1700- 2400	25
	2400- 3200	24
	7200- 7800	18
Birkoff.....	8300- 8400	144
Av.S.(650 W)		
Bishop.....	1- 100	80
St.N.(1432 W)	400- 900	70
Bishop.....	800- 1000	80
St.S.(1432 W)	1800- 1950	90
	4600- 5100	111
	5100- 6300	122
	6300- 7400	134
	7500- 8700	143
	8700- 9700	153
	10800-11100	162
Bissell.....	1630- 2300	61
St.N.(932 W)		
Bittersweet.....	600- 800	43A
Pl.W.(4100 N)		
Blackhawk.....	400- 800	71
St.W.(1400 N)	800- 1600	70
	1600- 1700	69
Blackstone.....	4900- 5100	114
Av.S.(1500 E)	6200- 6300	125
	6300- 7500	137
	7500- 8700	146
	8700- 9300	156
Blake.....	3600- 3700	99
St.S.(2200 W)		
Blanchard.....	2412- 2446	92
Ct.S.(20 E)		
Bliss.....	824- 928	70
St.W.(1100 N)		
Bloomingdale...	1500- 1600	61
Av.W.(1800 N)	1600- 2400	60
	2400- 3200	59
	3200- 4000	58
	4800- 5600	56
	5600- 6400	55
	6400- 7200	54
Blue Island.....	600- 1200	80
Av.S.(800 W)	1200- 2200	90
	2200- 2600	89
Board of Trde...	133- 151	81C
Ct.W.(324 S)		

Street Name	House No	Page
Bonaparte.....	2932- 2998	100
St.S.(1300 W)		
Bond.....	8300- 8450	148
Av.S.(3132 E)		
Bonfield.....	2700- 3100	100
St.S.(1300 W)		
Bosworth.....	1200- 1600	70
Av.N.(1532 W)	1600- 2800	61
	3400- 3800	52
	6400- 6800	26
	7600- 7800	17A
Boulevard Way..	2425- 2500	88
S.(2940 W)		
Bowen.....	400- 800	113
Av.E.(4134 S)	800- 900	114
Bowmanville....	5300- 5540	34
Av.N.(2342 W)		
Bradley.....	800- 900	52
Pl.W.(3732 N)	2000- 2200	51
Breimard.....	12000-12600	184
Av.S.(2635 E)	12600-13800	185
Brandon.....	7900- 8500	148
Av.S.(3200		
Brandon.....	7900- 8500	148
Av.S.(3200 E)	8900- 9400	158
	12300-13600	184
Brewery.....	2617- 2731	102
Av.S.(539 E)		
Briar.....	329- 800	53
Pl.W.(3136 N)		
Brighton.....	4000- 4050	109
Pl.S.(2700 W)		
Broad.....	2900- 3100	100
St.S.(1400 W)		
Broadway.....	2800- 4000	53
N.(600 W)	4000- 5200	43
	5200- 6400	35
Brompton.....	500- 800	53
Av.W.(3600 N)		
Bross.....	2200- 2400	99
Av.W.(3200 S)	2400- 2500	98
Browning.....	500- 650	102
Av.E.(3549 S)		
Bryan.....	1425- 1550	80
Pl.W.(150 N)		
Bryn Mawr.....	950- 1600	35
Av.W.(5600 N)	1600- 2000	34
	2400- 3200	33
	3200- 4000	32
	4000- 4600	31
	5420- 5600	30
	5600- 6400	29
	6400- 7200	28
	7200- 7900	27
Buckingham.....	600- 800	53
Pl.W.(3332 N)	800- 900	52
Buena.....	640- 800	43A
Av.W.(4200 N)	800- 1039	43

FAST FRIENDLY LOAN SERVICE
Call A Loan Officer
TALMAN Federal SAVINGS
AND LOAN ASSOCIATION OF CHICAGO
55th and Kedzie Assets over $90 Million HEmlock 4-3322

J. ALTON LAUREN
Real Estate - Builder - Appraisals
53 W. Jackson Blvd. HA rrison 7-6775

Street Name	House No	Page
Buffalo.....	8240- 8700	149
Av.S.(3300 E)	8700- 9200	159
	10600-11100	168
	11100-11800	177
	13000-13700	185
Burley.....	8240- 8700	149
Av.S.(3234 E)	8700- 9300	151
	10700-11100	168
	11100-12300	177
	12600-13600	184
Burling.....	1200- 1600	71
St.N.(735 W)	1600- 2700	62
	2800- 2934	53
N		
Burnham.....	7640- 8700	148
Av.S.(2800 E)		
Burnside.....	9100- 9500	155
Av.S.(300 E)		
Burton.....	1- 62	72
Pl.E.(1500 N)		
Burton.....	1- 100	71
Pl.W.(1500 N)		
Byron.....	1000- 1600	52
St.W.(3900 N)	1600- 2400	51
	2400- 3200	50
	3200- 4000	49
	4000- 4800	48
	4800- 5600	47
	5600- 6400	46
	6700- 7200	45
	7200- 7700	44D
	8000- 8400	44C

C

Street Name	House No	Page
Cabrini.....	500- 800	81J
St.W.(828 S)	800- 1400	80
Caldwell.....	5700- 5930	31
Av.N.(4500 W)	5930- 6400	30
	6400- 7100	20
	7100- 7200	19
Calhoun.....	9530- 9900	158
Av.S.(2532 E)	9900-10930	167
	11600-12300	176
	12300-13640	184
Calhoun.....	1- 200	81C
Pl.W.(24 N)	200- 350	81B
California.....	1- 400	78
Av.N.(2800 W)	700- 1600	68
	1600- 2800	59
	2800- 4000	50
	4000- 5200	41
	5200- 6400	33
	6400- 7600	24
California.....	1- 1200	78
Av.S.(2800 W)	1200- 2600	88
	2600- 3900	98
	3900- 5100	109
	5100- 6300	120
	6300- 7400	132
	7500- 8300	141
	9900-11100	160
	11100-11500	169
California.....	2400- 2600	88
Bl.S.(2800 W)	2600- 3100	98
California.....	714- 800	53
Ter.W(3123 N)		
Calumet.....	1800- 2600	92
Av.S.(344 E)	2600- 3900	102
	3900- 5100	113
	5100- 6300	124
	6700- 7500	136
	7500- 8700	145
	8700- 9900	155
	9900-10900	164
	11300-12000	173
	13300-13600	181
Cambridge.....	800- 1200	71
Av.N.(528 W)	2300- 2400	62
	2800- 3200	53
Campbell.....	1- 400	78
Av.N.(2500 W)	500- 1600	68
	1600- 2800	59
	2800- 4000	50
	4000- 4800	41
	5200- 6400	33
	6400- 7500	24
Campbell.....	1- 1200	78
Av.S.(2500 W)	1200- 1400	88
	3700- 3900	98
	3900- 5100	109
	5100- 6300	120
	6300- 7500	132
	7600- 8300	141
	9900-11100	160
	11100-11900	169
Campbell Park..	2200- 2300	79
W.(720 S)		
Canal.....	1- 400	81B
St.N.(500 W)		
Canal.....	1- 600	81F
St.S.(500 W)	600- 1200	81K
	1200- 2600	91
	2600- 3200	101
	3900- 4400	112
Canalport.....	1722- 2100	91
Av.S.(500 W)	2100- 2200	90
Canfield.....	5200- 6400	27
Av.N.(7600 W)		
Carmen.....	838- 1600	43
Av.W.(5100 N)	1600- 2300	42
	2400- 3200	41
	3200- 3900	40
	4200- 4600	39
	4800- 5500	38
	5700- 6000	37
	6400- 7000	36
Carondolet....	12200-12300	176
Av.S.(3032 E)	12300-13450	184
Carpenter.....	1- 400	80
St.N.(1032 W)	400- 925	70
Carpenter.....	400- 1200	80
St.S.(1032 W)	1200- 2300	90
	3100- 3400	100
	5000- 5100	111
	5100- 6300	122
	6300- 7400	134
	7500- 8700	143
	8700- 9100	153
	9900-10700	162
	11200-12300	171
Carroll.....	1- 200	81C
Av.W.(338 N)	350- 400	81B
	800- 1600	80
	1600- 2200	79
	2900- 3200	78
	3200- 3600	77
	4000- 4800	76
Carver Plaza.....	50- 115	102
E.(3710 S)		
Cary.....	7500- 7600	146
Av.S.(1100 E)		
Castlewood.....	800- 1000	43
Ter.W(4861 N)		
Catalpa.....	1000- 1600	35
Av.W.(5500 N)	1600- 1800	34
	2400- 3000	33
	3200- 3500	32
	4800- 5600	30
	5600- 6400	29
	6400- 6730	28
	7400- 7900	27
Caton.....	2100- 2200	60
St.W.(1653 N)		
Cedar.....	1- 100	72
St.E.(1121 N)		
Central.....	1- 400	75
Av.N.(5600 W)	400- 1600	65
	1600- 2800	56
	2800- 4000	47
	4000- 5200	38
	5200- 6400	30
	6400- 6800	21
Central.....	1- 1200	75
Av.S.(5600 W)	5100- 6300	117
	6300- 6500	129

PERCY WILSON
MORTGAGE & FINANCE CORPORATION
134 N. LA SALLE CE 6-8270

CRAMSIE, LAADT & COMPANY
FIRE—CASUALTY—SURETY—LIFE INSURANCE
175 West Jackson Boulevard WAbash 2-3161
Serving Real Estate and Mortgage Houses in Their Insurance Production

Street Name	House No	Page
Central Park	200- 400	77
Av.N.(3600 W)	400- 1600	67
	1600- 2800	58
	2800- 4000	49
	4000- 5200	40
	5600- 6400	32
Central Park	1- 1200	77
S.(2600 W)	1200- 2600	87
	2600- 3300	97
	4700- 5100	108
	5700- 6300	119
	6300- 7430	131
	7600- 8700	140
	10300-11100	159L
	11100-11700	168L
Central Park	400- 500	77
Bl.N.(3600 W)		
Central Park	1- 400	77
Bl.S.(3600 W)		
Cermak	1- 400	92
Rd.E.(2200 S)		
Cermak	1- 800	91
Rd.W.(2200 S)	800- 1600	90
	1600- 2400	89
	2400- 3200	88
	3200- 4000	87
	4000- 4600	86
Chalmers	2300- 2400	61
Pl.N.(900 W)		
Champlain	4200- 5100	113
Av.S.(644 E)	6000- 6300	124
	6300- 7500	136
	7500- 8300	145
	9400- 9500	151
	10530-10800	164
	11100-12000	173
Chanay	2732- 2800	59
St.W.(2100 N)		
Chappel	6700- 7100	138
Av.S.(2032 E)	7500- 8700	147
	8700- 9830	157
	11000-11100	166
	11100-11900	175
	13400-13800	183
Charles	9400- 9900	152
St.S.(1700 W)	9900-10500	162
Charleston	2000- 2400	60
St.W.(2100 N)	2400- 2540	59
Chase	1300- 1600	26
Av.W.(7300 N)	1600- 2400	25
	2700- 3110	24
	7200- 7750	18
Chelsea	1600- 1800	161
Pl.W(11050 S)		
Cheltenham	3000- 3164	148
Pl.E.(7900 S)		
Cherry	1100- 1600	70
Av.N.(1000 W)		
Chestnut	1- 400	72
St.E.(900 N)		
Chestnut	1- 400	71
St.W.(900 N)	1000- 1600	70

Street Name	House No	Page
Chicago	1- 410	72
Av.E.(800 N)		
Chicago	1- 800	71
Av.W.(800 N)	800- 1600	70
	1600- 2400	69
	2400- 3200	68
	3200- 4000	67
	4000- 4800	66
	4800- 5600	65
	5600- 6000	64
Chicora	6500- 6758	20
Av.N.(5700 W)		
Chippewa	11600-12200	175
Av.S.(2000 E)		
Christiana	600- 1200	67
Av.N.(2334 W)	2800- 4000	49
	4000- 5200	40
	5200- 6175	32
Christiana	300- 400	77
Av.S.(3335 W)	1200- 2600	87
	2600- 3100	97
	4300- 5100	108
	5100- 5900	119
	7100- 7300	131
	7700- 8300	140
	10300-11100	159L
	11100-11200	168L
Church	10300-10800	162
St.S.(1500 W)	10800-11100	161
	11100-11900	170
Churchill	2000- 2200	60
St.W.(1832 N)		
Cicero	1- 400	76
Av.N.(4800 W)	400- 1600	66
	1600- 2800	57
	2800- 4000	48
	4000- 5200	31
	5200- 6400	22
Cicero	1- 1200	76
Av.S.(4800 W)	3900- 5100	107
	5100- 6300	118
	6300- 7500	130
	7500- 8700	139K
Circle	5732- 6020	28
Av.NE(7100 W)		
Circle	5732- 6020	28
Av.NW(7100 W)		
Claremont	300- 400	79
Av.N.(2332 N)	400- 1600	69
	1600- 2200	60
	3300- 4000	51
	4100- 5200	42
	6000- 6400	34
	6400- 7600	25

Street Name	House No	Page
Claremont	400- 1200	79
Av.S.(2332 N)	1300- 2530	89
	3230- 3500	99
	3900- 4000	110
	5330- 6300	121
	6300- 7500	133
	8100- 8150	142
	8940- 9900	152
	9900-10700	161
Clarence	7200- 7800	27
Av.W.(6234 N)		
Clarendon	3800- 4000	53
Av.N.(800 W)	4000- 4800	43A
Clark	1- 400	81C
St.N.(100 W)	400- 1600	71
	1600- 2800	62
	2800- 3100	53
	3100- 4000	52
	4000- 5200	43
	5200- 6400	35
	6400- 7600	25
Clark	1- 600	81G
St.S.(100 W)	600- 1200	81L
	1200- 2200	91
Cleaver	1100- 1500	70
St.N.(1432 N)		
Cleveland	800- 1200	71
Av.N.(500 W)	1600- 2400	62
Clifford	5700- 6000	30
Av.N.(5100 W)		
Clifton	1800- 2400	61
Av.N.(1132 W)	3000- 4800	52
Clinton	1- 400	81A
St.N.(540 W)		
Clinton	1- 600	81E
St.S.(540 W)	600- 1200	81J
	1200- 2000	91
Clover	4000- 4100	39
St.N.(4614 W)		
Clybourn	1200- 1500	71
Av.N.(438 W)	1500- 1600	70
	1600- 2300	61
	2300- 2800	60
	2800- 3200	51
Clyde	6700- 7500	138
Av.S.(2100 E)	7500- 8700	147
	8700- 9830	157
	9900-11100	166
	11100-12000	175
	13400-13800	183
Coles	7100- 7500	139
Av.S.(2500 E)	7500- 7900	148
	7900- 8300	148
Colfax	7400- 7500	139
Av.S.(2600 E)	7500- 8700	148
	8700- 9700	158
Columbia	1050- 1400	26
Av.W.(6732 N)	1600- 2000	25
	7700- 7800	18
Columbus	2400- 2530	132
Av.W.(7400 S)	2530- 3200	141
	3200- 4000	140

VALUATION FAC ENGINEERS

The FIRST APPRAISAL COMPANY

OF CHICAGO, INCORPORATED

228 NORTH LA SALLE STREET TELEPHONE FRANKLIN 2-2023

Street Name	House No	Page
Commercial	7900- 8700	148
Av.S.(3000 E)	8700- 9900	158
	9900-10300	167
	12600-13350	184
Commonwealth	2300- 2800	62
Av.N.(340 W)	2800- 2936	53
Concord	300- 800	62
Pl.W.(1632 N)	900- 1400	61
	2100- 2200	60
	3700- 3800	58
	4800- 5200	56
Congress	1- 100	81H
St.E.(500 S)		
Congress	200- 300	81F
St.W.(500 S)	600- 800	81E
	800- 1600	80
	1600- 2200	79
	2400- 3200	78
	3200- 4000	77
	4000- 4800	76
	4800- 5600	75
Constance	6700- 7500	138
Av.S.(1832 E)	7500- 8700	147
	8700- 9600	157
Cook	4100- 4600	111
St.S (1300 W)		
Cook.	500- 600	71
St.W.(440 N)		
Corliss	10300-10600	164
Av.S.(800 E)	13100-13400	181
Cornelia	500- 800	53
Av.W.(3500 N)	800- 1600	52
	1600- 2400	51
	3000- 3100	50
	3600- 4000	49
	4000- 4800	48
	4800- 5600	47
	5600- 6400	46
	6400- 7200	45
	7200- 8000	44D
	8000- 8350	44C
Cornell	4875- 5100	114A
Av.S.(1632 E)	5100- 5600	126
	6700- 7300	138
	7500- 8300	147
	8730- 9324	157
Cortez	1200- 1600	70
St.W.(1032 N)	1600- 2400	69
	2400- 3000	68
	3200- 3300	67
	4200- 4530	66
	4800- 5600	65
Cortland	1200- 1600	61
St.W.(1900 N)	1600- 2300	60
	2400- 3200	59
	3200- 4000	58
	4000- 4600	57
	4800- 5600	56
	5830- 6400	55
	6400- 7200	54
Cottage Grove	2200- 2600	92
Av.S.(200 E)	2600- 3900	102
	3900- 5100	113
	5100- 6300	124
	6300- 7500	136
	7500- 8700	145
	8700- 9900	155
	9900-11100	164
	11100-12300	173
	12300-13000	181
Cottage	1300- 1400	80
Pl.W.(227 S)		
Couch	1- 800	81A
Pl.W.(170 N)		
Coulter	2000- 2300	89
St.W.(2336 S)		
Court	1- 200	81D
Pl.W.(125 N)	200- 300	81B
	600- 740	81A
Coyle	2400- 2800	24
Av.W.(6932 N)	7200- 7400	18
Crandon	6700- 7500	138
Av.S.(2300 E)	7500- 8600	147
	8720- 9500	157
	9900-10350	166
	11600-12300	175
	12300-13800	183
Cregier	6700- 7500	138
Av.S.(1800 E)	7500- 8700	147
	8700- 9350	157
Crilly	1700- 1723	62
Ct.N.(224 W)		
Crooked	1300- 1400	61
St.W.(1990 N)		
Crosby	900- 1200	71
St.N.(600 W)		
Crowell	2700- 2800	100
St.S.(1200 W)		
Crystal	1300- 1400	70
St.W.(1233 N)	1734- 2200	69
	2600- 2800	68
	3200- 3400	67
	4000- 4400	66
	4800- 5600	65
Cullerton	1- 356	92
St.E.(2000 S)		
Cullerton	1- 600	91
St.W.(2000 S)	800- 1600	90
	1600- 2400	89
	2400- 2900	88
	4000- 4400	86
Cullom	900- 1600	43
Av.W.(4300 N)	1600- 2400	42
	2400- 3200	41
	3200- 3940	40
	4000- 4500	39
	4800- 5600	38
	5600- 6100	37
Cuyler	800- 1500	43
Av.W.(4032 N)	1800- 2200	42
	2400- 2500	41
	3300- 3400	40
	4600- 4800	39
	4900- 5400	38
	6200- 6400	37
Cyril	7125- 7200	138
Av.S.(1964 E)		

D

Street Name	House No	Page
Dakin	800- 1100	52
St.N.(3932 N)	2400- 2500	50
	3900- 4000	49
	4800- 5600	47
	5600- 6200	46
	6400- 6800	45
Damen	1- 400	79
Av.N.(2000 W)	400- 1600	59
	1600- 2800	60
	2800- 4000	51
	4000- 5200	42
	5200- 6200	34
	6400- 7600	25
Damen	1- 1200	79
Av.S.(2000 W)	1200- 2400	89
	2600- 3900	99
	4300- 5100	110
	5100- 6300	121
	6300- 7500	133
	7500- 8700	142
	9000- 9900	152
	9900-10100	161
Dante	6330- 7500	137
Av.S.(1433 E)	7500- 8700	146
	8700- 9200	156
Dauphin	8700- 9100	156
Av.S.(900 E)	10000-10750	164
Davlin	3000- 3175	49
Ct.N.(2946 W)		
Davol	11200-11500	170
St.S.(8624 W)		
Dawson	2834- 3000	49
Av.N.(2432 W)		
Dayton	1300- 1600	70
St.N.(832 W)	1600- 2800	61
	3000- 3300	52
	4300- 4400	43
Dean	1334- 1380	59
St.N.(1700 W)		
Dearborn	1- 400	81C
St.N.(36 W)	400- 1600	71

J. ALTON LAUREN

Real Estate - Builder - Appraisals

53 W. Jackson Blvd. HA rrison 7-6775

FAST FRIENDLY LOAN SERVICE
Call A Loan Officer
TALMAN Federal SAVINGS
AND LOAN ASSOCIATION OF CHICAGO
55th and Kedzie Assets over $90 Million HEmlock 4-3322

Street Name	House No	Page
Dearborn	1- 600	81G
St.S.(36 W)	600- 800	81L
	1400- 2600	91
	2600- 3900	101
	3900- 5100	112
	5100- 5500	123
Dearborn Pkwy. N.(36 W)	1500- 1600	71
De Groot Av.S.(1550 E)	10400-10800	165
De Kalb St.N.(700 S)	2025- 2200	79
De Kaven St.W.(1100 S)	500- 800	81J
Delware Pl.E.(900 N)	1- 350	72
Delware Pl. W.(900 N)	1- 100	71
Deming	400- 700	62
Pl.W.(2534 N)	2340- 2400	60
	4400- 4800	57
	4800- 5400	56
Denver Av.S.(2526 W)	500- 600	78
Depot Pl.W.(1544 S)	500- 800	91
Des. Plaines	1- 320	81A
St.N.(640 W)	400- 630	71
Des. Plaines St.S.(640 W)	1- 600	81E
	600- 1200	81J
	1600- 2034	91
Devon	1000- 1600	35
Av.W.(6400 N)	1600- 2400	34
	2400- 3200	33
	3200- 4000	32
	4000- 4800	31
	4800- 5600	30
	5600- 7	29
	6400- 7200	28
	7200- 7800	27
De. Witt Pl.W.(245 E)	835- 931	72
Dexter Park Av.S.(332 W)	4123- 4300	111
Dickens	275- 800	62
Av.W.(2100 N)	800- 1500	61
	1800- 2400	60
	2800- 3150	59
	3200- 4000	58
	4000- 4800	57
	4800- 5300	56
	5700- 6400	55
	6400- 7200	54
Dickinson Av.N.(4930 W)	4100- 4200	38
Diversey Pkwy. W.(2800 N)	300- 800	62
	800- 1600	61
	1600- 2200	60
Diversey Av.W.(2800 N)	2200- 2400	60
	2400- 3200	59
	3200- 4000	58
	4000- 4800	57
	4800- 5600	56
	5600- 6400	55
	6400- 7200	45
Division St.E.(1200 N)	1- 88	72
Division St.W.(1200 N)	1- 800	71
	800- 1600	70
	1600- 2400	69
	2400- 3200	68
	3200- 4000	67
	4000- 4800	66
	4800- 5600	65
	5600- 6000	64
Dobson	7100- 7500	137
Av.S.(1030 E)	7500- 8200	146
	9000- 9900	156
Dorchester	4731- 5100	114
Av.S.(1400 E)	5100- 6300	125
	6300- 7500	137
	7500- 8700	146
	8700- 9000	156
Doty	10300-11100	165
Av.S.(1600 E)	11100-12300	174
	12300-13000	182
Douglas	3100- 3200	88
Bl.W.(1400 S)	3200- 3735	87
Dover St.N.(1400 W)	4400- 4800	43
Dowagiac	6700- 6758	21
Av.N.(5338 N)		
Drake	400- 1100	67
Av.N.(3532 W)	1600- 2800	58
	2800- 4000	49
	4000- 5200	40
	5600- 6350	32
Drake	1400- 2600	87
Av.S.(3532 W)	2600- 3100	97
	4300- 4700	108
	10700-11100	159L
	11100-11250	168L
Draper St.W.(2540 N)	1200- 1300	61
Drew St.S.(1700 W)	10500-10838	161
Drexel Bl.S.(900 E)	3940- 5100	114
Drexel	5100- 6300	125
Av.S.(900 E)	6300- 7500	137
	7500- 8700	146
	9000- 9900	156
	13300-13400	182
Drexel Sq.E.(5130 S)	800- 900	125
Drumnond	530- 800	62
Pl.W.(2632 E)	1100- 1200	61
	3400- 3500	58
	4200- 4400	57
	4800- 5600	56
Dumbar Av.S.(245 E)	9200- 9300	155

E

Street Name	House No	Page
Early Av.N.(5700 N)	1200- 1400	35
East Circle Av.N.(7100 W)	5732- 6020	28
East End	4900- 5100	114A
Av.S.(1700 E)	6700- 7500	138
	7500- 8700	147
	8700- 9320	157
Eastlake Ter.N(1330 W)	7500- 7800	26
Eastman St.W.(1440 N)	800- 1100	70
East View Pk. S.(1730 E)	5400- 5418	126
Eastwood	800- 1000	43
Av.W.(4632 N)	2000- 2400	42
	2400- 3200	41
	3200- 3800	40
Early Av.N.(5700 N)	1200- 1400	35
East Circle Av.N.(7100 W)	5732- 6020	28
East End	4900- 5100	114A
Av.S.(1700 E)	6700- 7500	138
	7500- 8700	147
	8700- 9320	157
Eastlake Ter.N(1330 W)	7500- 7800	26
Eastman St.W.(1440 N)	800- 1100	70
East View Pk. S.(1730 E)	5400- 5418	126
Eastwood	800- 1000	43
Av.W.(4632 N)	2000- 2400	42
	2400- 3200	41
	3200- 3800	40
	4000- 4200	39
	5600- 6400	37
Eberhart	3950- 4000	113
Av.S.(500 E)	6000- 6300	124
	6300- 7500	136
	7500- 8300	145
	8700- 9500	155
	10000-11100	164
	11100-11150	173

PERCY WILSON
MORTGAGE & FINANCE CORPORATION
134 N. LA SALLE CE 6-8270

GREAT LAKES MORTGAGE CORPORATION
LOAN CORRESPONDENT METROPOLITAN LIFE INSURANCE COMPANY
COMMERCIAL RESIDENTIAL APARTMENTS
F.H.A. — CONVENTIONAL — VETERAN
111 WEST WASHINGTON STREET FRANKLIN 2-2344

Street Name	House No	Page
Edbrooke	10500-11100	164
Av.S.(134 E)	11100-12200	173
	12300-12700	181
Eddy	1100- 1400	52
St.W.(3532 N)	1800- 2000	51
	3000- 3200	50
	3540- 4000	49
	4000- 4200	48
	4800- 5600	47
	5600- 6400	46
Edgebrooke	6000- 6100	20
Ter.W.(6500 N.)		
Edgewater	1400- 1600	35
Av.W.(5732 N)	1600- 1700	34
Edmaire	1700- 2100	170
St.W(11420 S)		
Edmunds	5500- 5600	38
St.W.(5000 N)		
Edward	2100- 2200	62
Ct.N.(743 W)		
Eggleston	5900- 6000	123
Av.S.(432 W)	6300- 7500	135
	7500- 7900	144
	8700- 9900	154
	9900-11000	163
	11100-12300	172
	12400-12950	180
Elaine	3400- 3500	53
Pl.N.(700 W)		
Elbridge	3000- 3100	49
Av.N.(3600 W)		
Eleanor	2500- 2870	90
St.S.(1200 W)		
Elias	2900- 3000	100
Ct.S.(1200 W)		
Elizabeth	1- 400	80
St.N.(1232 W)	400- 500	70
Elizabeth	4700- 5100	111
St.S.(1232 W)	5100- 6300	122
	6300- 7100	134
	7900- 8700	143
	8700- 9500	153
	10040-10700	162
	11200-11850	171
Elk Grove	1400- 1600	69
Av.N.(1800 W)		
Ellen	1700- 1900	69
St.W.(1282 N)		
Elliott	1750- 1850	147
Av.N.(8100 S)		
Ellis	2800- 3700	102
Av.S.(1900 E)	3100- 3900	103
	3900- 5100	114
	5100- 5300	125
	6300- 7500	137
Ellis	7500- 8400	146
	9000- 9900	156
	13100-13500	182
Ellis Park	3650- 3750	102
S.(625 E)		
Elm	1- 100	72
St.E.(1142 N)		
Elm	1- 750	71
St.W.(1142 E)		
Elmdale	1200- 1600	35
Av.W.(6000 E)		
Elmwood	3700- 3900	102
Av.S.(615 E)		
Elston	800- 1600	70
Av.N.(4800 N)	1600- 2000	61
	2000- 2800	60
	2800- 3500	50
	3500- 4000	49
	4000- 4300	40
	4300- 5100	39
	5100- 5200	38
	5200- 5600	30
	5600- 6100	29
Emerald	2500- 2600	91
Av.S.(732 W)	2600- 3900	101
	3900- 4700	112
	5100- 5940	123
	6400- 7500	135
	7500- 8700	144
	8700- 9900	154
	9900-11100	163
	11100-12300	172
	12300-12950	180
Emmett	2600- 2638	58
St.N.(3200 W)		
Englewood	200- 800	123
Av.W.(6232 S)		
Erie	1- 500	72
St.E.(658 N)		
Erie	1- 800	71
St.W.(658 N)	800- 1600	70
	1600- 2400	69
	2400- 3500	68
	3950- 4000	67
	4600- 4800	66
	4800- 5100	65
	5700- 6000	64
Ernest	848- 922	72
Ct.N.(64 E)		
Escanaba	7800- 8700	148
Av.S.(2900 E)	8700- 9900	158
	9900-10300	167
	12600-13300	134
Esmond	10920-11100	161
St.S.(1800 W)	11100-11200	170
Essex	7500- 8700	148
Av.S.(2500 E)	8700- 9400	158
Estes	1200- 1600	26
Av.W.(7100 N)	1600- 2400	25
	2400- 3000	24
	5800- 6400	20
	7200- 7600	18
Euclid	6700- 7500	138
Av.S.(1932 E)	7500- 8700	147
	8700- 9700	157
Eugenie	130- 600	62
St.W.(1700 N)		
Evans	4200- 5100	113
Av.S.(732 E)	5100- 6300	124
	6300- 7500	136
	7500- 8300	145
	9300- 9340	155
	10600-10615	164
Everell	7200- 7600	27
Av.W.(6127 N)		
Everett	5400- 5600	126
Av.S.(1738 E)		
Evergreen	200- 1400	71
Av.E.(1332 N)	800- 1400	70
	1640- 2200	69
	2600- 2800	68
	3200- 3600	67
Ewing	9200- 9900	159
Av.S.(3634 E)	9900-11100	168
	11100-11800	177
Exchange Pri	800- 1400	111
Av. (4132 S)		
Exchange	7100- 7500	139
Av.S.(2400 E)	7500- 8700	148
	8700- 9900	158
	9900-10200	167
	12600-13300	184

F

Street Name	House No	Page
Fair	732- 754	71
Pl.W.(1413 N)		
Fairbanks	535- 800	72
Ct.N.(254 E)		
Fairfield	200- 400	78
Av.N.(2732 N)	800- 1600	68
	1600- 2800	59
	2800- 3000	50
	4400- 5000	41
	5600- 6400	33
	6400- 7450	24
Fairfield	900- 1200	78
Av.S.(2732 W)	1200- 2200	88
	4100- 5100	109
	5100- 6300	120
	6300- 7400	132
	7500- 8300	141
	9900-11100	160
	11100-11500	169
Fargo	1300- 1600	26
Av.W.(7432 N)	1600- 2150	25
	2400- 3200	24
	7200- 7700	18
Farragut	1400- 1550	35
Av.W.(5232 N)	1600- 2400	34
	2400- 2940	33
	5500- 5600	30
	6900- 7200	28
	7600- 7900	27

Eugene and Walter I. Massey Mortgage Corporation
First and Second Mortgages
Full Line of Insurance
105 WEST MONROE STREET
CHICAGO, 3
TELEPHONE
CENTRAL 6-6819

GEORGE BECKER & ASSOCIATES
Real Estate Appraisers and Consultants
111 WEST WASHINGTON STREET CHICAGO 2
TELEPHONE FINANCIAL 6-3292

Street Name	House No	Page
Farrell	2600- 3100	100
St.S.(1200 W)		
Farwell	1100- 1600	26
Av.W.(5232 N)	1600- 2400	25
	2400- 2800	24
	7200- 7400	18
Federal	300- 600	81G
St.S.(65 W)	600- 1200	81L
	1600- 2600	91
	2600- 3900	101
	3900- 5100	112
	5100- 5500	123
Felton	1128- 1200	71
Ct.N.(362 W)		
Ferdinand	1600- 2340	69
St.W.(462 N)	3640- 4000	67
	4600- 4800	66
	4800- 5500	65
Fern	1700- 1800	62
Ct.N.(418 W)		
Field	100- 600	81H
Bl.S.(400 E)	600- 1200	81M
	1200- 1300	91
Fielding	7700- 7900	144
Av.S.(517 W)		
Fifth	2800- 3200	78
Av.W.(1 S)	3200- 4000	77
	4000- 4800	76
	4800- 5600	75
Fillmore	1350- 1600	80
St.W.(1025 S)	1800- 1900	79
	2400- 3200	78
	3200- 4000	77
	4000- 4600	76
	5600- 6000	74
Fitch	2400- 3000	24
Av.W.(7132 N)	5900- 6400	20
	7200- 7800	18
Fletcher	820- 1500	52
St.W.(3132 N)	1500- 1720	51A
	1720- 2300	51
	2400- 3100	50
	4100- 4200	48
	4800- 5400	47
	6000- 6400	46
	6900- 7000	45
Flournoy	1200- 1600	80
St.W.(700 S)	1600- 2400	79
	2400- 3200	78
	3200- 4000	77
	4200- 4800	76
	4800- 5600	75
Ford	2200- 2239	91
Av.S.(658 W)		
Forest	9140- 9900	155
Av.S.(318 E)	9900-10900	164
	11300-11500	173
	13400-13600	181
Forest Glenn	5400- 5630	30
Av.N.(5100 W)	5630- 6300	31
Forest Pres.	7300- 8000	44D
Av.W.(4000 N)	8000- 8350	44C
Forestville	4300- 5100	113
Av.S.(532 E)	11200-11500	173
	13400- 13500	181
Foster	900- 1600	43
Av.W.(5200 N)	1600- 2400	42
	2400- 3200	41
	3200- 4000	40
	4000- 4800	39
	4800- 5500	38
	5600- 6400	37
	6400- 7200	36
	7200- 7900	27
Frances	2600- 2800	59
Pl.W.(2030 N)		
Francisco	1- 400	78
Av.N.(2900 W)	800- 1200	68
	1600- 2400	59
	2800- 4000	50
	4000- 5200	41
	5200- 6400	33
	6400- 7600	24
Francisco	1- 1200	78
Av.S.(2900 W)	2400- 2600	88
	3500- 3900	98
	3900- 4700	109
	5100- 6300	120
	6300- 7400	132
	7500- 8300	141
Franklin	1- 400	81B
St.N.(300 W)	400- 1200	71
Franklin	1- 600	81F
St.S.(300 W)		
Franklin	3028- 3200	68
Bl.W.(500 N)	3200- 3600	67
Fremont	1400- 1500	70
St.N.(900 W)	1700- 2300	61
	3500- 4000	52
Front	11300-12128	173
Av.S.(435 E)		
Frontier	1200- 1600	71
Av.N.(648 W)	3940- 4000	53
Frontenac	6000- 6028	123
Av.S.(538 W)		
Fry	928- 1600	70
St.W.(830 N)		
Fuller	1301- 1600	100
St.W.(2800 S)		
Fullerton Pkwy.	300- 700	62
W.(2400 N)		
Fullerton	700- 800	62
Av.W.(2400 N)	800- 1600	61
	1600- 2400	60
	2400- 3200	59
	3200- 4000	58
	4000- 4800	57
	4800- 5600	56
	5600- 6400	55
	6400- 7200	54
Fulton	3000- 3200	78
Bl.W.(300 N)	3200- 3600	37
Fulton	438- 800	81A
St.W.(300 N)	800- 1600	80
	1600- 2400	79
	2400- 3200	78
	3200- 3850	77
	4400- 4800	76
	4800- 5600	75
	5600- 6000	74
Fulton Mkt.	800- 1600	80
W.(300 N)		

G

Street Name	House No	Page
Gale	5400- 5500	38
St.W.(4942 N)		
Garfield	1- 400	124
Bl.E.(5500 S)		
Garfield	1- 800	123
Bl.W.(5500 S)	800- 1600	122
	1600- 2400	121
Garfield	3600- 3650	67
Sq.W.(500 N)		
Garibaldi	800- 1000	80
Pl.S.(1534 W)		
Garland	1- 333	81D
Ct.N.(70 E)		
Garvey	200- 250	81C
Ct.N.(69 W)		
Geneva	2200- 2482	62
Ter N(600 W)		
Genoa	8700- 9900	153
Av.S.(815 W)		
George	800- 1600	52
St.W.(2900 N)	1800- 2100	51
	2400- 3200	50
	3200- 4000	49
	4000- 4800	48
	4800- 5600	47
	5600- 6400	46
	6400- 7200	45
Germania	100- 132	71
Pl.W.(1536 N)		
Gettysburg	5400- 5600	30
St.W.(5218 N)		
Giddings	2000- 2400	42
St.W.(4732 N)	2800- 2900	41
	3700- 3800	40
	5200- 5600	38
	5600- 6400	37
Gilbert	8400- 8479	144
Ct.S.(734 W)		
Giles	3100- 3900	102
Av.S.(318 E)		
Gwins	8400- 8600	144
Ct.S.(750 W)		

REAL ESTATE RESEARCH CORP.
APPRAISALS
73 W. MONROE ST. CEntral 6-3525

Gladys.....700- 800 81E
Av.W.(332 S) 1020- 1400 80
2100- 2200 79
2400- 2800 78
3300- 4000 77
4000- 4800 76
4800- 5600 75
Glenlake.....1000- 1600 35
Av.W.(1600 N) 1600- 2400 34
2400- 3000 33
3300- 4000 32
4000- 4800 31
7200- 7800 27
Glenroy.....10700-10900 162
Av.S.(1425 W)
Glenwood.....4900- 5200 43
Av.N.(1400 W) 5200- 6400 35
6400- 7200 26
Goethe.....1- 82 72
St.E.(1300 N)
Goethe.....1- 800 71
St.W.(1300 N)
Goodman.....5600- 5620 38
St.W.(4940 N) 5620- 5726 37
Gordon.....634- 800 43A
Ter.W(4181 N)
Governors Pkwy.3400- 3600 67
W.(400 N)
Grace.....600- 800 53
St.W.(3800 N) 800- 1600 52
1600- 2400 51
2400- 3200 50
3200- 4000 49
4000- 4800 48
4800- 5600 47
5600- 6400 46
6800- 7200 45
7200- 7600 44D
8000- 8400 44C
Grady.....2800- 2860 100
Ct.S.(1400 W)
Grand.....1- 495 72
Av.E.(530 N)
Grand.....1- 800 71
Av.W.(530 N) 800- 1600 70
1600- 2400 69
2400- 3200 68
3200- 4000 67
4000- 4360 66
4400- 4800 57
4800- 5600 56
5600- 6400 55
6400- 7200 54
Grant.....300- 600 62
Pl.W.(2232 N)
Granville.....940- 1600 35
Av.W.(6200 N) 1600- 2400 34
2400- 3200 33
3400- 4000 32
4000- 4800 31
Gratten.....3000- 3100 100
Av.S.(1200 W)
Green.....1- 400 80
St.N.(832 W) 400- 831 70
Green.....1- 600 80
St.S.(832 W) 2500- 2600 90
2600- 3200 100
5200- 6300 122
6300- 7500 134
7500- 8600 143
8900- 9900 153
9900-11100 162
11100-12300 171
12300-12950 179
Green Bay.....8300- 8600 149
Av.S.(3400 E) 8900- 9120 159
10300-11100 168
11100-11800 177
13000-13600 185
Greenleaf.....1210- 1600 26
Av.W.(7044 N) 1600- 2400 25
2400- 3000 24
6300- 6400 20
7200- 7500 18
Greenview.....800- 1600 70
Av.N.(1500 W) 1600- 2800 61
2800- 3800 52
2900- 3500 51A
4000- 4700 43
6100- 6400 35
6400- 7700 26
Greenwood.....4216- 5100 114
Av.S.(1100 E) 5100- 6300 125
6300- 7500 137
7500- 8000 146
8700- 9900 156
13000-13300 182
Gregory.....1400- 1600 35
St.W.(5532 N) 1600- 1800 34
2600- 3000 33
6200- 6300 29
6600- 6700 28
7410- 7900 27
Grenshaw.....500- 540 81K
St.N.(1132 S) 540- 800 81J
1000- 1600 80
1800- 2400 79
2400- 2500 78
3200- 4000 77
4000- 4524 76
Gresham.....2900- 3100 49
Av.N.(3534 W)
Gross Park.....1700- 1800 51
W.(3350 N)
Grove.....2000- 2300 91
St.S.(223 W)
Groveland Pk....600- 700 102
E.(3351 S)
Grover.....5620- 5750 37
St.W.(4900 N)
Gullikson.....6140- 6300 115
Rd.S.(7000 W)
Gunnison.....800- 900 43
St.W.(4832 N) 2400- 3100 41
4800- 5200 38
5600- 6400 37

H

Haddock.....1- 72 81D
Pl.E.(220 N)
Haddock.....1- 200 81C
Pl.W.(220 N) 200- 300 81B
Haddon.....1300- 1500 70
Av.W.(1132 N) 1600- 2400 69
2400- 2800 68
3200- 3300 67
4200- 4550 66
4800- 5600 65
Haft.....6300- 6400 29
St.W.(6328 N)
Haines.....800- 900 70
St.W.(1100 N)
Hale.....10300-11100 161
11100-11900 170
Halsted.....1- 400 81A
St.N.(800 W) 400- 1600 71
1600- 2800 62
2800- 3800 53
Halsted.....1- 600 81E
St.S.(800 W) 600- 1200 81J
1200- 2600 91
2600- 3900 101
3900- 5100 112
5100- 6300 123
6300- 7500 135
7500- 8700 144
8700- 9900 154
9900-11100 163
11100-12300 172
12300-12970 180
Hamilton.....2200- 2340 60
Av.N.(2132 W) 3300- 4000 51
4400- 5000 42
6100- 6200 34
6400- 7400 25
Hamilton.....100- 1200 79
Av.S.(2132 W) 1700- 1800 89
3200- 3700 99
3900- 4040 110
5500- 6300 121
6300- 7100 133
8300- 8500 142
8800- 9900 152
9900-10700 161

GEORGE BECKER & ASSOCIATES
Real Estate Appraisers and Consultants
111 WEST WASHINGTON STREET CHICAGO 2
TELEPHONE FINANCIAL 6-3292

Street Name	House No	Page
Hamlet	11100-11200	171
Av.S.(1555 W)	11320-11500	170
Hamlin	1- 400	77
Av.N.(3800 W)	400- 1600	67
	1600- 2800	58
	2800- 4000	49
	4000- 5140	40
	6140- 6400	32
Hampden	2600- 2800	62
Ct.N.(442 W)		
Hanscom	6020- 6232	115
Rd.S.(7000 W)		
Harbor	9100- 9400	159
Av.S.(3428 E)		
Harding	240- 400	77
Av.N.(3935 W)	400- 1600	67
	1600- 2800	58
	2800- 3900	49
	4000- 5040	40
	6050- 6300	32
Harding	1200- 2600	87
Av.S.(3935 W)	2600- 3300	97
	4500- 4900	108
	5100- 5500	119
	7100- 7300	131
Harlem	1600- 2800	54
Av.N.(7200 W)	2800- 4000	45
	5200- 6400	28
	6400- 7600	18
Harlem	5200- 6300	115
Av.S.(7200 W)	6300- 6500	127
Harper	5000- 5100	114
Av.S.(1532 W)	5500- 6300	125
	6300- 7100	137
	7700- 8300	146
	8700- 9400	156
Harrison	1- 100	81H
St.E.(600 S)		
Harrison	1- 200	81G
St.W.(600 S)	200- 450	81F
	450- 800	81E
	800- 1600	80
	1600- 2400	79
	2400- 3200	78
	3200- 4000	77
	4000- 4800	76
	4800- 5600	75
	5600- 6000	74
Hart	400- 429	69
St.N.(1926 W)		
Hartland	500- 545	69
Ct.N.(1744 W)		
Hartwell	6554- 6700	136
Av.S.(132 E)		
Harvard	6300- 7500	135
Av.S.(332 W)	7900- 8200	144
	8740- 9900	154
	11300-12300	172
	12400-12500	180
Haskins	7716- 7800	17
Av.N.(1734 W)		
Hastings	1150- 1600	90
St.W.(1334 S)	1600- 2200	89
Haussen	3000- 3130	49
St.N.(3800 W)		
Hawthorne	500- 600	53
Pl.W.(3412 N)		
Hayes	6600- 7100	19
Av.W.(6500 N)		
Hayford	3630- 4000	140
St.W.(7504 S)		
Haynes	2800- 3100	100
Ct.S.(1400 W)		
Hazel	4200- 4700	42
St.N.(842 W)		
Heald	1700- 1760	99
Av.W.(3038 S)		
Heath	1300- 1359	89
Av.S.(2325 W)		
Helen	2550- 2600	60
Ct.N.(2310 W)		
Henderson	1210- 1600	52
St.W.(3332 N)	1400- 1600	51A
	1800- 2000	51
	2800- 2900	50
	3400- 3600	49
	4100- 4400	48
	4800- 5600	47
	5600- 6400	46
	6600- 7033	45
Hennepin	5400- 5580	30
St.W.(6000 N)		
Henry	2769- 2790	59
Ct.W.(2100 N)		
Hermoine	6300- 6400	29
St.W.(6225 N)		
Hermitage	1- 200	79
Av.N.(1734 W)	400- 1300	69
	1600- 2100	60
	3500- 4000	51
	4000- 5040	42
	5600- 6400	34
	6800- 7600	25
	7700- 7800	17
Hermitage	300- 1200	79
Av.S.(1734 W)	3400- 3900	99
	4300- 5100	110
	5100- 6300	121
	6300- 7400	133
	7500- 8700	142
	8700- 9000	152
Hermosa	10835-11100	161
Av.S.(1700 W)	11100-11450	170
Hiawatha	6000- 6130	31
Av.N.(4700 W)	6130- 6400	30
	6400- 6700	21
	6700- 7070	20
Hickory	947- 1400	70
Av.N.(838 W)		
Higgins	5400- 5600	38
Av.W.(4900 N)	5600- 6300	37
	6300- 6400	29
	6400- 7200	28
	7200- 7875	27
Highland	1400- 1600	35
Av.W.(6332 N)	1600- 2200	34
	4400- 4440	31
	6430- 7200	28
	7300- 7400	27
Hill	153- 400	71
St.W.(1100 N)		
Hillock	2500- 2600	90
Av.S.(1100 W)	2600- 2900	100
Hirsch	2200- 2400	69
St.W.(1400 N)	2400- 2800	68
	3200- 3940	67
	4000- 4400	66
	4800- 5600	65
	5600- 6000	64
Hobart	6800- 7050	28
Av.W.(5625 N)		
Hobbie	400- 700	71
St.W.(1031 N)		
Hobson	2060- 2100	60
Av.N.(1700 W)		
Hoey	2700- 2708	100
St.S.(1000 W)		
Holbrook	6200- 6400	29
St.W.(6100 N)		
Holden	1- 1150	81D
Ct.N.(25 E)		
Holden	500- 600	81H
Ct.S.(25 E)	600- 1200	81M
Holland	8500- 8700	144
Rd.S.(400 W)	8700- 9100	154
Holly	2000- 2700	60
Av.N.(1628 W)		
Hollywood	950- 1600	35
Av.W.(5700 N)	1600- 1740	34
	2400- 3100	33
	3200- 3600	32
	4000- 4500	31
Holstein Pk...	2150- 2250	60
N.(2300 W)		
Homan	1- 200	77
Bl.N.(3400 W)		
Homan	200- 400	77
Av.N.(2400 W)	400- 1600	67
Homan	1- 1200	77
Av.S.(3400 W)	1200- 2600	87
	2600- 3900	97
	4300- 5100	108
	5100- 6300	119
	6300- 7420	131
	10300- 8500	140
	10300-11100	159L
	11100-11700	168L

INSURANCE SERVICE TO BROKERS

FRED B. KELLER & CO.

General Agents

Est. 1910

Suite A 1845-175 W. Jackson Blvd. -HArrison 7-9296

Street Name	House No	Page
Homer	1532- 1600	61
St.W.(1932 N)	2000- 2300	60
	2400- 3200	59
	4500- 4640	57
	4830- 5200	56
Homewood	10901-11100	161
Av.S.(1820 W)	11700-11100	170
Honore	900- 1600	69
St.N.(1832 W)	1600- 2250	60
	2940- 3200	51
	4200- 4400	42
	5200- 5250	34
	6740- 7355	25
Honore	1- 600	79
St.S.(1827 W)	3500- 3900	99
	3900- 5000	110
	5100- 6300	121
	6300- 7400	131
	7500- 8700	142
	8700- 8850	152
	11750-11900	170
Hoodw	1200- 1600	35
Av.W.(6132 N)	1800- 2150	34
	3000- 3200	33
	7100- 7200	28
	7200- 7800	27
Hooker	932- 1540	70
St.N.(800 W)		
Hopkins	2000- 2137	152
Pl.W.(8825 S)		
Hortense	7412- 7750	27
Av.W.(6336 N)		
Houston	8000- 8700	148
Av.S.(3026 E)	8700- 9900	158
	12600-13450	184
Howard	1300- 1600	26
St.W.(7600 N)	1600- 2400	25
	2400- 3200	24
	7200- 7800	18
Howe	1100- 1300	71
St.N.(634 W)	1700- 2100	62
Howland	2100- 2150	152
Av.W.(8800 S)		
Hoxie	9600- 9900	158
Av.S.(2600 E)	9900-10920	167
	11600-12300	176
	13400-13720	184
Hoyne	1- 400	79
Av.N.(2100 W)	400- 1600	69
	1700- 2800	60
	2900- 4000	51
	4000- 5000	42
	5200- 6400	34
	6400- 7600	25
Hoyne	1- 1200	79
Av.S.(2100 W)	1200- 2500	89
	2600- 3700	99
	3900- 5100	110
	5100- 6300	121
	6300- 7400	133
	7540- 8500	142
	8930- 9900	152
	9900-11100	161
	11100-11200	170
Hoyt	3200- 3300	99
Av.S.(2253 W)		
Hubbard	1- 164	72
St.E.(440 N)		
Hubbard	1- 800	71
St.W.(440 N)	800- 1600	70
	1600- 2400	69
	2400- 2500	68
	4600- 4800	66
	4800- 5000	65
Hudson	658- 1600	71
Av.N.(432 W)	1600- 2200	67
	3150- 3200	53
Huguelet	900- 930	72
Pl.N.(124 E)		
Humboldt	1600- 2200	59
Bl.N.(3000 W)		
Hunt	2000- 2050	152
Av.W.(8826 S)		
Huntington	6100- 6400	29
St.W.(6134 N)		
Hurlbut	6500- 6944	28
St.W.(5800 N)		
Huron	1- 450	72
St.E.(700 N)		
Huron	1- 600-	71
St.W.(700 N)	800- 1600	70
	1600- 2400	69
	2400- 3200	68
	3200- 4000	67
	4600- 4800	66
	4800- 5600	65
	5600- 6000	64
Hutchinson	650- 800	43A
St.W.(4232 N)	800- 1500	43
	1000- 2100	42
	2400- 2600	41
	3300- 3400	40
	4700- 4800	38
Hyacinth	6135- 6400	29
St.W.(6100 N)		
Hyde Park	900- 1600	114
Bl.E.(5100 S)	1600- 1631	114A
Hyde Park	5100- 5600	126
Bl.S.(1700 E)		

I

Street Name	House No	Page
Ibsen	7200- 7700	18
St.W.(6900 N)		
Iglehart	2610- 2742	102
Ct.S.(426 E)		
Illinois	1- 460	72
St.E.(500 N)		
Illinois	1- 430	71
St.W.(460 N)		
Imlay	6500- 7054	19
St.W.(6500 N)		
Independence	500- 1200	77
Bd.S.(3800 W)	1200- 1400	87
Independence	1400- 1418	87
Indian	5700- 6000	30
Rd.N.(5220 W)	6100- 6340	29
Indiana	1200- 2600	92
Av.S.(200 E)	2600- 3900	102
	3900- 5100	113
	5100- 6300	124
	6600- 7500	136
	7500- 8700	145
	8700- 9900	155
	9900-11100	164
	11100-12300	173
	12300-13800	181
Indianapolis	10000-10600	168
Av.S.(3635 E)		
Ingleside	4700- 4800	114
Av.S.(932 E)	5100- 6300	125
	6300- 7500	136
	7500- 8700	146
	9700- 9900	156
Institute	150- 340	71
Pl.W.(828 N)		
Ionia	6050- 6200	31
Av.N.(4400 W)	6300- 6400	30
	6400- 6760	21
	6900- 7200	20
Iowa	1800- 2400	69
St.W.(900 N)	2400- 2800	68
	3340- 4000	67
	4000- 4800	66
	4800- 5600	65
	5600- 6000	64
Irene	3215- 3245	50
Av.N.(3120 W)		
Iron	3400- 3900	100
St.W.(1400 W)		

GEORGE BECKER & ASSOCIATES
Real Estate Appraisers and Consultants
111 WEST WASHINGTON STREET CHICAGO 2
TELEPHONE FINANCIAL 6-3292

Street Name	House No	Page
Irving Park	643- 800	53
Rd.W.(4000 N)	800- 1600	52
	1600- 2400	51
	2400- 3200	50
	3200- 4000	49
	4000- 4800	48
	4800- 5600	47
	5600- 6400	46
	6400- 7200	45
	7200- 8000	44D
	8000- 8400	44C
Isham	7400- 7600	18
Av.N.(6430 N)		

J

Street Name	House No	Page
Jackson	1- 100	81H
Bl.W.(300 S)		
Jackson	1- 200	81G
Bl.W.(300 S)	200- 450	81F
	450- 800	81E
	800- 1600	80
	1600- 2400	79
	2400- 3200	78
	3200- 4000	77
	4000- 4800	76
	4800- 5600	75
James	2000- 2111	121
St.W.(5150 S)		
Jane	10000-10050	161
Ct.S.(1619 W)		
Janssen	2200- 2800	61
Av.N.(1433 W)	3400- 4000	52
	4900- 4950	43
Jarlath	2400- 3110	24
St.W.(7232 N)	7700- 7740	18
Jarvis	1200- 1600	26
Av.W.(7400 N)	1600- 2400	25
	2400- 3200	24
	7200- 7710	18
Jasper	3600- 3658	100
Pl.S.(1431 W)		
Jean	6700- 6950	20
Av.N.(6025 W)		
Jefferson	1- 400	81A
St.N.(600 W)	400- 500	71
Jefferson	1- 600	81B
St.S.(600 W)	600- 1200	81J
	1200- 2200	91
Jeffery	6700- 7500	138
Av.S.(2000 E)	7500- 8700	147
	8700- 9840	157
	11000-11100	166
	11100-11700	175
	13400-13800	183
Jerome	2600- 3200	24
St.W.(7534 N)	7700- 7780	18
Jersey	6000- 6125	32
Av.N.(3254 W)		
Jessie	400- 425	69
Ct.N.(2050 W)		
Jones	2600- 2630	60
St.N.(2300 W)		
Jonquil	1420- 1785	17A
Ter.W(7700 N)		
Jourdan	1900- 2000	90
Ct.S.(812 W)		
Julia	2700- 2719	59
Ct.W.(2142 N)		
Julian	1320- 1400	70
St.W.(1449 N)	1600- 1800	69
Juneway	1440- 1600	17A
Ter.W(7736 N)	1600- 1840	17
Junior	700- 800	43A
Ter.W(4323 N)	800- 860	43
Justine	200- 356	80
St.N.(1534 W)		
Justine	3300- 3500	100
St.S.(1534 W)	4500- 5100	111
	5100- 6300	122
	6300- 7100	134
	7900- 8700	143
	8700- 9500	152
	1500-12300	171

K

Street Name	House No	Page
Kamerling	4 0- 4400	66
Av.W.(1334 N)	4800- 5600	65
Karlov	1- 400	76
Av.N.(4100 W)	800- 1600	66
	1600- 2800	57
	2900- 3600	46
	4500- 5000	39
	5600- 6400	31
Karlov	1- 1200	76
Av.S.(4100 W)	1200- 2600	86
	2600- 3300	96
	4300- 5100	107
	5350- 6300	118
	6300- 7000	130
	8300- 8700	139K
Kasson	4432- 4750	39
Av.N.(4032 W)		
Kearsarge	2900- 3017	48
Av.N.(4200 W)		
Keating	1400- 1600	66
Av.N.(4734 W)	1600- 2400	57
	2800- 3600	48
	4500- 5200	39
	5800- 6125	31
Keating	4200- 5100	107
Av.S.(4734 W)	5100- 6300	118
	6300- 6700	130
	7700- 8700	139K
Kedvale	800- 1600	66
Av.N.(4134 W)	1600- 2400	57
	3330- 4000	48
	4000- 5100	39
	5600- 6400	31
Kedvale	600- 1000	76
Av.S.(4134 W)	1200- 2600	86
	2600- 3300	96
	4300- 5100	107
	5400- 6300	118
	6300- 6900	130
	8300- 8700	139K
Kedzie	2214- 2600	59
Bl.N.(3200 W)		
Kedzie	1- 400	78
Av.N.(3200 W)	400- 1600	68
	1600- 2800	59
	2800- 4000	50
	4000- 5200	41
	5200- 5600	32
	5600- 6000	32
	6000- 6400	33
	6400- 7600	24
Kedzie	1- 1200	78
Av.S.(3200 W)	1200- 2600	88
	2600- 3900	98
	3900- 5100	109
	5100- 6300	120
	6300- 7500	132
	7500- 8700	141
	10240-11100	160
	11100-11400	169
Keefe	6800- 6900	136
Av.S.(511 W)		
Keeler	1- 1200	76
Av.S.(4200 W)	1200- 2600	86
	2600- 3300	96
	4300- 5100	107
	5100- 6300	118
	6300- 6900	130
	8300- 8700	139K
Keeler	1- 400	76
Av.N.(4200 W)	800- 1600	66
	1600- 2700	57
	3200- 4000	48
	4800- 5200	39
	6030- 6400	31
Keeley	2800- 3100	100
St.S.(1200 W)		
Keene	6200- 6300	31
Av.N.(4700 W)		
Kelso	4600- 4750	39
Av.N.(4142 W)		
Kendall	2013- 2142	79
St.W.(8[illegible] S)		

WALTER R. KUEHNLE & COMPANY

REAL ESTATE APPRAISERS AND CONSULTANTS.

22 West Monroe Street Chicago 3 DEarborn 2-4000

Street Name	House No	Page
Kenmore	1840- 2800	61
Av.N.(1038 W)	3000- 3900	52
	4000- 5200	43
	5200- 6400	35
Kenneth	200- 300	76
Av.N.(4432 W)	1900- 2400	57
	2800- 4000	48
	4000- 5100	39
	5600- 6000	31
Kenneth	600- 900	76
Av.S.(4432 W)	2750- 3100	96
	4700- 5100	107
	5100- 6300	118
	6300- 6900	130
	8300- 8700	139K
Kennicott	4500- 4730	39
Av.N.(4240 W)		
Kenneson	5007- 5047	39
Av.N.(4500 W)		
Kenosha	2900- 3200	48
Av.N.(4238 W)		
Kensington	100- 632	173
Av.E(1550 S)		
Kenton	1- 400	76
Av.N.(4600 W)	600- 1000	66
	1600- 1800	57
	3400- 3850	48
	4400- 5200	39
	5600- 5900	31
Kenton	1- 300	76
Av.S.(4600 W)	7700- 8700	139K
Kentucky	4800- 4976	39
Av.N.(4634 W)		
Kenwood	4700- 5000	114
Av.S.(1332 E)	5100- 6300	125
	6300- 7500	137
	7500- 8300	141
	8700- 9400	156
Keokuk	4400- 4530	39
Av.N.(4134 W)		
Keota	6600- 6824	20
Av.N.(5800 W)		
Kerbs	5710- 5748	31
Av.N.(4600 W)		
Kercheval	5700- 5858	31
Av.N.(4600 W)		
Kerfoot	8300- 8450	144
Av.S.(700 W)		
Kewanee	4700- 4759	39
Av.N.(4200 W)		
Keystone	200- 300	76
Keystone	800- 1600	66
Av.N.(4034 W)	1600- 2400	57
	3400- 4000	48
	4000- 5010	39
	5600- 6400	31
Kilbourn	1- 400	76
Av.N.(4500 W)	800- 1200	66
	1600- 2800	57
	2800- 4000	48
	4000- 5200	39
	5600- 6175	31
Kilbourn	1- 1200	76
Av.S.(4500 W)	1200- 2600	86
	2750- 3100	96
	4700- 5100	107
	5100- 6300	118
	6700- 6850	130
	8500- 8700	139K
Kildare	1- 400	76
Av.N.(4300 W)	800- 1600	66
	1600- 2800	57
	2800- 4000	48
	4000- 5200	39
	6100- 6400	31
Kildare	1- 1200	76
Av.S.(4300 W)	1200- 2600	86
	2600- 3300	96
	4700- 5100	107
	5100- 6300	118
	6300- 6900	130
	8300- 8700	139K
Kilpatrick	1- 400	76
Av.N.(4700 W)	400- 1600	66
	1600- 2800	57
	2800- 4000	48
	4000- 5000	39
	5900- 6300	31
Kilpatrick	1- 1000	76
Av.S.(4700 W)	4200- 5100	107
	5100- 6300	118
	6300- 6700	130
	7700- 8700	139K
Kimball	1600- 2800	58
Av.N.(3400 W)	2800- 4000	49
	4000- 5200	40
	5200- 6400	32
Kimbark	4700- 5000	114
Av.S.(1300 E)	5100- 6300	125
	6300- 7500	137
	7500- 8300	146
	8700- 9400	156
Kimberly	5000- 5100	39
Av.N.(700 W)		
Kingsbury	340- 400	81B
St.N.(374 W)	400- 800	71
Kingsdale	5710- 5748	31
Av.N.(4700 W)		
Kingston	7300- 7500	139
Av.S.(2532 E)	7500- 8700	148
	8700- 9400	158
Kinzie	1- 150	81D
St.E.(400 N)		
Kinzie	1- 200	81B
St.W.(400 N)	200- 450	81B
	450- 800	81A
	800- 1600	80
	1600- 2400	79
	2400- 3200	78
	3200- 4000	77
	4000- 4800	76
	4800- 5500	65
Kinzua	6400- 6600	21
Av.N.(5432 W)	6600- 6725	20
Kiona	4600- 4700	39
Av.N.(4250 W)		
Kirby	5710- 5750	31
Av.N.(4661 W)		
Kirkland	2200- 2358	86
Av.S.(4330 W)		
Kirkwood	6035- 6400	31
Av.N.(4600 W)		
Knox	2200- 2400	57
Av.N.(4634 W)	3000- 3600	48
	4400- 4800	39
	5800- 6300	31
Knox	4200- 5100	107
Av.S.(4634 W)	5100- 6300	118
	6300- 6700	130
	7700- 8700	139K
Kolin	200- 240	76
Av.N.(4334 W)	800- 1600	66
Kolin	1200- 2600	86
Av.S.(4334 W)	2600- 3300	96
	4700- 5100	107
	5100- 6300	118
	6300- 6900	130
	8300- 8700	139K
Kolmar	200- 240	76
Av.N.(4534 W)	800- 1200	66
	1600- 2100	57
	2800- 3600	48
	4000- 5200	39
	5600- 6000	31
Kolmar	300- 1200	76
Av.S.(4534 W)	1500- 1600	86
	5100- 6300	118
	6700- 6800	130
	8500- 8700	139K
Komensky	1200- 1900	86
Av.S.(4034 W)	2600- 3300	96
	4300- 5100	107
	5400- 6300	118
	6300- 7000	130
	8300- 8700	139K
Kostner	1- 400	76
Av.N.(4400 W)	800- 1600	66
	1600- 2800	57
	2800- 4000	48
	4000- 5200	39
	5600- 6400	31
Kostner	1- 1200	76
Av.S.(4400 W)	1200- 2600	86
	2600- 3320	96
	4700- 5100	107
	5100- 6300	118
	6300- 6900	130
	7700- 8700	139K
Kreiter	9342- 9500	159
Av.S.(3527 E)		
Kruger	4801- 4942	39
Av.N.(4800 W)		

Financial 6-4200
CHICAGO FEDERAL SAVINGS and LOAN Assn.
211 S. La SALLE STREET

Street Name	House No	Page
L		
Lacey.....	5700- 5755	30
Av.N.(4800 W)		
LaCrosse.....	148- 400	75
Av.N.(4832 W)	1800- 2300	56
	4400- 5200	38
	5200- 6400	30
LaCrosse.....	4240- 5100	106
Av.S.(4832 W)	5100- 5200	117
	6300- 6500	129
La Fayette.....	5500- 6100	123
Av.S.(29 W)	6500- 7500	135
	7500- 8400	144
	9100- 9900	154
	9900-10800	163
	11500-12300	172
	12300-12400	180
Laflin.....	200- 375	80
St.N.(1500 W)		
Laflin.....	1- 1200	80
St.S.(1500 W)	1200- 2600	90
	3600- 3700	100
	4500- 5100	111
	5100- 6300	122
	6300- 7400	134
	7500- 8700	143
	8700- 9500	153
	11000-11100	162
	11100-12300	171
Laflin.....	3600- 3700	100
Pl.S.(1500 W)		
Lake.....	1- 112	81D
St.E.(200 N)		
Lake.....	1- 200	81C
St.W.(200 N)	200- 450	81B
	450- 800	81A
	800- 1600	80
	1600- 2400	79
	2400- 3200	78
	3200- 4000	77
	4000- 4800	76
	4800- 5600	75
	5600- 6000	74
Lake Park.....	2300- 2540	92
Av.S.(429 E)	2900- 3700	102
	3650- 3940	102
	3900- 5100	114
	3900- 5100	125
Lake Shore.....	100- 250	72
Dr.E.(1000 N)		
Lake Shore.....	520- 1600	72
Dr.N.(485 E)	1600- 2800	62
	2800- 4000	53
	4000- 5200	43A
Lakeside.....	740- 800	43A
Pl.W.(4732 N)	800- 956	43
Lake View.....	2400- 2800	62
Av.N.(400 W)		
Lakewood.....	2020- 2800	61
Av.N.(1300 W)	2800- 4000	52
	5200- 6400	35
	6400- 6950	26
Lambert.....	5700- 5860	30
Av.N.(4925 W)		
Lamon.....	1- 400	75
Av.N.(4900 W)	400- 1600	65
	1600- 2800	56
	2800- 4000	47
	4200- 5100	38
	5200- 5550	30
Lamon.....	900- 1100	75
Av.S.(4900 W)	4250- 5100	106
	5100- 5200	117
	6300- 6500	129
Landers.....	5900- 6300	30
Av.N.(5000 W)		
Langley.....	3700- 3900	102
Av.S.(700 E)	3900- 5000	113
	6000- 6300	124
	6300- 7500	136
	7500- 8420	145
	8700- 9500	155
	10540-10800	164
	11100-11400	173
	13100-13400	181
Lansing.....	5700- 5900	30
Av.N.(4900 W)		
LaPorte.....	148- 300	75
Av.N.(4932 W)	2000- 2500	56
	4000- 4800	38
	5200- 5440	30
La.Porte.....	4300- 5100	106
Av.S.(4932 W)	5100- 5200	117
	6300- 6500	129
Laramie.....	1- 400	75
Av.N.(5200 W)	400- 1600	65
	1600- 2800	56
	2800- 4000	47
	4000- 5200	38
	5200- 5360	30
Laramie.....	1- 1200	75
Av.S.(5200 W)	4350- 5100	106
	5100- 5500	117
	6300- 6320	129
Larchmont.....	1800- 1944	51
Av.W.(3932 N)		
Larcom.....	5420- 5600	30
Av.W.(6200 N)	5600- 5700	29
Larned.....	5200- 5358	30
Av.N.(5232 W)		
Larrabee.....	600- 1600	71
St.N.(600 W)	1600- 2200	62
LaSalle.....	1- 400	81C
St.N.(150 W)	1600- 400	71
	1600- 1724	62
LaSalle.....	1- 600	81G
St.S.(150 W)	600- 1000	81L
	2100- 2500	91
	2600- 3900	101
	3900- 4500	112
	5100- 6300	123
	7900- 8400	144
	9120- 9900	154
	9900-10800	163
	11500-12300	172
	12300-12500	180
Las. Casas.....	5701- 5800	30
Av.N.(4925 W)		
Latham.....	5430- 5460	30
AV.N.(5000 W)		
Latrobe.....	1- 400	75
Av.N.(5232 W)	600- 1600-	65
	1600- 2400	56
	5200- 5400	30
Latrobe.....	4700- 5100	106
Av.S.(5232 W)	5100- 5600	117
	6300- 6500	129
Laurel.....	3900- 4160	111
St.S.(1000 W)		
Lavergne.....	1- 400	75
Av.N.(5000 W)	400- 1600	65
	2000- 2800	56
	2800- 4000	47
	4000- 5200	38
Lavergne.....	1- 1100	75
Av.S.(5000 W)	4300- 5100	106
	5100- 5210	117
	6300- 6500	129
Law Vacated.....		81E
Av.S.(622 W)		
Lawler.....	400- 1600	65
Av.N.(5032 W)	2000- 2300	56
	4000- 4800	38
	5240- 5540	30
Lawler	4300- 5100	106
Av.S.(5032 W)	5100- 5220	117
	6300- 6440	129
Lawndale.....	400- 1600	67
Av.N.(3700 W)	1600- 2800	58
	2800- 4000	49
	4100- 5200	40
	6000- 6400	32
Lawndale.....	500- 1040	77
Av.S.(3700 W)	1200- 2600	87
	2600- 3500	97
	4700- 5100	108
	5100- 6300	119
	6300- 7300	131
	7500- 8700	140
	10300-11000	159L

GEORGE McHENRY & CO.
MORTGAGE LOANS — REAL ESTATE
INSURANCE
39 So. La Salle St. CEntral 6-1326

Street Name	House No	Page
Lawrence	600- 800	43A
Av.W.(4800 N)	800- 1600	43
	1600- 2400	42
	2400- 3200	41
	3200- 4000	40
	4000- 4800	39
	4800- 5600	38
	5600- 6400	37
Lawson	5700- 5751	30
Av.N.(5125 W)		
Leader	5800- 6350	30
Av.N.(5125 W)		
Leamington	100- 400	75
Av.N.(5132 W)	400- 1600	65
	2000- 2300	56
	4000- 4800	38
	5200- 5400	30
Leamington	1- 800	75
Av.S.(5132 W)	4340- 5100	106
	5100- 5250	117
Leacenworth	5500- 5542	30
AV.N.(5300 W)		
Leavitt	1- 400	79
St.N.(2200 W)	400- 1600	69
	1600- 2600	60
	2800- 4000	51
	4000- 5200	42
	5200- 6400	34
	6400- 6515	25
Leavitt	1- 1200	79
St.S.(2200 W)	1200- 2500	89
	3200- 3700	99
	3900- 4000	110
	5400- 5500	121
	7100- 7300	133
	8300- 8500	142
	8800- 9900	152
	9900-10700	161
LeClaire	1- 400	75
Av.N.(5100 W)	400- 1600	65
	1600- 2800	56
	2800- 4000	47
	4000- 5200	38
	5200- 5450	30
LeClaire	4350- 5100	106
Av.S.(5100 W)	5100- 5250	117
	6300- 6500	129
Lee	2000- 2100	69
Pl.W.(740 N)		
Legett	6000- 6400	30
Av.N.(5125 W)		
LeHigh	6200- 6400	30
Av.N.(5400 W)	6400- 6700	21
	6600- 7200	20
Lehmann	2626- 2738	62
Ct.N.(328 W)		
Leif.Erickson	2600- 3300	102
	3200- 4000	103
	3900- 4800	114
	4700- 5100	114A
	5100- 5600	126
Leland	750- 800	43A
Av.W.(4700 N)	800- 1600	43
	1600- 2400	42
	2400- 3200	41
	3200- 4000	40
	4100- 4800	39
	4900- 5600	38
	5600- 6000	37
LeMai	6234- 6379	30
Av.N.(5224 W)	6400- 6450	21
Lemont	5677- 6000	30
Av.N.(5100 W)	6100- 6266	31
LeMoyne	1200- 1600	70
St.W.(1500 N)	1600- 2400	69
	2400- 2800	68
	3200- 4000	67
	4000- 4800	66
	4800- 5600	65
	5600- 6000	64
Lenox	6100- 6400	30
Av.N.(5125 W)		
Leona	6200- 6400	30
Av.N.(5150 W)		
Leonard	5500- 5600	30
Av.N.(5248 W)	5850- 6000	29
Leoti	6200- 6360	30
Av.N.(4931 W)	6410- 6520	21
	6500- 7200	20
LeRoy	6190- 6325	30
Av.N.(5200 W)	6400- 6440	21
Lessing	800- 900	70
St.N.(928 W)		
Lester	4900- 5000	38
Av.N.(5500 W)		
Levie	1536- 1600	100
St.W.(2733 S)		
Lexington	500- 800	81J
St.W.(732 S)	900- 1500	80
	2100- 2200	79
	2400- 3200	78
	3200- 4000	77
	4000- 4800	76
	4800- 5600	75
Leyden	13650-13800	181
Av.S.(200 E)		
Liano	5230- 5300	30
Av.N.(5256 W)		
Libby	4800- 3864	38
Av.N.(5200 W)		
Liberty	540- 800	91
St.W.(1346 S)	1000- 1200	90
Lieb	5200- 5464	30
Av.N.(5448 W)		
Lightfoot	6600- 6800	20
Av.N.(5925 W)		
Lill	800- 1500	61
Av.W.(2534 N)		
Lincoln	1800- 2400	62
Av.N.(164 W)	2400- 2800	61
	2800- 3200	52
	3000- 3460	51A
	3200- 4000	51
	4000- 4800	42
	4800- 5200	41
	5200- 6100	33
	6050- 6400	32
Lincoln Park	1800- 2400	62
Pk.W.(300 W)		
Lind	5202- 5335	30
Av.N.(5300 W)		
Linden	2400- 2564	59
Pl. N(3000 W)		
Linder	1400- 1600	65
Av.N.(5500 W)	1600- 2800	56
	2800- 4000	47
	4200- 4800	38
	5300- 5900	30
Linder	4700- 5100	106
Av.S.(5300 W)	5100- 5500	117
	6300- 6500	129
Lipps	4800- 4900	38
Av.N.(5300 W)		
Lister	2200- 2365	60
Av.N.(1842 W)		
Lituanica	3100- 3839	100
Av.S.(900 W)		
Livermore	6200- 6359	30
Av.N.(5519 W)		
Lloyd	3000- 3039	100
Av.S.(1400 W)		
Lock	2800- 3100	100
St.S.(1500 W)		
Lockwood	1- 400	75
Av.N.(5300 W)	1600- 400	65
	1600- 2800	56
	2800- 4000	47
	4000- 5200	38
	5200- 5800	30
Lockwood	1- 1200	75
Av.S.(5300 W)	4700- 5100	106
	5100- 5500	117
	6340- 6500	129
Locust	1- 500	71
St.W.(900 N)		
Logan	2210- 2400	60
Bl.W.(2800 N)		
Logan	2400- 3200	59
Bl.W.(2600 N)		

PERCY WILSON
MORTGAGE & FINANCE CORPORATION
134 N. LA SALLE CE 6-8270

Financial 6-4200
CHICAGO FEDERAL SAVINGS and LOAN Assn.
211 S. LaSALLE STREET

Street Name	House No	Page
Logan	3132- 3200	59
Sq.W.(2600 N)		
Lolete	6600- 6835	20
Av.N.(5825 W)		
Lomax	200- 300	81F
Pl.W.(528 S)		
London	4730- 4769	38
Av.N.(5335 W)		
Long	1- 400	75
Av,N.(5400 W)	400- 1600	65
	1600- 2800	56
	2800- 4000	47
	4000- 5200	38
	5200- 5600	30
Long	5100- 4700	106
Av.S.(5400 W)	6300- 6500	129
Longwood	8700- 9500	152
Dr.S.(2100 W)	9900-11000	161
	11000-11900	170
Loomis	1- 360	80
St.N.(1400 W)		
Loomis	1- 1200	80
St.S.(1400 W)	1200- 2600	90
	2600- 3100	100
	4700- 5100	111
	5100- 5500	122
	8700- 9900	153
	10700-11100	162
	11100-12300	171
Loomis	5500- 6300	122
Bl.S.(1400 W)	6300- 7500	134
	7500- 8700	143
Loomis	3600- 3700	100
Pl.S.(1400 W)		
Lorel	1- 400	75
Av.N.(5332 N)	600- 1600	65
	1600- 2500	56
Lorel	5100- 5500	117
Av.S.(5332 W)	6300- 6500	129
Loring	5236- 5300	30
Av.N.(5450 W)		
Loron	6600- 6800	20
Av.N.(5900 W)		
Lothair	11143-11500	170
Av.S.(2000 W)		
Lotus	1- 400	75
Av.N.(5432 W)	600- 1600	65
	1600- 2600	56
	2800- 3700	47
	4740- 5200	38
	5340- 5600	30
Lotus	1- 700	75
Av.S.(5432 W)	5100- 5500	117
Louise	5900- 6300	30
Av.N.(5100 W)	6300- 6400	29
Lovejoy	5100- 5200	38
Av.N.(5442 W)	5200- 5220	30
	5300- 5500	29
Lowe	2400- 2600	91
Av.S.(632 W)	2600- 3900	101
	3900- 4600	112
	5100- 6000	123
	6300- 7450	135
	7500- 8700	144
	8700- 9900	154
	9900-11100	163
	11100-12300	172
	12300-12950	180
Lowell	1600- 2600	57
AV.N.(4332 W)	2800- 4000	48
	4000- 5200	39
	6100- 6400	31
Loyola	1000- 1600	26
Av.W(6550 N)	1600- 2000	25
Lucerne	6100- 6125	30
AV.N.(5100 W)		
Ludlam	5300- 5464	30
Av.N.(5471 W)		
Luella	7100- 7500	138
Av.S.(2232 E)	7500- 8500	147
	8700- 9420	157
	9900-10200	166
	11600-12300	175
	12300- 13800	183
Lumber	1600- 2300	91
St.S.(401 W)	2400- 2500	90
Luna	1400- 1600	65
Av.N.(5532 W)	1600- 2600	56
	2800- 3700	47
	4740- 4800	38
	5300- 5900	30
Luna	4700- 5100	106
Av.S.(5534 W)	5100- 6500	117
Lundy	6200- 6400	30
Av.N.(5600 W)		
Lunt	1200- 1600	26
Av.W.(7000 W)	1600- 2400	25
	2400- 3000	24
	7200- 7800	18
Luther	2600- 2700	88
St.W.(2442 S)		
Lutz	628- 642	71
Pl.W.(1548 N)		
Luzon	5600- 6030	30
Av.N.(5600 W)		
Lyman	2900- 3100	100
St.S.(1000 W)		
Lynch	5259- 5600	30
Av.N.(5500 W)		
Lyndale	2000- 2400	60
St.W.(2300 N)	2400- 3200	59
	3700- 3800	58
	4500- 4600	57
Lyons	9300- 9434	155
Av.S.(639 E)		
Lytle	600- 1147	80
St.S.(124[illegible])		

M

Street Name	House No	Page
Mac Chesny	1- 360	81D
St.N.(72E)		
Mackinaw	8235- 8600	149
Av.S.(3332 E)	8700- 9200	159
	10600-11100	168
	11100-11720	177
	13000-13600	185
Madella	6000- 6100	29
Av.N.(5600 W)		
Madison	1- 100	81D
St.E.(1 E)		
Madison	1- 200	81C
St.W.(1 W)	200- 540	81B
	540- 800	81A
	800- 1600	80
	1600- 2400	79
	2400- 3200	78
	3200- 4000	77
	4000- 4800	76
	4800- 5600	75
	5600- 6000	74
Madison	1200- 1400	114
Pl.E.(5050 S)		
Madrid	6350- 6400	29
Av.N.(5700 W)		
Magnet	5300- 5450	29
Av.N.(5642 W)		
Magnolia	1400- 1600	70
Av.N.(1232 W)	1600- 2800	61
	3600- 3800	52
	4400- 5000	43
	5200- 6400	35
	6400- 6500	26
Major	1600- 2800	55
Av.N.(5700 W)	2800- 4000	46
	4000- 5200	37
	5600- 5800	29
Major	5100- 6300	116
Av.S.(5700 W)	6300- 6500	128
Malcolm	4250- 4400	39
St.N.(4700 W)		
Malden	4400- 4800	43
St.N.(1300 W)		
Malta	9900-10300	162
St.S.(1500 W)		
Manassas	6300- 6400	29
St.N.(634 W)		
Mandell	6200- 6255	29
Av.N.(5625 W)		
Mango	1600- 2800	55
Av.N.(5732 W)	2800- 3200	46
	4000- 5200	37
	5500- 5800	29

GEORGE McHENRY & CO.
MORTGAGE LOANS — REAL ESTATE
INSURANCE
39 So. La Salle St. CEntral 6-1326

Street Name	House No	Page
Manila	5301- 5400	29
Av.N.(5800 W)		
Manistee	7900- 8700	148
Av.S.(2800 E)	8700- 9900	158
	9900-10400	167
	12600-13200	184
Mankato	7025- 7100	20
Av.N.(6300 W)		
Manor	4450- 4800	41
Av.N.(2734 W)		
Manton	5800- 6000	29
Av.N.(5600 W)		
Maple	1- 150	71
St.W.)1100 N)		
Maplewood	200- 350	78
Av.N.(2532 W)	800- 1600	68
	1600- 2800	59
	2800- 2940	50
	4000- 4800	41
	5530- 6400	33
	6400- 7500	24
Maplewood	300- 800	78
Av.S.(2532 W)	3500- 3700	98
	4000- 5100	109
	5100- 6300	120
	6300- 7500	132
	7600- 8300	141
	10000-10900	160
	11100-11900	169
Marble	1- 200	81G
Pl.W.(125 S)	200- 450	81F
	600- 800	81E
Marcey	1634- 1943	61
St.N.(1000 W)		
Margate	830- 1000	43
Ter.W.		
Ter.W(4931 N)		
Marine	4000- 5100	43A
Dr.N.(600 W)	5100- 5200	43
Marion	1200- 1300	69
Ct.N.(1838 W)		
Market	1- 514	81E
St.S.(350 W)		
Markham	5700- 6000	29
Av.N.(5900 W)	Av.N.(5900 W)	
Marmore	2100- 2800	55
Av.N.(5900 W)	2800- 4000	46
	4000- 5200	37
	5200- 6100	29
Marquette	7600- 8700	148
Av.S.(2700 E)	8700- 9900	158
	12600-13100	184
Marquette	1- 800	136
Rd.E.(6600 S)	800- 1600	137
Marquette	1- 800	135
Rd.W.(6700 S)	800- 1600	134
	1600- 2400	133
	2400- 3200	132
	3200- 4000	131
	4000- 4800	130
Marshall	1900- 2420	88
Bl.S.(2900 W)		
Marshfield	400- 1200	69
Av.N.(1632 W)	1600- 2800	60
	3300- 3500	51A
	3300- 4000	
	3300- 4000	51
	7600- 7800	17
Marshfield	300- 1200	79
Av.S.(1650 W)	1600- 1900	89
	3400- 3700	99
	4200- 5100	110
	5100- 6300	121
	6300- 7400	133
	7500- 8700	142
	8700- 9300	152
Mary	2500- 2600	90
St.S.(1100 W)	2600- 2700	100
Maryland	5300- 5900	125
Av.S.(832 E)	6300- 7500	137
	7500- 8700	146
	9740- 9900	156
	10300-10600	165
Mason	1- 400	74
Av.N.(5932 W)	1000- 1600	64
	1600- 2800	55
	2800- 3200	46
	4000- 5200	37
	5200- 6140	29
	7040- 7200	20
Mason	1- 1200	74
Av.S.(5932 W)	5100- 6300	116
Massassoit	800- 1600	64
Av.N.(5732 W)		
Massassoit	5100- 6300	116
Av.S.(5732 W)		
Matson	6100- 6200	29
Av.N.(6300 W)		
Maud	1830- 1981	61
Av.N.(1000 W)		
Mautene	1218- 1256	69
Ct.N.(1650 W)		
Maxwell	540- 800	91
St.W.(1330 S)	800- 1125	90
May	1- 400	80
St.N.(1132 W)	400- 922	70
May	600- 1200	80
St.S.(1132 W)	1800- 2200	90
	3100- 3800	100
	4800- 5100	111
	5100- 6300	122
	6300- 7450	134
	7500- 8700	143
	8700- 9500	153
	9900-10700	162
	11200-12300	171
Mayfield	1- 400	74
Av.N.(5900 W)	400- 1600	64
	1600- 1900	55
Mayfield	1- 1200	74
Av.S.(5900 W)	5100- 6300	116
	6300- 6500	128
Maypole	1600- 2400	79
Av.W.(134 N)	2400- 3200	78
	3200- 4000	77
	4000- 4800	76
	4800- 5200	75
McAlpin	7000- 7200	20
Av.N.(6300 W)		
McClellan	6200- 6400	29
Av.N.(5600 W)		
McClurg	530- 759	72
Ct.N.(400 E)		
MCCook	5920- 6000	29
Av.N.(6025 W)		
Mc Dermott	2900- 2940	100
St.S.(1400 W)		
Mc Dowell	4500- 4700	111
Av.S.(1405 W)		
Mc Lean	1400- 1600	61
Av.W.(2032 N)	2000- 2400	60
	2400- 3000	59
	3200- 4000	58
	4300- 4800	57
	6400- 6500	54
Mc Leod	6000- 6150	29
Av.N.(6246 W)		
MC Vicker	1600- 2800	55
Av.N.(6030 W)	2800- 3000	46
	4000- 5200	37
7200- 7600 20	5200- 6200	29
Mc Vicker	5100- 6300	116
Av.S.(6030 W)		
Meade	1600- 2800	55
Av.N.(6100 W)	2800- 4000	46
	4000- 5200	37
7200- 7600 20	5200- 6214	29
Meade	5100- 6300	116
Av.S.(6100 W)	6300- 6500	128
Medford	6900- 7000	20
Av.N.(6246 W)		
Medill	600- 700	62
Av.W.(2322 N)	1200- 1220	61
	1620- 2400	60
	2400- 3200	59
	3400- 3600	58
	4800- 5200	56
	6700- 7200	54
Medina	5800- 5950	29
Av.N.(6200 W)		
Melrose	400- 800	53
St.W.(3232 N)	1200- 1600	52
	1600- 2400	51
	1400- 1720	51A
	2700- 2900	50
	3400- 3500	49
	4000- 4400	48
	4800- 5600	47
	5600- 6400	46
	6600- 7034	45
Melvina	1600- 2800	55
Av.N.(6200 W)	2800- 4999	46
	4000- 5200	37
	5200- 6400	29
	7100- 7200	20

Street Name	House No	Page
Melvina	5100- 6300	116
Av.S.(6200 W)	6300- 6500	128
Menard	1- 400	74
Av. N.(5800 W)	400-1600	64
	1600- 2800	55
	2800- 4000	46
	4000- 5200	37
	5200- 6035	29
Menard	1- 1200	74
Av.S.(5800 W)	5100- 6300	116
	6300- 6500	128
Mendell	1900- 2056	61
St.N.(1500 W)		
Mendota	6800- 7040	20
Av.N.(5925 N.)		
Menomonee	158- 600	62
St.W.(1800 N)		
Meredith	6200- 6400	29
Av.N.(5625 W)		
Merrell	6700- 7500	138
Av.S.(2132 E)	7500- 8700	147
	8700- 9900	157
	9900-11100	166
	11100-12000	175
	12400-12800	183
Merrimac	1600- 2800	55
Av.N.(6232 N)	2800- 4000	46
	4400- 5020	37
7100- 7200 20	5700- 6400	29
Merrimac	5100- 6300	116
Av.S.(6232 W)		
Meyer	1600- 1700	62
Ct. N.(510 W)		
Miami	5815- 6100	29
Av.W.(6125 W)		
Michigan	1- 440	81D
Av.N.(100 E)	400- 950	72
Michigan	1- 600	81H
Av.S.(100E)	600- 1200	81M
	1200- 2600	92
	2600- 3900	102
	3900- 5100	113
	5100- 6300	124
	6600- 7500	136
	7500- 8700	145
	8700- 9900	155
	9900-11100	164
	11100-12300	163
	12300-12700	181
Midway	5700- 6000	64
Pk.W.(500 N)		
Midway..Plaisance	1600	125
E.(6000 S)		
Mildred	2600- 2800	61
Av.N.(900 W)	2800- 3000	52
Millard	500- 600	77
Av.S.(3632 W)	1200- 2600	87
	2600- 3240	97
	5100- 5500	119
	6600- 7300	131
	10900-11100	159L

Street Name	House No	Page
Miller	600- 1000	80
St.S.(1028 W)	1200- 2000	90
Miltmore	5600- 5958	29
Av.N.(5834 W)		
Milwaukee	200- 300	81B
Av.N.(506 W)	300- 400	81A
	400- 530	71
	530- 1225	70
	1225- 1600	69
	1600- 1940	60
	1950- 2600	59
	2600- 2800	58
	2800- 3300	49
	3300- 4000	48
	4000- 5200	38
	5200- 5300	30
	5300- 6400	29
	6400- 6500	19
	7540- 7600	18
Mineiva	6400- 6700	137
Av.S.(1134 E)		
Minnehaha	6300- 6400	30
Av.N.(5363 W)	6400- 6600	21
Minnetonka	6400- 6500	20
Av.N.(5625 W)	6500- 6558	21
Mobile	1600- 2800	55
Av.N.(6300 W)	2800- 4000	46
	4000- 5020	37
	5200- 6400	29
	7000- 7200	20
Mobile	5100- 6300	116
Av.S(6200 W)	6300-6500	128
Moffat	2000- 2400	60
St.W.(1832 N)	2400- 3200	59
	5100- 5200	56
Mohawk	1300- 1600	71
St.N.(532 W)	1600- 2100	62
Monitor	1000- 1600	64
Av.N.(5832 W)	1600- 2800	55
	2800- 3200	46
	4000- 5200	37
	5200- 6150	29
Monitor	900- 1200	74
Av.S.(5832 W)	6300- 5100	116
Monon	7050- 7100	80
Av.N.(6000 W)		
Monroe	1- 200	81H
St.E.(100 S)		
Monroe	1- 200	81G
St.W.(100 S)	200- 450	81F
	450- 800	81E
	800- 1600	80
	1600- 2400	79
	2400- 3200	78
	3200- 4000	77
	4000- 4800	76
	4800- 5600	76
Montana	900- 1600	61
Av.W.(2432 N)	2210- 2400	60
	4400- 4800	57
	4800- 5300	56

Street Name	House No	Page
Mont Clare	2500- 2800	54
Av.N.(7132 W)	2800- 3000	45
	5200- 5600	28
Monterey	1600- 2000	170
Av.W (11234 S)		
Montgomery	4000- 4170	109
St.S.(2725 W)		
Monticella	400 1600	67
Av.N.(3632 W)	1600- 2800	58
	300- 4000	49
	4000- 5200	40
	6000- 6400	32
Montrose	650- 800	43A
Av.W(4400 N)	800- 1600	43
	1600- 2400	42
	2400- 3200	41
	3200- 4000	40
	4000- 4800	39
	4800- 5600	38
	5600- 6400	37
Montvale	1638- 1906	170
Av.W.(11334 S)		
Moody	1600- 2400	55
Av.N.(6132 W)	2800- 3000	46
	4000- 5200	32
7100- 7200 20	5200- 6300	29
Moody	5100- 6300	116
Av.S.(6132 W)		
Moore	1125- 1200	71
St.N.(314 W)		
Moorman	1301- 1331	69
St.N.(1700 W)		
Morgan	1- 400	80
St. N.(1000 W)	400- 800	70
Morgan	1- 1200	80
St.S.(1000 W)	1200- 2300	90
	3100- 3900	100
	4700- 5100	111
	5100- 6300	122
	6300- 7500	134
	7500- 8700	143
	8700- 9900	153
	9900-11100	162
	11100-12300	171
	12700-12950	179
Morse	1200- 1600	26
Av.W.(6900 N)	1600- 2400	25
	2400- 2800	24
Moselle	6850- 6900	20
Av.N.(6225 W)		
Mozart	100- 234	78
St.N.(2832 W)	800- 1200	68
	1600- 2800	59
	2800- 4000	50
	4000- 5100	41
	5600- 6400	33
	6400- 6800	24

COMBINED LOCAL AND SURVEYORS MEASURES

1 Link = 7.92 inches
1 Foot = 12 inches
1 Yard = 36 inches / 3 feet

1 rod = 16½ feet / 5½ yards / 25 links

1 chain = 66 feet / 100 links / 4 rods

1 furlong = 660 feet / 40 rods

1 Mile = 5280 feet / 320 rods / 80 chains / 8 furlongs

J. ALTON LAUREN
Real Estate - Builder - Appraisals
53 W. Jackson Blvd. HA rrison 7-6775

Street Name	House No	Page
Mozart.....	300- 1200	78
St.S.(2832 W)	3500- 3600	98
	4100- 4700	109
	5100- 6300	120
	6300- 7400	132
	7500- 8300	141
Mulligan.....	1800- 2800	55
Av.N.(6232 W)	2800- 4000	46
Mulligan.....	4200- 5200	37
	5200- 6000	29
Mulligan.....	5100- 6300	116
Av.S.(6332 W)		
Muskegon.....	7735- 8700	148
Av.S.(2838 E)	8700- 9900	158
	9900-10600	167
	12600-13211	184
Myrick.....	3600- 3940	140
St.W.(7852 S)		
Myrtle.....	7150- 7200	28
Av.W.(6200 N)	7200- 7750	27

N

Street Name	House No	Page
Nagle.....	1600- 2340	54
Av.N.(6432 W.)	2800- 3600	45
	4800- 5200	36
	5200- 6338	28
Nagle.....	5100- 6300	115
Av.S.(6432 W)		
Naper.....	5900- 6234	28
Av.N.(6600 W)		
Naples.....	6000- 6200	28
Av.N.(6400 W)		
Napoleon.....	5800- 5900	28
Av.N.(6440 W)	5800- 5900	28
Narragansett...	1600- 2800	55
Av.N.(6400 W)	2800- 4000	46
	4000- 4830	37
Narragansett...	5100- 6300	116
Av.S.(6400 W)	6300- 6500	128
Nashotah.....	5850- 6034	28
Av.N.(6524 W)		
Nashville.....	1600- 2000	54
Av.N.(6600 W)	5050- 5200	36
	5200- 5600	28
	6400- 6600	19
Nashville.....	5100- 6300	115
Av.S.(6600 W)	6300- 6500	127
Nassau.....	6000- 6200	28
Av.N.(6400 W)		
Natchez.....	1600- 2000	54
Av.N.(6500 W)	2800- 4000	45
	5050- 5200	36
	5200- 5600	28
Natchez.....	5100- 6300	115
Av.S.(6500 W)	6300- 6500	127
Natoma.....	1600- 2000	54
Av.N.(6632 W)	2800- 3600	45
	5050- 5200	36
	5200- 6400	28
	6400- 6558	19
Natoma.....	5100- 6300	115
Av.S.(6630 W)		
Navaja.....	6225- 6400	30
Av.N.(5300 W)	6400- 6500	21
Navarre.....	5800- 6141	28
Av.N.(6420 W)		
Neenah.....	2800- 4000	45
Av.N.(6532 W)	5050- 5200	36
	5200- 6420	28
Neenah.....	5100- 6300	115
Av.S.(6532 W)		
Nelson.....	830- 1600	52
St.W.(3032 N)	1600- 2400	51
	2600- 3000	50
	4000- 4332	48
	4800- 5400	47
	6000- 6200	46
	6932- 7000	45
Neola.....	6000- 6200	28
Av.N.(6700 W)		
Nettleton.....	6026- 6200	28
Av.N.(6800 W)		
Neva.....	1600- 2800	54
Av.N.(7138 W)	2800- 4000	45
	5900- 6100	28
	6400- 6549	19
Neva.....	5200- 5950	115
Av.S.(7132 W)		
Newark.....	5600- 6410	28
Av.N.(6700 W)	6400- 6535	19
Newberry.....	1000- 1200	80
Av.S.(828 W)	1200- 1800	90
Newbury.....	5900- 6158	28
Av.N.(6400 W)		
Newcastle.....	1600- 2800	54
Av.N.(6832 W)	2800- 4000	45
	5050- 5200	36
	5200- 6400	28
	6400- 6600	19
Newcastle.....	5100- 5900	115
Av.S.(6832 W)		
New England....	1600- 2800	54
Av.N.(6900 W)	2800- 4000	45
	5050- 5200	36
	5200- 5600	28
	6500- 6550	19
New England....	5100- 6300	115
Av.S.(6900 W)	6300- 6500	127
Newgard.....	6400- 6800	26
Av.N.(1432 W)		
New Hampshire..	5625- 5800	28
Av.N.(7000 W)		
Newland.....	1600- 2800	54
Av.N.(6932 W)	2800- 4000	45
	5050- 5200	36
	5200- 5600	28
	6500- 6550	19
Newland.....	5100- 5900	115
Av.S.(6932 W)		
Newport.....	800- 1400	52
Av.W.(3432 N)	1730- 2000	51
	4000- 4200	48
	4800- 5600	47
	5600- 6400	46
	7000- 7100	45
Niagara.....	5020- 6300	28
Av.N.(7000 W)		
Nickererson....	5800- 6200	28
Av.N.(6900 W)		
Nicolet.....	5730- 5900	28
Av.N.(7044 W)		
Nina.....	5747- 6027	28
Av.N.(7200 W)		
Nixon.....	6500- 6548	19
Av.N.(7032 W)		
Noble.....	400- 1600	70
St.N.(1400 W)		
Nokomis.....	6310- 6400	30
Av.N.(5300 W)	6400- 6510	21
Nora.....	3500- 4000	45
Av.N.(7032 W)		
Nordica.....	1600- 2800	54
Av.N.(7000 W)	2800- 4000	45
	5200- 6400	28
	6400- 6540	19
Nordica.....	5135- 5900	115
Av.S.(7000 W)		
Normal.....	1800- 2600	91
Av.S.(500 W)	2600- 3900	101
	3900- 4700	112
	5400- 5500	123
	6700- 7500	135
	7500- 8140	144
	8700- 9900	154
	9900-11100	163
	11100-12300	172
	12300-12950	180
Normal.....	5500- 6300	123
Bl.S.(500 W)	6300- 6700	135
Normal Pkwy.....	300- 500	135
W.(6745 S)		
Normandy.....	1600- 2800	54
Av.N.(6700 W)	2800- 4000	45
	5050- 5200	36
	5200- 6400	28
	6400- 6600	19
Normandy.....	5100- 6300	115
Av.S.(6700 W)	6300- 6500	127
North.....	1- 61	72
Av.E.(1600 N)		
North.....	1- 800	62
Av.W.(1600 N)	800- 1600	61
	1600- 2400	60
	2400- 3200	59
	3200- 4000	58
	4000- 4800	57
	4800- 5600	56
	5600- 6400	55
	6400- 7200	54

Street Name	House No	Page
North Bank.Pri..	200- 300	81B
Dr.W.(300 N)		
North Branch....	950- 1400	70
St.N.(800 W)		
Northcott.....	5614- 5730	28
Av.N.(6400 W)	6020- 6200	28
North Park.....	1336- 1600	71
Av.N.(300 W)	1600- 1800	62
North SHore....	1050- 1600	26
Av.W.(6700 N)	1600- 1800	25
	2400- 3000	24
	7200- 7800	18
North Water.....	1- 435	72
St.E.(400 N)		
Northwest.....	4850- 5150	38
Hwy.N(5200 W)	5150- 5200	37
	5200- 5800	29
	5800- 6400	28
	6400- 6900	18
Norton.....	610- 924	80
St.S.(1148 W)		
Norwood.....	1200- 1600	35
St.W.(6032 N)	1800- 2140	34
	6200- 6275	29
Nottingham.....	3000- 4000	45
Av.N.(7100 W)	5050- 5200	36
	5332- 5800	28
Nottingham.....	5200- 6130	115
Av.S.(7100 W)	6300- 6500	127
Nursery.....	2000- 2136	61
St.N.(1200 W)		

O

Street Name	House No	Page
Oak.....	1- 134	72
St.E.(1000 N)		
Oak.....	1- 650	71
St.W.(1000 N)		
Oakdale.....	300- 800	53
Av.W.(2932 N)	800- 1600	52
	1820- 2300	51
	3600- 3700	49
	4000- 4200	48
	4800- 5400	47
	6932- 7000	45
Oakenwald.....	4000- 4600	114
Av.S.(1000 E)		
Oakland Cres...	4080- 4100	114
S.(1000 E)		
Oakley.....	1- 400	79
Bl.N.(2300 W)	400- 1600	69
Oakley.....	1600- 2500	60
Av.N.(2300 W)	2800- 4000	51
	4000- 5200	42
	5200- 6400	34
	6400- 7600	25
Oakley.....	1- 1200	79
Bl.S.(2300 W)		
Oakley.....	1200- 2520	89
Av.S.(2300 W)	3200- 3600	99
	3900- 5100	110
	5100- 6300	121
	6300- 7500	133
	7900- 8500	147
	8950- 9900	152
	9900-11020	161
	11200-11900	170
Oak Park.....	1600- 2800	54
Av.N.(6800 W)	2800- 4000	45
	5050- 5200	36
	5200- 6400	28
	6400- 6500	19
Oak Park.....	5100- 6300	115
Av.S.(6800 W)	6300- 6500	127
Oakwood.....	400 800	113
Bl.E.(3946 S)	800- 924	114
O'Brien.....	600- 740	91
St.W.(1244 S)		
Oconto.....	3000- 4000	44D
Av.N.(7232 W)	5200- 6132	27
	6500- 7600	18
Octavia.....	3000- 4000	44D
Av.N.(7300 W)	5200- 5632	27
	6530- 7600	18
Odell.....	3000- 4000	44D
Av.N.(7332 W)	5200- 6400	27
	6600- 7600	18
Ogallah.....	6554- 6678	18
Av.N.(7543 W)		
Ogden.....	1- 400	80
Av.N.(1544 W)	400- 1200	70
	1200- 1600	71
	1600- 2000	62
Ogden.....	1528- 1600	80
Av.W.(1 S)	1600- 2300	79
	3200- 4000	87
	4000- 4562	86
Ogden.....	1528- 1600	80
Av.W.(1 S)	1600- 2300	79
	3200- 4000	87
	4000- 4562	86
Ogden.....	1200- 1300	89
Bl.S.(2300 W)	1300- 1700	88
Oglesly.....	6700- 7500	138
Av.S.(2332 E)	7500- 8600	147
	8850- 9420	157
	9900-10500	166
	11600-12300	175
	12300-13800	183
Ohio.....	1- 600	72
St.E.(600 N)		
Ohio.....	1- 800	71
St.W.(600 N)	800- 1600	70
	1600- 2400	69
	2400- 3200	68
	3200- 4000	67
	4600- 4800	66
	4800- 5600	65
	5600- 6000	64
Oketo.....	3000- 4000	44D
Av.N.(7400 W)	4000- 5200	35D
	5200- 6400	27
	6400- 7600	18
Olcott.....	3000- 4000	44D
Av.N.(7500 W)	5200- 6400	27
	6800- 7600	18
Oleander.....	2000- 4000	44D
Av.N.(7532 W)		
Olive.....	1400- 1600	35
Av.W.(5632 N)	1400- 1800	34
	3200- 3300	32
	7200- 7900	27
Oliphant.....	6425- 6800	18
Av.N.(7800 W)		
Olmsted.....	6520-6870	18
Av.N.(7400 W)		
Olympia.....	6400-6800	18
Av.N.(7700 W)		
Onarga.....	6500- 6758	18
Av.N.(7200 W)		
Oneida.....	6410- 6480	18
Av.N.(7700 W)		
Ontario.....	1- 500	72
St.E.(628 N)		
Ontario.....	1- 500	71
St.W.(628 N)	1600- 1700	69
	3935- 4000	67
Opal.....	3200- 3600	44D
Av.N.(7832 W)		
Orange.....	3200- 3600	44D
Av.N.(7900 W)		
Orchard.....	1200- 1600	71
St.N.(700 W)	1600- 2800	62
	2800- 3200	53
	2800- 3200	53
Oriole.....	3000- 4000	44D
Av.N.(7600 W)	5200- 6400	27
	6400- 7600	18
Orleans.....	300- 400	81B
St.N.(340 W)	400- 1600	71
	1700- 2100	62
Osage.....	3200- 3600	44D
Av.N.(7432 W)		
Osceola.....	3000- 4000	44D
Av.N.(7432 W)	5200- 6400	27
	6800- 7600	18

SQUARE MEASURE

1 Square foot = 144 square inches
1 Square yard = 9 square feet
1 Square rod = { 272¼ square feet / 30¼ square yards
1 Acre = { 43560 square feet / 160 square rods / 10 square chains

1 Acre is about 208¾ feet square
1 Acre is 8 rods wide by 20 rods long
or any two numbers of rods whose product is 160 (25, 125 ft. = 27.17 of an acre)
1 square mile / 1 Section = 640 Acres
1 Township = { 36 square miles / 36 sections
1 Township = 6 miles square

REAL ESTATE RESEARCH CORP.
APPRAISALS
73 W. MONROE ST. CEntral 6-3525

Street Name	House No	Page
Oshkosh	6500- 6800	18
Av.N.(7800 W)		
Oswego	400- 425	69
St.N.(1650 W)		
Otsego	6500- 6637	18
Av.N.(7600 W)		
Ottawa	3200- 4000	44D
Av.N.(7632 W)	5600- 6000	27
	6600- 7600	18
Overhill	3200- 3750	44D
Av.N.(7700 W)	5200- 6400	27
	6800- 7600	18
Owen	6900- 7000	18
Av.N.(7700 W)		
Oxford	6400- 6800	18
Av.N.(7746 W)		
Ozanam	3200- 3700	44D
Av.N.(7800 W)	5200- 5940	27
	6400- 7200	18
Ozark	3200- 3600	44D
Av.N.(7732 W)	5600- 5940	27
	6950- 7600	18

P

Street Name	House No	Page
Pacific	3200- 4000	44C
Av.N.(8000 W)		
Packer's	4000- 4600	111
Av.S.(1325 W)		
Page	3200- 4000	44C
Av.N.(8022 W)		
Palatine	6450- 6800	28
Av.N.(6300 N)	7200- 7750	27
Palmer	2200- 2400	60
St.W.(2200 N)	2400- 3200	59
	3200- 4000	58
	4000- 4800	57
	4800- 5400	56
	5600- 6400	55
	6400- 7200	54
Palmer	3000- 3139	59
Sq.W.(2200 N)		
Panama	3200- 4000	44C
Av.N.(8100 W)		
Paris	3200- 4000	44C
Av.N.(8132 W)		
Parker	3400- 3500	58
Av.W.(2732 N)	4000- 4800	57
	4800- 5600	56
Parkside	1- 400	74
Av.N.(5632 W)	400- 1600	64
	1600- 2800	55
	2800- 3200	46
	4000- 5100	46
	5400- 5740	37
Parkside	1- 200	74
Av.S.(5632 W)	5100- 6300	116
Parkview	3600- 3900	49
Ter.N(3632 N)		
Parnell	2900- 3900	101
Av.S.(532 W)	4300- 4400	112
	5900- 6000	123
	6300- 7500	135
	7500- 8700	144
	8700- 9900	154
	9900-11100	163
	11100-12300	172
	12300-12950	180
Patterson	600- 740	53
Av.W.(3632 N)	1100- 1200	52
	1820- 2000	51
	4000- 4800	48
	4800- 5400	47
	5600- 6400	46
	7600- 7800	44D
Paulina	1- 400	79
St.N.(1700 W)	400- 1600	69
	1600- 2800	60
	2800- 4000	51
	4000- 5200	42
	5200- 6400	34
	6400- 7500	25
	7600- 7800	17
Paulina	1- 1200	79
St.S.(1700 W)	1200- 2300	89
	3200- 3900	99
	4300- 5100	110
	5100- 6300	121
	6300- 7400	133
	7500- 8700	142
	8700- 9200	152
Paxton	6700- 7500	138
Av.S.(2200 E)	7500- 8700	157
	9900-11100	166
	11100-12300	175
	12300-13800	183
Pearl	2100- 2200	62
Ct.N.(712 W)		
Pearson	1- 296	71B
St.E.(830 N)		
Pearson	1- 20	71
St.W.(830 N)	1500- 1600	70
	1600- 1800	69
Pensacola	900- 1500	43
Av.W.(4332 N)	2000- 2160	42
	2400- 2620	41
	3300- 3400	40
	4700- 4800	39
	4800- 5600	38
	5600- 5800	37
Peoria	1- 400	80
St.N.(900 W)	400- 910	70
Peoria	1- 1200	80
St.S.(900 W)	1200- 2600	90
	2600- 2700	100
	4940- 5100	111
	5100- 6300	122
	6300- 7500	134
	7500- 8600	143
	8700- 9900	153
	9900-11100	162
	11100-12300	171
	12700-12950	179
Perry	5500- 6100	123
Av.S.(100 W)	6400- 7500	135
	7700- 8400	144
	9100- 9900	154
	9900-11000	163
	11100-12300	172
	12300-12500	180
Pershing	1- 800	102
Rd.E.(3900 S)	800- 920	103
Pershing	1- 800	112
Rd.W.(3900 S)	800- 1600	111
	1600- 2400	110
	2400- 3200	109
	3200- 3600	108
	4000- 4600	107
Pershing	1940- 2030	110
Pl.W.(3920 S)	4000- 4500	107
Peshtigo	500- 522	72
Ct.N.(468 E)		
Peterson	1600- 2400	34
Av.W.(6000 N)	2400- 3200	33
	3200- 4000	32
	4000- 4800	31
	4800- 4900	30
	5800- 6400	29
	7100- 7200	28
	7200- 7650	27
Phillips	7200- 7500	139
Av.S.(2432 E)	7500- 8700	148
	8700- 9400	158
Pierce	1600- 2200	69
Av.W.(1532 N)	3200- 3600	67
	4100- 4140	66
	4900- 5000	65
Pine	1- 400	75
Av.N.(5500 W)	400- 1400	65
Pine Grove	2700- 2800	62
Av.N.(500 W)	2800- 4000	53
Pioneer	3200- 4000	44C
Av.N.(8200 W)		
Pippin	3700- 3960	140
St.W.(7652 S)		
Pitney	2900- 3100	100
Ct.S.(1500 W)		
Pittsburg	3200- 4000	44C
Av.N.(8225 W)		
Plainfield	3200- 4000	44C
Av.N.(8300 W)		
Pleasant	8800- 9100	152
Av.S.(2136 W)	9100- 9500	152

SERVICE
PERCY WILSON
MORTGAGE & FINANCE CORPORATION
134 N. LA SALLE CE 6-8270

Street Name	House No	Page
Plymouth.....	300- 600	81C
Ct.S.(31 W)	600- 800	81L
	1200- 1400	91
Poe.....	1850- 1900	61
St.N.(1000 W)		
Point.....	2000- 2060	59
St.N.(2648 W)		
Polk.....	1- 200	81L
St.W.(800 S)	200- 540	81K
	540- 800	81L
	800- 1600	80
	1600- 2400	79
	2400- 3200	78
	3200- 4000	77
	4000- 4800	76
	4800- 5500	75
Pollock.....	1- 40	78
Av.N.(2608 W)		
Ponchartrain...	6500- 6650	20
Av.N.(5700 W)		
Pontiac.....	3200- 4000	44C
Av.N.(8332 W)		
Poplar.....	2700- 3100	100
Av.S.(1000 W)		
Portland.....	4500- 4621	112
Av.S.(252 W)		
Post.....	200- 230	81B
Pl.N.(228 W)		
Potomac.....	1300- 1500	70
Av.W.(1200 N)	1740- 2400	69
	2400- 2800	68
	3200- 4000	67
	4000- 4400	66
	4800- 5600	65
	5600- 6000	64
Prairie.....	1600- 2600	92
Av.S.(300 E)	2600- 3900	102
	3900- 5100	113
	5100- 6300	124
	6700- 7500	136
Prairie.....	7500- 8700	145
	8700- 9900	155
	9900-10900	164
	11300-12030	173
	13300-13400	181
Pratt.....	1050- 1600	26
Bl.W.(6800 N)	1600- 2000	25
Pratt.....	2000- 2400	26
Av.W.(6800 N)	2400- 3200	24
	7200- 7600	18
Prescott.....	6140- 6200	30
Av.N.(5500 W)		
Princeton.....	2200- 2600	91
Av.S.(300 W)	2600- 3900	101
	4100- 5100	112
	5100- 6300	123
	6900- 7500	135
	7900- 8200	144
	8600- 9900	154
	9900-11100	163
	11100-12300	172
	12300-12500	180

Street Name	House No	Page
Prindiville....	2700- 2738	59
St.W.(2246 N)		
Prospect.....	8700- 9900	152
Av.S.(2025 W)	9900-10700	161
	10700-11050	161
Prospect.Sq....	9100- 9132	152
St. (1800 W)		
Pryor.....	1600- 1930	17C
Av.W(11200 S)	1730- 1933	161
Pueblo.....	3550- 4000	44C
Av.N.(8400 W)		
Pulaski.....	1- 400	77
Rd.N.(4000 W)	400- 1600	67
	1600- 2800	58
	2800- 4000	49
	4000- 5200	40
	5200- 6400	32
Pulaski.....	1- 1200	77
Rd.S.(4000 W)	1200- 2600	87
	2600- 3900	97
	3900- 5100	108
	5100- 6300	119
	6300- 7500	131
	7500- 8700	140
	10300-11100	150L
	11100-11500	168L

Q

Street Name	House No	Page
Quarry.....	2500- 2600	90
St.S.(1100 W)	2600- 2658	100
Quincy.....	1- 200	81G
St.W.(220 S)	200- 350	81F
	450- 800	81E
	1000- 1400	80
	1700- 1800	79
	4800- 5600	75
Quinn.....	2700- 3100	100
St.S.(1000 W)		

R

Street Name	House No	Page
Race.....	1200- 1232	70
Av.W.(532 N)	4600- 4800	66
	4800- 5500	65
	5500- 6000	64
Race.....	5600- 6000	64
Av.W.(532 N)		
Racine.....	1- 400	80
Av.N.(1200 W)	400- 1000	70
	1900- 2800	61
	2800- 3800	52
	4400- 4800	43
Racine.....	1- 1200	80
Av.S.(1200 W)	1200- 2300	90
	3100- 3900	10C
	4200- 5100	111
	5100- 6300	122
	6300- 7500	134

Street Name	House No	Page
Racine.....	7500- 8700	143
Av.S.(1200 W)	8700- 9800	153
	9900-11100	162
	11100-12300	171
Railroad.....	8300- 8334	148
Av.S.(3000 E)		
Railroad.....	5600- 6000	74
Av.W.(900 S)		
Randolph.....	1- 200	81D
St.E.(150 N)		
Randolph.....	1- 200	81C
St.W.(150 N)	200- 500	81B
	500- 800	81A
	800- 1532	80
	3100- 3150	78
Rascher.....	1400- 1540	35
Av.W.(5432 N)	1600- 2100	34
	2530- 3000	32
	6200- 6300	29
	6632- 6832	28
	7200- 7900	27
Raven.....	6200- 6400	29
St.W.(6300 N)	6400- 6930	28
Ravenswood.....	3000- 4000	51
Av.N.(1760 W)	4000- 5200	42
	5200- 6400	34
	6400- 7100	25
Ravenswood.....	3200- 4000	51
Av.N.(1800 W)	4000- 5200	42
	5232- 6400	34
	6800- 7040	25
Reta.....	3500- 3600	52
Av.N.(832 W)		
Rhodes.....	3100- 3900	102
Av.S.(532 E)	6000- 6300	124
	6300- 7500	136
	7500- 8700	145
	9300- 9500	155
	10000-10850	164
Rice.....	1800- 2400	69
St.W.(832 N)	2400- 3150	68
	3340- 3400	67
	4400- 4800	66
	4800- 5600	65
	5800- 6000	64
Richmond.....	815- 1200	68
St.N.(2932 W)	1600- 2800	59
	2800- 4000	50
	4000- 4600	41
Richmond.....	300- 1200	78
St.S.(2932 W)	3500- 3600	98
	4000- 4700	109
	5100- 6300	120
	6300- 7400	132
	7500- 8300	141
Ridge.....	5600- 5840	35
Av.N.(1204 W)	5840- 6400	34
Ridge.....	6400- 7600	25
Bl.N.(1900 W)		

COMBINED LONG AND SURVEYOR'S MEASURES

1 Link = 7.92 inches
1 Foot = 12 inches
1 Yard = 36 inches / 3 feet

1 rod = 16½ feet / 5½ yards / 25 links

1 chain = 66 feet / 100 links / 4 rods

1 furlong = 660 feet / 40 rods

1 Mile = 5280 feet / 320 rods / 80 chains / 8 furlongs

Financial 6-4200
CHICAGO FEDERAL SAVINGS and LOAN Assn.
211 S. LaSALLE STREET

Street Name	House No	Page
Ridgeland.....	6700- 7400	138
Av.S.(1732 E)	7500- 8300	147
	8740- 9328	157
Ridgeway.....	400- 1600	6
Av.N.(3732 W)	1700- 2800	58
	2800- 4000	49
	4000- 5100	40
	6200- 6400	32
Ridgeway.....	1400- 2600	87
Av.S.(3732 W)	2600- 3300	97
	4700- 5100	108
	5100- 5500	119
	7100- 7300	131
	7500- 8700	140
	10500-11000	159L
Ridgewood.....	5400- 5500	125
Ct.S.(1366 E)		
Ritchie.....	1300- 1326	72
Ct.N.(62 E)		
Robbins.....	644- 800	43A
Ter. W(4259 N)		
Robinson.....	2710- 3200	99
St.S.(1700 W)		
Rockwell.....	610- 1600	68
St.N.(2600 W)	1600- 2800	59
	2800- 3200	50
	4000- 5100	41
	5200- 6400	33
	6400- 7600	24
Rockwell.....	1- 300	78
St.S.(2600 W)	1230- 2600	88
	3500- 3900	98
	3900- 5100	109
	5100- 6300	120
	6300- 7500	132
	7500- 7540	141
	10900-11100	160
	11100-11500	169
Rogers.....	5210- 5300	30
Av.N.(5350 W)	5700- 6050	31
	6050- 6200	32
	7200- 7500	25
	7500- 7600	26
	7600- 7700	17A
Roosevelt.....	1- 127	81M
Rd.E.(1200 S)		
Roosevelt.....	1- 200	81L
Rd.W.(1200 S)	200- 500	81K
	500- 800	81J
	800- 1600	80
	1600- 2400	79
	2400- 3200	78
	3200- 4000	77
	4000- 4800	76
	4800- 5600	75
	5600- 6000	74
Root.....	1- 800	112
St.W.(4134 S)		
Roscoe.....	410- 800	53
St.W.(3400 N)	800- 1600	52
	1400- 1720	51A
	1600- 2400	51
	2700- 3200	50
	3500- 4000	49
	4000- 4800	48
	4800- 5600	47
	5600- 6400	46
	6400- 7200	45
	7200- 8000	44D
	8000- 8200	44C
Rosedale.....	1200- 1400	35
Av.W.(5832 N)	5400- 5540	30
	6100- 6400	29
	7700- 7850	27
Rosehill.....	1600- 1775	34
Dr.W.(5800 N)		
Rosemont.....	942- 1600	35
Av.W.(6300 N)	2140- 2400	34
	2400- 3200	33
	3500- 4000	32
	4000- 4600	31
	4800- 4832	30
Roslyn.....	400- 500	62
Pl.W.(2500 N)		
Ross.....	6500- 6600	135
Av.S.(200 W)		
Ruble.....	1600- 2100	91
Av.S.(653 W)		
Rumsey.....	3800- 4000	140
Av.W.(8500 S)		
Rundell.....	1000- 1200	80
Pl.W.(15 S)		
Rush.....	400- 1139	72
St.N.(100 E)		
Rutherford.....	1600- 2800	54
Av.N.(6732 W)	2800- 3600	45
	5050- 5200	36
	5200- 5400	28
Rutherford.....	5100- 6300	115
Av.S.(6732 W)		

S

Street Name	House No	Page
Sacramento.....	1000- 1200	68
Av.N.(3000 W)	2132- 2800	59
	2800- 4000	50
	4000- 4900	41
	5600- 6400	33
	6400- 7600	24
Sacramento.....	2200- 2600	88
Av.S.(3000 W)	2600- 3900	98
	3900- 4700	109
	5100- 6300	120
	6300- 7400	132
	7500- 8300	141
	10300-10900	160
	11100-11200	169
Sacramento.....	1- 400	78
Bl.N.(3000 W)	400- 1000	68
Sacramento.....	1- 1200	78
Bl.S.(3000 W)		
Sacramento.....	3000- 3050	68
Sq.W.(500 N)		
Saginaw.....	7500- 8700	148
Av.S.(2638 E)	8700- 9400	158
	12600-13031	184
St.Clair.....	430- 720	72
St.N.(200 E)		
St.Georges.....	2700- 2738	59
Ct.W.(2260 N)		
St.Helen.....	2700- 2720	59
St.W.(2114 N)		
St.James.....	400- 500	62
Pl.W.(2520 N)		
St.Lawrence.....	3212- 3900	102
Av.S.(600 E)	4100- 5100	113
	6000- 6300	124
	6300- 7500	136
	7500- 8700	145
	8700- 9500	155
	10000-10300	164
	11100-11500	173
	13000-13400	181
St.Louis.....	200- 400	77
Av.N.(3500 W)	400- 1600	67
	1600- 2800	58
	3100- 4000	119
	4000- 5200	40
	5200- 6300	32
St.Louis.....	1- 1200	77
Av.S.(3500 W)	1200- 2600	87
	2600- 3900	97
	4300- 5100	108
	6300- 7420	131
	7500- 8500	140
	10530-11100	159L
	11100-11700	168L
St.Mary.....	2764- 2768	59
Ct.W.(2170 N)		
St.Michaels.....	1600- 1800	62
Ct.N.(448 W)		
St.Paul.....	200- 300	62
Av.W.(1732 N)	2000- 2400	60
	4800- 5200	56
Salt.....	2500- 2568	90
St.S.(900 W)		
Samgamon.....	1- 400	80
St.N.(932 W)	400- 931	70
Sangamon.....	1- 1200	80
St.S.(932 W)	1200- 2200	90
	3500- 3860	100
	5200- 6300	122
	6300- 7500	134
	7500- 8700	143
	8700- 9900	153
	9900-11100	162
	11600-12300	171
	12700-12950	179

Street Name	House No	Page
Saugenash.....	6000- 6400	31
Av.N.(4144 W)		
Sawyer.....	400- 960	67
Av.N.(3232 W)	1600- 2800	58
	2800- 4000	49
	4000- 5100	40
	5200- 5600	32
Sawyer.....	1200- 2600	87
Av.S.(3232 W)	2600- 3000	97
	4300- 4700	108
	5100- 6100	119
	7100- 7300	131
	7700- 8300	140
	10300-11100	159I
	11100-11230	168I
Sayre.....	1600- 2800	54
Av.N.(7000 W)	2800- 4000	45
	5050- 5200	36
	5400- 6400	28
	6400- 6650	19
Sayre.....	5100- 6300	115
Av.S.(7000 W)	6300- 6500	127
Schick.....	1250- 1300	71
Pl.N.(500 W)		
Schiller.....	1- 75	7[illegible]
St.E.(1400 N)		
Schiller.....	1- 800	71
St.W.(1400 N)	1900- 2200	69
School.....	900- 1600	52
St.W.(3300 N)	1400- 1720	51A
	1600- 2400	51
	2940- 3200	50
	3400- 4000	49
	4000- 4800	48
	4800- 5600	47
	5600- 6400	46
	6400- 7200	45
	7200- 8000	44D
	8000- 8332	44C
Schorsch.....	6600- 6650	45
St.W.(3315 N)		
Schreiber.....	1500- 1600	26
Av.W.(6432 N)	1600- 1800	25
	6632- 7200	19
Schubert.....	600- 800	62
Av.W.(2700 N)	800- 1400	61
	2300- 2400	60
	2400- 3200	59
	3340- 4000	58
	4000- 4800	57
	4800- 5600	56
	5600- 6400	55
	6700- 7200	54
Scott.....	1- 90	72
St.E.(1240 N)		
Scott.....	200- 800	71
St.W.(1240 N)		
Sedgwick.....	650- 1600	71
St.N.(400 W)	1600- 2300	62
Seeley.....	400- 418	69
Av.N.(2032 W)	2200- 2400	60
	2900- 4000	51
	4400- 5000	42
	6000- 6200	34
	6400- 7600	25
Seeley.....	1- 1100	79
Av.S.(2032 W)	2300- 2330	89
	3200- 3700	99
	3900- 5100	110
	5340- 6300	121
	6300- 7400	133
	7540- 8600	142
	9500- 9900	152
	10300-10850	161
Seminary.....	1910- 2800	61
Av.N.(1100 W)	2800- 4000	52
Seminole.....	5600- 6300	29
St.W.(5700 N)	7800- 7900	27
Seneca.....	500- 920	72
St.N.(236 E)		
Shakespeare.....	600- 712	62
Av.W.(2132 N)	1400- 1500	61
	2000- 2400	60
	2500- 3000	59
	3400- 3800	58
	4300- 4800	57
	4800- 4900	56
	6800- 6932	54
Sheffield.....	1532- 1600	70
Av.N.(1000 W)	1600- 2800	61
	2800- 3900	52
Shelby.....	1900- 2000	90
Ct.S.(966 W)		
Sheridan.....	600- 800	53
Rd.W.(3900 N)	800- 957	52
Sheridan.....	2800- 3250	53
Rd.N.(400 W)	3250- 3900	53
	3900- 4000	52
	4000- 5200	43
	5200- 6400	35
	6400- 7600	26
	7600- 7865	17A
Sherman.....	300- 600	81G
St.S.(156 W)	600- 1000	81L
Sherman.....	125- 150	72
Pl.E.(775 N)		
Sherwin.....	1200- 1600	26
Av.W.(7332 N)	1600- 1730	25
	2400- 3110	24
	6000- 6100	2[illegible]
	7700- 7750	18
Shields.....	728- 800	81K
Av.S.(332 W)	2600- 3800	101
	4100- 5100	112
	5300- 5900	123
Short.....	2700- 2835	100
St.S.(1400 W)		
Siebens.....	600- 665	71
Pl.W.(1432 N)		
Silverton Way..	2200- 2300	92
S.(351)		
Sioux.....	6600- 6732	21
Av.N.(5350 W)	7000- 7100	20
South Chicago..	6700- 7100	136
Av.S.(400 E)	7100- 7500	137
	7500- 7900	141
	7900- 8700	147
	8700- 9500	158
Somerset.....	6400- 6420	28
Av.W.(5700 N)		
South Pkwy.....	2300- 2600	92
S.(400 E)	2600- 3900	102
	3900- 4100	113
	5100- 6000	124
South Park.....	6000- 6300	124
Av.S.(400 E)	6300- 7500	136
	7500- 8700	145
	8700- 9900	155
	9900-11100	164
	11100-11500	173
Southport.....	1950- 2800	61
Av.N.(1400 W)	2800- 4000	52
	4000- 4200	43
South Shore....	5400- 6300	126
Dr.S.(1900 E)	6700- 7100	136
	7100- 7600	139
	7600- 7900	148
	7900- 8300	148
South Water.....	1- 125	81D
ST.E.(300 N)		
Spaulding.....	400- 1600	67
Av.N.(3300 W)	1600- 2800	58
	2800- 4000	49
	4000- 5200	40
	5200- 6000	32
Spaulding.....	1- 1200	77
Av.S.(3300 W)	1200- 2600	87
	2600- 3900	97
	4300- 5100	108
	5100- 6300	119
	6300- 7300	131
	7700- 8500	140
	10300-11100	159L
	11100-11500	168L
Spokane.....	6300- 6400	30
Av.N.(5340 W)	6400- 6550	21
Springfield.....	400- 1600	67
Av.N.(3900 W)	1600- 2700	58
	2800- 4000	49
	4000- 5200	40
	6100- 6400	32
Springfield.....	1- 1200	77
Av.S.(3900 W)	1200- 2600	87
	2600- 3300	97
	4300- 4900	108
	5100- 6300	119
	6300- 7300	131
	7500- 8700	140
	10300-11100	159L

ADVERTISE

Franklin 5186

IN

Ads good for a year. Reaches the leading REAL ESTATE OWNERS, MORTGAGE INVESTORS, ARCHITECTS, BUILDERS, BANKERS and CAPITALISTS.

OLCOTT'S LAND VALUES BLUE BOOK

Financial 6-4200
CHICAGO FEDERAL SAVINGS and LOAN Assn.
211 S. LaSALLE STREET

Street Name	House No	Page
Stark	2500- 2600	90
St.S.(1100 W)	2600- 2636	100
State	1- 400	81C
St.N.(1 W)	400- 1400	71
State Pkwy	1400- 1600	71
N.(1 W)		-
State	1- 600	81C
St.S.(1 W)	600- 1200	81L
	1200- 2600	91
	2600- 3900	101
	3900- 5100	112
	5100- 6300	123
	6300- 7500	135
	7500- 8700	144
	8700- 9900	154
	9900-11100	163
	11100-12300	172
	12300-12700	180
State Line	10600-11100	168
Rd.S.(4100 E)	11100-11200	177
Station	2400- 2600	60
St.N.(2200 W)		
Stave	2000- 2200	59
St.N.(2540 W)		
Steuben	1700- 1771	170
St.W.(11400 S)		
Stewart	1600- 2600	91
Av.S.(400 W)	2600- 3900	101
	3900- 4600	112
	5500- 6300	123
	6300- 7500	135
	7500- 8500	144
	11100-12300	172
	12400-12700	180
Stone	1200- 1326	72
St.N.(80 E)		
Stony Island	5600- 6300	125
Av.S.(1600 E)	6300- 7500	137
	7500- 8700	146
	8700- 9900	156
	9900-10290	165
Stowell	100- 175	81L
St.W.(1100 S)		
Stratford	500- 630	53
Pl.W.(3480 N)		
Streeter	400- 500	72
Dr.N.(588 E)		
Strong	3900- 3940	40
St.W.(4940 N)	4800- 5300	39
	5800- 6300	37
	6300- 6400	36
Sullivan	400- 500	71
St.W.(1307 N)		
Summerdale	1400- 1500	35
Av.W.(5332 N)	1600- 2200	34
	2530- 3000	33
	6932- 7200	28
	7200- 7900	27
Summit	8450- 8700	143
Av.S.(800 W)		
Sunnyside	800- 1600	43
Av.W.(4500 N.)	1600- 2400	42
	2400- 3200	41
	3200- 4000	40
	4000- 4800	39
	4800- 5600	38
	5600- 6400	37
Superior	1- 433	72
St.E.(732 N)		
Superior	1- 600	71
St. W.(732 N)	800- 1600	70
	1600- 2400	69
	2400- 2800	68
	4600- 4800	66
	4800- 5100	65
	5600- 6000	64
Surf	300- 700	53
St.W.(2900 N)		
Surrey	2400- 2525	61
Ct.N.(1300 W)		
Swan	120- 400	112
Ct.W.(4642 S)		

T

Street Name	House No	Page
Tahoma	6400- 6560	21
Av.N.(5324 W)		
Talcott	6732- 7200	28
Av.W.(5400 N)	7200- 7800	27
Talman	658- 400	78
Av.N.(2632 W)	650- 1600	68
	1600- 2800	59
	2800- 2000	50
	4700- 5000	41
	5600- 6400	33
	6400- 7450	24
Talman	400- 500	78
Av.S.(2632 W)	1200- 1500	88
	3930- 5100	109
	5100- 6300	120
	6300- 7400	132
	7500- 8300	141
	9900-11100	160
	11100-11500	169
Taylor	1- 200	81L
St.W.(1000 S)	200- 500	81K
	500- 800	81J
	800- 1600	80
	1600- 2400	79
	2400- 3200	78
	3600- 4000	77
	4000- 4300	76
	5600- 5700	74
Terra Cotta	1700- 1730	60
Pl.W.(2536 N)		
Thomas	1300- 1600	70
St.W.(1100 N)	1800- 2400	69
	2400- 3000	68
	3200- 4000	67
	4000- 4534	66
	4800- 5600	65
	5600- 6000	64
Thome	1400- 1600	35
Av.W.(6300 N)	1600- 2234	34
	4332- 4432	31
Thorndale	1000- 1600	35
Av.W.(5900 N)	1600- 1800	34
	2400- 3100	33
	3200- 3600	32
	4400- 4600	31
	5900- 6200	29
	6750- 7200	28
	7200- 7850	27
Throop	1- 100	80
St.N.(1300 W)	700- 1600	70
	1600- 1800	61
Throop	1- 1200	80
St.S.(1300 W)	1200- 2600	90
	2600- 3100	100
	3100- 3300	100
	4700- 5100	111
	5100- 6300	122
	6300- 7100	134
	7900- 8700	143
	8700- 9900	153
	9900-11100	162
	11100-11820	171
Tilden	700- 800	81E
St.W.(421 S)	1000- 1200	80
	2000- 2174	79
Todd	2125- 2200	91
St.S.(500 W)		
Tonty	6700- 7000	20
Av.N.(6134 W)		
Tooker	1- 40	71
Pl.W.(863 N)		
Torrence	9500- 9900	158
Av.S.(2634 E)	9900 11100	167
	11100-12300	176
	12300-13800	184
Touhy	1200- 1600	26
Av.W.(7200 N)	1600-2400	25
	2400- 3200	24
	5900- 6400	20
	6400- 6500	19
	7200- 7800	18
Tower	800- 822	72
Ct.N.(120 E)		
Transit	1000- 1400	111
Av.W.(4000 S)		
Tremont	400- 600	123
St.W.(5636 S)		

PERCY WILSON
MORTGAGE & FINANCE CORPORATION
134 N. LA SALLE CE 6-8270

Street Name	House No	Page
Tripp	800- 1600	56
Av.N.(4232 W)	1600- 2600	57
	2800- 4000	48
	4000- 5200	39
	6100- 6400	31
Tripp	600- 900	76
Av.S.(4232 W)	1200- 1600	86
	2600- 3300	96
	4700- 5100	107
	5100- 5300	118
	6300- 6900	130
	8300- 8700	139K
Trowbridge	2600- 2628	119
Pl.W.(5153 S)		
Troy	400- 932	68
St.N.(3132 W)	1600- 2800	59
	2800- 4000	50
	4000- 5200	41
	6020- 6400	33
Troy	136- 1200	78
St.S.(3132 W)	1200- 2600	88
	2600- 3100	98
	4330- 4700	109
	5100- 6300	120
	6300- 7400	132
	7500- 8700	141
	10300-11400	169
Trumbull	400- 1060	67
Av.N.(3432 W)		
Trumbull	319- 600	77
Av.S.(3432 W)	1400- 2600	87
	2600- 3100	97
	4300- 4700	108
	5100- 5900	119
	7700- 8100	140
	10300-11100	159L
	11100-11200	168L

U

Street Name	House No	Page
Union	1- 400	81A
Av.N.(700 W)	400- 800	71
Union	1200- 2300	91
Av.S.(700 W)	2600- 3900	101
	3900- 5100	112
	5100- 6100	123
	6700- 7500	135
	7500- 8700	144
	8700- 9900	154
	9900-11100	163
	11100-12300	172
	12300-12950	180
nion Stock Yds.	800- 1600	111
(3900 S)		
University	4400- 4500	114
Av.S.(1144 E)	5100- 6300	125
	6300- 7400	137
	8000- 8100	146
	8900- 9900	156
Urban	9040- 9200	155
Av.S.(12 E)		

V

Street Name	House No	Page
Van Buren	1- 100	81H
St.E.(400 S)		
Van Buren	1- 200	81G
St.W.(400 S)	200- 450	81F
	450- 800	81E
	800- 1600	80
	1600- 2400	79
	2400- 3200	78
	3200- 4000	77
	4000- 4800	76
	4800- 5600	75
Vanderpoel	9150- 9900	152
Av.S.(1800 W)		
Van Vlissinger	9500- 9900	157
Rd.S.(1843 E)	9900-10300	166
Vermont	600- 800	180
St.W.(12700 S)	800- 950	179
Vernon	2818- 3900	102
Av.S.(432 E)	3950- 4340	113
	6000- 6300	124
	6300- 7500	136
	7500- 8700	145
	9300- 9500	155
	10000-11100	164
	11100-11300	173
	13400-13500	181
Vernon Park	538- 800	81J
Pl.W.(700 S)	800- 1200	80
Victoria	1200- 1600	35
St.W.(5800 N)	3200- 3300	32
Vincennes	3500- 3900	102
Av.S.(601 E)	3900- 5100	113
	6760- 7500	135
	7500- 8600	144
	8620- 8630	143
	8700- 9900	153
	9900-11000	162
	11000-11100	161
	11100-11900	170
Vine	1200-1400	71
St.N.(624 W)	1600- 1732	62
Virginia	4500- 4800	41
Av.N.(2634 W)	5200- 6000	33

W

Street Name	House No	Page
Wabansia	1330- 1600	61
Av.W.(1700 N)	1600- 2400	60
	2400- 3200	59
	3200- 4000	58
	4000- 4800	57
	4800- 5600	56
	5600- 6400	55
	6400- 7200	54
Wabash	1- 440	81D
Av.N.(45 E)	400- 850	72
Wabash	1- 600	81H
Av.S.(45 E)	600- 1200	81M
	1200- 2600	92
	2600- 3900	102
	3900- 5100	113
	5100- 6300	124
	6600- 7500	136
	7500- 8700	145
	8700- 9500	155
	10300-11100	164
	11530-11600	173
	12430-12550	181
Wacker	1- 550	81D
Dr.E.(300 W)		
Wacker	1- 200	81C
Dr.W.(300 W)	200- 350	81E
Wacker	1- 200	81F
Dr.N.(340 W)		
Walden Pkwy	9740- 9900	152
S.(1800 W)	9900-10700	161
Wallace	2480- 2600	91
St.S.(600 W)	2600- 3900	101
	3900- 4900	112
	5100- 6300	123
	6900- 7100	135
	7600- 8700	144
	8700- 9900	154
	9900-11100	163
	11100-12300	172
	12300-12950	180
Wallen	1600- 1775	25
Av.W.(6624 N)		
Waller	1- 400	74
Av.N.(5700 W)	400- 1600	64
Waller	1- 1200	74
Av.S.(5700 W)		
Walnut	640- 800	81A
St.W.(234 N)	1600- 2400	79
	2800- 3200	78
	3200- 3600	77
	4600- 4800	76

PERCY WILSON
MORTGAGE & FINANCE CORPORATION
134 N. LA SALLE CE 6-8270

Street Name	House No	Page
Walton	1- 267	72
St.E.(932 N)		
Walton	1- 400	71
St.W.(932 N)	1300- 1600	70
	1600- 2400	69
	2400- 3200	68
	3340- 3400	67
	4200- 4800	66
	4800- 5600	65
	5800- 6000	64
Warner	1400- 1500	43
Av.W.(4132 N)	1800- 2200	42
	2400- 2500	41
	3200- 3400	40
	4800- 5400	38
Warren	650- 800	81A
Av.W.(34 N)	1500- 1600	80
	1600- 2400	79
	2400- 3200	78
	3200- 3400	77
Warwick	4000- 4800	48
Av.N.(3732 N)	4800- 5600	47
	5600- 6200	46
Waseca	1630- 1725	170
Pl.W(11300 S)		
Washburne	1024- 1600	90
Av.W.(1232 S)	1600- 2300	89
	2400- 2500	88
Washington	1- 158	81D
St.E.(100 N)		
Washington	1- 200	81C
St.W.(100 N)	200- 440	81B
Washington	500- 800	81A
Bl.W.(100 N)	800- 1500	80
	1600- 2400	79
	2400- 3200	78
	3200- 4000	77
	4000- 4800	76
	4800- 5600	75
	5600- 6000	74
Washington.Pk	4900- 5100	113
Ct.S.(432 E)		
Washtenaw	1- 400	78
Av.N.(2700 W)	700- 1600	68
	1600- 2800	59
	2800- 3265	50
	4700- 5100	41
	5200- 6400	33
	6400- 7600	24
Washtenaw	1- 1200	78
Av.S.(2700 W)	1200- 2600	88
	3500- 3900	98
	4100- 5100	109
	5100- 6300	120
	6300- 7400	132
	7500- 8300	141
	9900-11100	160
	11100-11500	170
Waterloo	3000- 3034	53
Ct.N.(646 W)		
Watkins	11430-11900	170
Av.S.(1747 W)		
Waukesha	6500- 6630	20
Av.N.(5700 W)	6600- 6758	21
Waveland	600- 800	53
Av.W.(3700 N)	800- 1600	52
	1600- 2400	51
	2400- 3200	50
	3200- 4000	49
	4000- 4800	48
	4800- 5600	47
	5600- 6400	46
	6800- 7200	45
	7200- 7600	44D
Waveland	8000- 8400	44C
Wayman	600- 800	81A
St.W.(320 N)	800- 932	80
	4600- 4800	76
Wayne	2100- 2800	61
Av.N.(1332 W)	3600- 4000	52
	5200- 6400	35
	6400- 6934	26
Webster	300- 800	62
Av.W.(2200 N)	800- 1600	61
	1600- 2200	60
Weed	600- 800	71
St.W.(1532 N)	800- 1069	70
Wellington	300- 800	53
Av.W.(3000 N)	800- 1600	52
	1400- 1720	51A
	1600- 2300	51
	2500- 3200	50
	3200- 4000	49
	4000- 4800	48
	4800- 5600	47
	5600- 6400	46
	6400- 7200	45
	7200- 7600	44D
Wells	1- 400	81C
St.N.(200 W)	400- 1600	71
	1600- 1850	62
Wells	1- 600	81C
St.S.(200 W)	600- 1200	81L
	2600- 3720	101
	3900- 5100	112
	5100- 5900	123
Wendell	150- 400	71
St.W.(1028 N)		
Wentworth	1600- 2600	91
Av.S.(200 W)	2600- 3900	101
	3900- 5100	112
	5100- 6300	123
	6300- 7500	135
	7500- 8400	144
	9100- 9900	154
	9900-11100	163
	11100-12300	172
	12300-12700	180
West Circle	5700- 6000	28
Av.N.(7100 W)		
West Drive	100- 600	81H
S.(300 E)	600- 1200	81M
	1200- 2250	92
West End	3800- 4000	77
Av.W.(200 N)	4000- 4800	76
	4800- 5600	75
	5600- 6000	74
Western	1- 400	79
Av.N.(2400 W)	400- 1600	69
	1600- 2800	60
	2800- 4000	51
	4000- 5200	42
	5200- 6400	34
	6400- 7600	25
Western	1- 1200	79
Av.S.(2400 W)	1200- 2600	89
	2600- 3900	99
	3900- 5100	110
	5100- 6300	121
	6300- 7500	133
	7500- 8700	142
	8700- 9900	152
	9900-11100	161
	11100-11900	170
Western	3100- 3900	99
Bl.S.(2400 W)	3900- 5100	110
	5100- 5500	1[illegible]
Western	2100- 2200	152
Pl.W.(8735 S)		
Water	400- 441	71
St.N.(426 W)		
Whipple	300- 400	78
St.N.(3032 W)	400- 500	68
	1600- 2800	59
	2800- 4000	50
	4000- 5000	41
	5800- 6400	32
	6400- 6800	24
Whipple	1- 1200	78
St.S.(3032 W)	2200- 2600	88
	2600- 2800	98
	4240- 4700	109
	5100- 6200	120
	6300- 7400	132
	7500- 8300	141
	10300-11100	160
	11100-11300	169
Wicker..Pk	1300- 1539	69
Av.N.(1800 W)		
Wieland	1400- 1600	71
St.N.(224 W)		
Wilcox	2300- 2400	79
St.W.(132 S)	2400- 3000	78
	3800- 4000	77
	4000- 4600	76
Wildwood	6700- 6960	20
Av.N.(6100 W)		
Willard	100- 200	80
Ct.N.(1226 W)	700- 950	70
Willets	2510- 2600	59
Ct.N.(3000 W)		
Williams	9120- 9200	155
Av.S.(210 E)		
Willow	200- 800	62
St.W.(1800 N)	800- 1440	61
	2000- 2100	60
Wilmot	1725- 2000	60
Av.N.(2100 W)		
Wilson	750- 800	43A
Av.W.(4600 N)	800- 1600	42
	1600- 2400	42
	2400- 3200	41
	3200- 4000	40
	4000- 4800	39
	4800- 5600	38
	5600- 6000	37
Wilton	2600- 2800	61
Av.N.(932 W)	3000- 3900	52
Winchester	400- 1200	69
Av.N.(1932 W)	1600- 2330	60
	4200- 5200	42
	5200- 6240	34
	6500- 7600	25
Winchester	1- 1200	79
Av.S.(1932 W)	2300- 2400	89
	3500- 3900	99
	3900- 5100	110
	5100- 6300	121
	6300- 7400	133
	7500- 8700	142
	8700- 9000	152
	9100- 9900	152
	9900-10100	161
Windsor	800- 1000	43
Av.W.(4532 N)	2130- 2200	42
	2600- 2800	41
	3700- 3800	40
	5000- 5600	38
	5600- 5800	37
Winnebago	1700- 1900	60
Av.N.(2200 W)		
Winneconna Pk	400- 600	144
W.(7800 S)		

Windward.....1200- 1600 28
Av.W.(5132 N) 1600- 2400 42
2400- 2800 41
4700- 4800 39
4800- 5400 38
Winona.....848- 1600 43
St.W.(5132 N) 1600- 2400 43
2400- 3200 41
4900- 5400 38
Winston.....9500- 9990 153
Av.S.(1500 W) 9900-10200 162
Winthrop.....4600- 5200 42
Av.N.(1100 W) 5200- 6400 35
6500- 6600 26
Wisconsin.....200- 600 62
St.W.(1900 N) 800- 1100 61
Wisner.....2900- 3000 49
Av.N.(3500 W)
Wolcott.....1- 400 79
Av.N.(1900 W) 400- 1600 69
1600- 2800 60
2800- 4000 51
4200- 5200 42
5200- 6200 34
6800- 7600 25
Wolcott.....1- 1200 79
Av.S.(1900 W) 1200- 2200 89
3100- 3900 99
4300- 5100 110
5100- 6300 121
6300- 7400 133
7500- 8700 142
11800-11900 170
Wolf Lake.....11820-12300 177
Bl.S.(3835 E)12200-12800 185
Wolfram.....800- 1600 52
St.W.(2832 N) 1600- 2400 51
3500- 3700 49
4800- 5400 47
6932- 7100 45
Wood.....1- 400 79
St.N.(1800 W) 400- 1600 69
1600- 2400 60
Wood.....1- 1200 79
St.S.(1800 W) 1200- 2300 89
3100- 3900 99
3900- 5100 110
5100- 6300 121
6300- 7500 133
7500- 8700 142
8700- 9900 152
9900-11000 161
11500-11850 170
Woodard.....2800- 2942 49
Av.N.(3400 W)
Woodland.....700- 760 102
Pk.E.(3427 S)
Woodlawn.....4438- 5100 114
Av.S.(1200 E) 5100- 6300 125
6300- 7500 137
7700- 8300 146
8900- 9900 156
Wrightwood.....400- 800 62
Av.W.(2600 N) 800- 1600 61
1600- 1800 60
3200- 4000 58
4000- 4800 57
4800- 5600 56
5600- 6400 55
6700- 7200 54
Yale.....6300- 7400 125
Av.S.(232 W) 7500- 8200 144
8800- 9900 154
9900-10300 162
11200-12200 172
12300-12400 180
Yates.....7100- 7500 138
Av.S.(2400 E) 7500- 8700 147
8800- 9900 158
9900-10600 166
12300-13800 182

NUMBER STREETS

5th Av W (Fifth Av)...1 S 2800- 5600 W 7
7th St E (Balbo Av).700 S 1- 400 E 91
8th St E.....800 S 1- 300 E 91
9th St E.....900 S 1- 100 E [illegible]
11th St E.....1100 S 1- 300 E 81
11th St W.....1050 S 1000- 1150 W 80
11th Pl E.....1150 S 100- 150 E 811
12th Pl W.....1250 S 550- 3600 W 91
13th St E.....1300 S 1- 150 E 92
13th St W.....1300 S 550- 4400 W 91
13th Pl W.....1350 S 2650- 3600 W 88
14th St E.....1400 S 1- 150 E 92
14th St W.....1400 S 1- 4550 W 91
14th Pl W.....1450 S 500- 2650 W 91
15th St W.....1500 S 1- 4600 W 91
15th Pl W.....1550 S 500- 4600 W 91
16th St E.....1600 S 1- 600 E 92
16th St W.....1600 S 1- 4600 W 91
17th St W.....1700 S 1- 4400 W 91
17th Pl W.....1750 S 700- 1400 W 91
18th St E.....1800 S 1- 350 E 92
18th St W.....1800 S 1- 4400 W 91
18th Pl W.....1850 S 900- 4400 W 90
19th St W.....1900 S 1- 4400 W 91
19th Pl W.....1925 S 675- 1200 W 91
20th Pl W.....2050 S 200- 1200 W 91
21st Pl W.....2150 S 300- 4400 W 91
22nd St E (Cermak).2200 S 1- 400 E 92
22nd St W (Cermak).2200 S 1- 4600 W 91
22nd Pl W.....2250 S 200- 2900 W 91
23rd St E.....2300 S 1- 600 E 92
23rd St W.....2300 S 1- 3800 W 91
23rd Pl W.....2350 S 200- 2900 W 91
24th St E.....2400 E 1- 450 E 92
24th St W.....2400 S 1- 4200 W 91
24th Blvd W.....2400 S 2800- 2900 W 88
24th Pl W.....2450 S 200- 4400 W 91
25th St E.....2500 S 1- 450 E 92
25th St W.....2500 S 1- 4400 W 91
25th Pl W.....2550 S 200- 4400 W 91
26th St E.....2600 S 1- 400 E 92
26th St W.....2600 S 1- 4600 W 91
26th Pl W.....2650 S 1- 200 W 101
27th St E.....2700 S 400- 600 E 10[illegible]
27th St W.....2700 S 1- 4400 W 10[illegible]
28th St E.....2800 S 1- 600 E 102
28th St W.....2800 S 400- 4600 W 101
28th Pl W.....2850 S 200- 600 W 101
29th St E.....2900 S 1- 600 E 102
29th St W..... 2900 S 1- 1000 W 101
29th Pl E.....2950 S 300- 400 E 102
29th Pl W.....2950 S 350- 400 W 101
30th St E.....3000 S 1- 600 E 102
30th St W.....3000 S 1- 4600 W 101
30th Pl W.....3000 S 350- 400 W 101
31st St E.....3100 S 1- 600 E 102
31st St W.....3100 S 1- 4600 W 101
31st Blvd W.....3100 S 2400- 2800 W 98
31st Pl W.....3150 S 900- 1900 W 100
32nd St E.....3200 S 1- 575 E 102
32nd St W.....3200 S 1- 4400 W 101
32nd Pl W.....3250 S 900- 1700 W 100
33rd St E.....3300 S 1- 700 E 102
33rd St W.....3300 S 1- 4400 W 101
33rd Pl E.....3350 S 500- 600 E 102
33rd Pl W.....3350 S 800- 1900 W 100
34th St E.....3400 S 1- 600 E 102
34th St W.....3400 S 1- 3800 W 101

VALUATION FAC ENGINEERS

The FIRST APPRAISAL COMPANY

OF CHICAGO, INCORPORATED

228 NORTH LA SALLE STREET TELEPHONE FRANKLIN 2-2020

STREET NAME	AT	FROM	TO	PAGE
34th Pl E	3450 S	500-	600 E	102
34th Pl W	3450 S	800-	2500 W	100
35th St E	3500 S	1-	800 E	102
35th St W	3500 S	1-	3800 W	101
35th Pl W	3550 S	800-	2800 W	100
36th St E	3600 S	1-	800 E	102
36th St W	3600 S	1-	3225 W	101
36th Pl E	3650 S	1-	600 E	102
36th Pl W	3650 S	2600-	3225 W	98
37th St E	3700 S	1-	850 E	102
37th St W	3700 S	1-	3100 W	101
37th Pl E	3750 S	1-	750 E	102
37th Pl W	3750 S	350-	3450 W	101
38th St E	3800 S	1-	900 E	102
38th St W	3800 S	1-	4000 W	101
38th Pl E	3850 S	425-	500 E	102
38th Pl W	3850 S	410-	3600 W	101
39th Pl W	3950 S	2500-	3200 W	109
40th St E	4000 S	1-	1000 E	113
40th St W	4000 S	1-	3200 W	112
40th Pl W	4050 S	500-	3200 W	112
41st St E	4100 S	1-	1100 E	113
41st St W	4100 S	400-	3200 W	112
41st Pl E	4150 S	1000-	1050 E	114
41st Pl W	4150 S	3000-	3200 W	109
42nd St E	4200 S	1-	1150 E	113
42nd St W	4200 S	300-	4750 W	112
42nd Pl E	4250 S	400-	1200 E	113
42nd Pl W	4250 S	300-	3200 W	112
43rd St E	4300 S	1-	1200 E	113
43rd St W	4300 S	1-	5000 W	112
43rd Pl W	4350 S	1-	1350 W	112
44th St E	4400 S	1-	1200 E	113
44th St W	4400 S	1-	5200 W	112
44th Pl E	4450 S	500-	1250 E	113
44th Pl W	4450 S	1-	3900 W	112
45th St E	4500 S	1-	1200 E	113
45th St W	4500 S	1-	5200 W	112
45th Pl E	4550 S	400-	500 E	113
45th Pl W	4550 S	1-	3850 W	112
46th St E	4600 S	1-	1300 E	113
46th St W	4600 S	1-	5200 W	112
46th Pl E	4650 S	400-	600 E	113
46th Pl W	4650 S	125-	3850 W	112
47th St E	4700 S	1-	1425 E	113
47th St W	4700 S	1-	5200 W	112
47th St E	4700 S	1-	1425 E	113
47th St W	4700 S	1-	5200 W	112
47th Pl E	4750 S	800-	1400 E	114
47th Pl W	4750 S	600-	3575 W	112
48th St W	4800 S	600-	5200 W	112
48th Pl E	4850 S	400-	500 E	113
48th Pl W	4850 S	200-	3550 W	112
49th St E	4900 S	1-	1650 E	113
49th St W	4900 S	600-	5200 W	112
49th Pl W	4950 S	700-	2400 W	112
50th St E	5000 S	1-	1700 E	113
50th St W	5000 S	1-	5200 W	112
50th Pl E	5050 S	400-	1650 E	113
50th Pl W	5050 S	700-	2400 W	112
51st St E	5100 S	1-	900 E	113
51st St W	5100 S	1-	7000 W	112
51st Pl W	5150 S	300-	7050 W	123
52nd St E	5200 S	100-	1550 E	124
52nd St W	5200 S	1-	7200 W	123
52nd Pl W	5250 S	300-	3600 W	123
53rd St E	5300 S	1-	1850 E	124
53rd St W	5300 S	1-	7200 W	123
53rd Pl W	5350 S	800-	5400 W	122
54th St E	5400 S	1-	1750 E	124
54th St W	5400 S	125-	7200 W	123
54th Pl E	5450 S	350-	1550 E	124
54th Pl W	5450 S	350-	5800 W	123
55th St E	5500 S	800-	1800 E	125
55th St W	5500 S	2400-	6400 W	120
55th Pl E	5550 S	200-	400 E	124
55th Pl W	5550 S	3600-	4700 W	119
56th St E	5600 S	1-	1850 E	124
56th St W	5600 S	400-	7200 W	123
56th Pl W	5650 S	350-	4200 W	123
57th St E	5700 S	1-	1600 E	124
57th St W	5700 S	1-	7200 W	122
57th Pl W	5750 S	1-	4200 W	123
58th St E	5800 S	1-	1450 E	124
58th St W	5800 S	200-	7200 W	122
58th Pl W	5850 S	400-	4200 W	122
59th St E	5900 S	1-	1600 E	124
59th St W	5900 S	1-	7200 W	123
59th Pl W	5950 S	200-	4000 W	123
60th St E	6000 S	1-	1600 E	124
60th St W	6000 S	1-	7200 W	122
60th Pl E	6050 S	1450-	1475 E	125
60th Pl W	6050 S	200-	7200 W	122
61st St E	6100 S	1-	1600 E	124
61st St W	6100 S	1-	7200 W	123
61st Pl E	6150 S	1400-	1450 E	125
61st Pl W	6150 S	200-	7200 W	123
62nd St E	6200 S	400-	1600 E	124
62nd St W	6200 S	150-	7200 W	123
62nd Pl E	6250 S	1400-	1425 E	125
62nd Pl W	6250 S	3200-	7200 W	119
63rd St E	6300 S	1-	1600 E	124
63rd St W	6300 S	1-	7200 W	123
63rd Pl E	6350 S	850-	1550 E	137
63rd Pl W	6350 S	650-	7200 W	135
64th St E	6400 S	400-	1600 E	136
64th St W	6400 S	1-	7200 W	135
64th Pl E	6450 S	850-	875 E	137
64th Pl W	6450 S	3200-	7200 W	131
65th St E	6500 S	400-	1600 E	136
65th St W	6500 S	1-	7200 W	135
65th Pl E	6550 S	1400-	1600 E	137
65th Pl W	6550 S	400-	4000 W	135
66th St E	6600 S	1-	500 E	136
66th St W	6600 S	1-	4800 W	135
66th Pl E	6650 S	1-	1600 E	136
66th Pl W	6650 S	400-	4000 W	135
67th St E	6700 S	500-	2400 E	136
67th Pl E	6750 S	1400-	1600 E	137
67th Pl W	6750 S	2000-	4000 W	133
68th St E	6800 S	1-	2400 E	136
68th St W	6800 S	1-	4550 W	135
68th Pl W	6850 S	2000-	4000 W	133
69th St E	6900 S	1-	2400 E	136
69th St W	6900 S	1-	4450 W	135
69th Pl E	6950 S	200-	1600 E	136
69th Pl W	6950 S	2000-	4000 W	133
70th St E	7000 S	1-	2400 E	136
70th St W	7000 S	1-	4100 W	135
70th Pl E	7050 S	300-	2400 E	136
70th Pl W	7050 S	1-	4000 W	135
71st St E	7100 S	1-	2650 E	136
71st St W	7100 S	1-	4000 W	135
71st Pl E	7150 S	1200-	2000 E	137
71st Pl W	7150 S	1200-	3600 W	134
72nd St E	7200 S	1-	2650 E	136
72nd St W	7200 S	1-	4000 W	135
72nd Pl E	7250 S	1200-	2600 E	137
72nd Pl W	7250 S	1200-	3600 W	134
73rd St E	7300 S	1-	2700 E	136
73rd St W	7300 S	1-	3850 W	135
73rd Pl E	7350 S	1500-	2600 E	137
73rd Pl W	7350 S	1200-	3600 W	134
74th St E	7400 S	1-	2750 E	136
74th St W	7400 S	1-	3600 W	135
74th Pl E	7450 S	1500-	2675 E	137
74th Pl W	7450 S	1200-	1300 W	134

REPUBLIC REALTY MORTGAGE CORP.
FIRST MORTGAGE LOANS
Construction and Re-financing Loans
111 West Washington Street • CEntral 6-4804

STREET NAME	AT	FROM	TO	PAGE
75th St E	7500 S	1-	2800 E	136
75th St W	7500 S	1-	4800 W	135
75th Pl E	7550 S	1050-	2750 E	146
75th Pl W	7550 S	1600-	4000 W	140
76th St E	7600 S	1-	2850 E	145
76th St W	7600 S	1-	4800 W	144
76th Pl E	7650 S	1100-	2850 E	146
76th Pl W	7650 S	3500-	4000 W	140
77th St E	7700 S	1-	2950 E	145
77th St W	7700 S	1-	4800 W	144
77th Pl E	7750 S	2850-	2900 E	148
77th Pl W	7750 S	1-	3900 W	144
78th St E	7800 S	1-	3000 E	145
78th St W	7800 S	1-	4800 W	144
78th Pl E	7850 S	2950-	3000 E	148
78th Pl W	7850 S	1-	3900 W	144
79th St E	7900 S	1-	3300 E	145
79th St W	7900 S	1-	4800 W	144
79th Pl E	7950 S	1150-	3100 E	146
79th Pl W	7950 S	400-	3800 W	144
80th St E	8000 S	1-	3200 E	145
80th St W	8000 S	1-	4000 W	144
80th Pl E	8050 S	2950-	3050 E	148
80th Pl W	8050 S	600-	4000 W	144
81st St E	8100 S	1-	3200 E	145
81st St W	8100 S	1-	4000 W	144
81st Pl E	8150 S	1100-	3000 E	146
81st Pl W	8150 S	500-	4000 W	144
82nd St E	8200 S	1-	3200 E	145
82nd St W	8200 S	1-	4000 W	144
82nd Pl E	8250 S	1100-	3000 E	146
82nd Pl W	8250 S	2000-	4000 W	142
83rd St E	8300 S	1-	3400 E	145
83rd St W	8300 S	1-	4450 W	144
83rd Pl E	8350 S	1500-	3200 E	146
83rd Pl W	8350 S	2200-	4000 W	142
84th St E	8400 S	1-	3400 E	145
84th St W	8400 S	1-	4450 W	144
84th Pl E	8450 S	950-	1750 E	146
84th Pl W	8450 S	2000-	4000 W	142
85th St E	8500 S	1-	3400 E	145
85th St W	8500 S	1-	4800 W	144
85th Pl E	8550 S	950-	1750 E	146
85th Pl W	8550 S	3600-	4000 W	140
86th St E	8600 S	50-	3400 E	145
86th St W	8600 S	550-	4800 W	144
86th Pl E	8650 S	550-	1750 E	145
86th Pl W	8650 S	850-	3925 W	143
87th St E	8700 S	1-	3350 E	145
87th St W	8700 S	1-	4800 W	144
87th Pl E	8750 S	400-	1750 E	155
88th St E	8800 S	1-	3350 E	155
88th St W	8800 S	250-	1950 W	154
88th Pl E	8850 S	350-	1350 E	155
89th St E	8900 S	1-	3450 E	155
89th St W	8900 S	200-	2200 W	154
89th Pl E	8950 S	1-	1450 E	155
90th St E	9000 S	200-	3450 E	155
90th St W	9000 S	400-	2400 W	154
90th Pl E	9050 S	200-	1450 E	155
90th Pl W	9050 S	1700-	1750 W	152
91st St E	9100 S	1-	3400 E	155
91st St W	9100 S	1-	2400 W	154
91st Pl E	9150 S	400-	1800 E	155
91st Pl W	9150 S	1700-	1815 W	152
92nd St E	9200 S	1-	3350 E	155
92nd St W	9200 S	1-	2200 W	154
92nd Pl E	9250 S	525-	2400 E	155
92nd Pl W	9250 S	1650-	1000 W	152
93rd St E	9300 S	1-	3250 E	155
93rd St W	9300 S	1-	2200 W	154
93rd Pl W	9350 S	1600-	1675 W	152
94th St E	9400 S	1-	3600 E	155
94th St W	9400 S	1-	2200 W	154
94th Pl E	9440 S	3000-	3050 E	158
95th St E	9500 S	1-	3650 E	155
95th St W	9500 S	1-	2400 W	154
95th Pl E	9550 S	1250-	2150 E	156
95th Pl W	9550 S	425-	1800 W	154
96th St E	9600 S	100-	3700 E	155
96th St W	9600 S	1-	2400 W	154
96th Pl E	9650 S	1-	2150 E	155
96th Pl W	9650 S	425-	500 W	154
97th St E	9700 S	1-	3750 E	155
97th St W	9700 S	1-	2400 W	154
97th Pl E	9750 S	1-	2150 E	155
97th Pl W	9750 S	425-	1900 W	154
98th St E	9800 S	1-	3800 E	155
98th St W	9800 S	1-	2400 W	154
98th Pl E	9850 S	1-	2150 E	155
98th Pl W	9850 S	425-	1400 W	154
99th St E	9900 S	1-	3800 E	155
99th St W	9900 S	1-	2800 W	154
99th Pl E	9950 S	1-	100 E	164
99th Pl W	9950 S	300-	2650 W	163
100th St E	10000 S	1-	3800 E	164
100th St W	10000 S	1-	2800 W	163
100th Pl E	10050 S	1-	700 E	164
100th Pl W	10050 S	300-	2650 W	163
101st St E	10100 S	1-	3750 E	164
101st St W	10100 S	1-	2800 W	163
101st Pl E	10150 S	1-	650 E	164
101st Pl W	10150 S	300-	2650 W	163
102nd St E	10200 S	1-	3800 E	164
102nd St W	10200 S	1-	2800 W	163
102nd Pl E	10250 S	1-	650 E	164
102nd Pl W	10250 S	300-	2650 W	163
103rd St E	10300 S	1-	3950 E	164
103rd St W	10300 S	1-	4000 W	163
103rd Pl E	10350 S	1-	800 E	164
103rd Pl W	10350 S	1-	2650 W	163
104th St E	10400 S	1-	4000 E	164
104th St W	10400 S	1-	4000 W	163
104th Pl E	10450 S	100-	800 E	164
104th Pl W	10450 S	1-	2650 W	163
105th St E	10500 S	1-	4000 E	164
105th St W	10500 S	1-	4000 W	163
105th Pl E	10550 S	550-	800 E	164
105th Pl W	10550 S	200-	2050 W	163
106th St E	10600 S	200-	4100 E	164
106th St W	10600 S	200-	4000 W	163
106th Pl W	10650 S	1-	2650 W	163

GREAT LAKES MORTGAGE CORPORATION
LOAN CORRESPONDENT METROPOLITAN LIFE INSURANCE COMPANY
COMMERCIAL RESIDENTIAL APARTMENTS
F.H.A. — CONVENTIONAL — VETERAN
111 WEST WASHINGTON STREET FRanklin 2-2344

STREET NAME	AT	FROM	TO	PAGE
107th St E	10700 S	1-	4100 E	164
107th St W	10700 S	1-	4000 W	162
107th Pl W	10750 S	200-	2400 W	162
108th St E	10800 S	1-	4100 E	164
108th St W	10800 S	1-	3600 W	163
108th Pl E	10850 S	3200-	3250 E	168
108th Pl W	10850 S	1-	2400 W	163
109th St E	10900 S	1-	3860 E	164
109th St W	10900 S	1-	4000 W	163
109th Pl W	10950 S	1-	3900 W	163
110th St E	11000 S	1-	3900 E	164
110th St W	11000 S	1-	3900 W	163
110th Pl E	11050 S	1-	500 E	164
110th Pl W	11050 S	1-	3900 W	163
111th St E	11100 S	1-	3800 E	164
111th St W	11100 S	1-	4200 W	163
111th Pl E	11150 S	1-	600 E	173
111th Pl W	11150 S	1-	2400 W	172
112th St E	11200 S	1-	4100 E	173
112th St W	11200 S	1-	3600 W	172
112th Pl E	11250 S	1-	2900 E	173
112th Pl W	11250 S	1-	2400 W	172
113th St E	11300 S	1-	3800 E	173
113th St W	11300 S	1-	3200 W	172
113th Pl E	11350 S	1-	100 E	173
113th Pl W	11350 S	1-	2400 W	172
114th St E	11400 S	1-	3850 E	173
114th St W	11400 S	1-	3500 W	172
114th Pl E	11450 S	1-	550 E	173
114th Pl W	11450 S	1-	2200 W	172
115th St E	11500 S	1-	3850 E	173
115th St W	11500 S	1-	4000 W	172
115th Pl W	11550 S	900-	3650 W	171
116th St E	11600 S	1-	4100 E	173
116th St W	11600 S	1-	3650 W	172
116th Pl W	11650 S	600-	3650 W	172
117th St E	11700 S	1-	4100 E	173
117th St W	11700 S	100-	2600 W	172
117th Pl E	11750 S	50-	200 E	173
117th Pl W	11750 S	600-	2600 W	172
118th St E	11800 S	1-	4100 E	173
118th St W	11800 S	1-	2600 W	172
118th Pl E	11850 S	1-	375 E	173
118th Pl W	11850 S	750-	2600 W	172
119th St E	11900 S	1-	4100 E	173
119th St W	11900 S	1-	2600 W	172
119th Pl E	11950 S	1-	375 E	173
120th St E	12000 S	1-	3900 E	173
120th St W	12000 S	1-	1600 W	172
120th Pl E	12050 S	1-	2250 E	173
121st St E	12100 S	1-	2650 E	173
121st St W	12100 S	1-	1600 W	172
121st Pl E	12150 S	1-	2250 E	173
122nd St E	12200 S	1-	3250 E	173
122nd St W	12200 S	1-	1600 W	172
122nd Pl E	12250 S	1-	200 E	173
123rd St E	12300 S	1-	2650 E	173
123rd St W	12300 S	1-	1600 W	172
124th St E	12400 S	1-	2650 E	181
124th St W	12400 S	1-	800 W	180
124th Pl E	12450 S	1-	200 E	181
125th St E	12500 S	2250-	2450 E	182
125th St W	12500 S	1-	800 W	180
125th Pl E	12550 S	1-	200 E	181
126th St E	12600 S	1-	3250 E	181
126th St W	12600 S	550-	800 W	180
126th Pl E	12650 S	100-	200 E	181
126th Pl W	12650 S	550-	600 W	180
127th St E	12700 S	1-	3250 E	181
127th St W	12700 S	1-	1050 W	180
128th St E	12800 S	2650-	3250 E	184
128th Pl W	12850 S	450-	900 W	180
129th St E	12900 S	2650-	3450 E	184
129th Pl E	12950 S	3400-	3450 E	185
129th Pl W	12950 S	400-	1050 W	180
130th St E	13000 S	150-	3500 E	181
131st St E	13100 S	600-	3600 E	181
132nd St E	13200 S	600-	3575 E	181
133rd St E	13300 S	200-	3650 E	181
134th St E	13400 S	100-	4100 E	181
134th Pl E	13450 S	100-	550 E	181
135th St E	13500 S	2000-	3650 E	183
135th Pl E	13550 S	200-	325 E	181
136th St E	13600 S	200-	3400 E	181
136th Pl E	13650 S	200-	350 E	181
137th St E	13700 S	300-	2650 E	181
138th St E	13800 S	200-	2650 E	181

ARLINGTON-HEIGHTS

Wheeling Township
POPULATION...(1940--5,668) ....(1930-- 4,997)
15 mi.North of Madison, 18 mi.West of State
On the Chicago & Northwestern R.R.
VILLAGE HALL-W.Miner St & W. Davis St-Page7-2
Even Numbers North & West
N. & S. Numbers begin at.....Campbell St.
E. & W. Numbers begin at.....Dunton Av.

Arlington Av see Chestnut Av N.
Aurora St N. see Wing St N.

Banbury Rd E	400 S	400-	900 E	7-2
Belmont Av N	400 E	1-	1550 N	7-2
Belmont Av S	400 E	100-	1300 S	7-2
Beverly Av S	800 E	200-	700 S	7-2
Brighton Pl S	1100 E	100-	200 S	7-2
Bristol Av S	600 E	100-	700 S	7-2
Brown St W	950 N	1500-	1800 W	6-9
Burton Av E	500 E	650-	700 S	7-2
Campbell St W	1	1-	1800 W	7-2
Campbell St E	1	1-	900 E	7-2
Carlyle Pl E	225 S	1300-	1500 E	7-2
Cedar St W	1400 S	1-	200 W	None
Cedar St E	1400 S	1-	200 E	None
Center Av N	1100 W	300-	1100 N	6-9
Center Av S	1100 W	100-	400 S	7-1

PERCY WILSON
MORTGAGE & FINANCE CORPORATION
134 N. LA SALLE CE 6-8270

REPUBLIC REALTY MORTGAGE CORP.
FIRST MORTGAGE LOANS
Construction and Re-financing Loans
111 West Washington Street • CEntral 6-4804

STREET NAME	AT	FROM	TO	PAGE
Center Av S.....		Changed to Patton Av S.		
Central Av N.....	800 E	1-	1100 N	7-2
Central Av S.....	800 E	1-	100 S	7-2
Central Hwy W.....	1000 S	1-	600 W	7-2
Central Hwy E.....	1000 S	1-	1350 E	7-2
Chester St see Belmont Av				
Chestnut Av N.....	300 W	300-	1500 N	7-1
Chestnut Av S.....	300 W	100-	1400 S	7-1
Chicago Av N.....	1600 W	900-	1100 N	6-9
Clarendon St W.....	1200 N	200-	600 W	6-9
Clarendon St E.....	1200 N	400-	700 E	6-10
Commercial Av E.....	100 S	600-	800 E	7-2
Cypress St W.....	1200 S	200-	600 W	None
Derbyshire Pl S....	1200 E	100-	500 S	7-2
Douglas Av N.....	600 E	1-	925 N	7-2
Douglas Av S.....	600 E	1-	100 S	7-2
Drury Lane S.....	1400 E	100-	250 S	7-3
Dryden Pl S.....	1000 E	100-	700 S	7-2
Dryden Pl N.....	1000 E	400-	600 N	6-10
Dunton Av N.....	.1	1-	1500 N	7-2
Dunton Av S.....	.1	1-	1100 S	7-2
Dwyer Av N.....	1200 W	100-	600 N	7-1
Eastman St W.....	300 N	1-	200 W	7-2
Eastman St E.....	300 N	1-	600 E	7-2
Elm St W.....	900 N	1-	1500 W	6-10
Euclid St W.....	600 N	1-	1800 W	7-2
Euclid St E.....	600 N	1-	2100 E	7-2
Evergreen Av N.....	100 E	1-	1100 N	7-2
Evergreen Av S.....	100 E	1-	1400 S	7-2
Fairview St W.....	600 S	1-	600 W	7-2
Fairview St E.....	600 S	1-	1400 E	7-2
Fernandez Av N.....	700 W	600-	1100 N	6-9
Fernandez Av S.....	700 W	100-	600 S	7-1
Forrest Av S.....	1800 E	300-	500 S	7-3
Forrest Av N.....	1800 E	600-	1100 N	6-11
Foundry Rd E.....	100 S	1700-	2100 E	7-3
Frederick St E.....	925 N	200-	2000 E	6-10
Fremont St W.....	500 N	1-	500 W	7-2
Fremont St E.....	500 N	1-	600 E	7-2
George St W.....	200 S	300-	900 W	7-1
George St E.....	200 S	300-	500 E	7-2
Gibbons Av S.....	1700 E	100-	400 S	7-3
Grove St W.....	400 S	1-	1000 W	7-2
Grove St E.....	400 S	1-	2100 E	7-2
Haddow Av N.....	500 E	1-	925 N	7-2
Haddow Av S.....	500 E	1-	200 S	7-2
Harvard St W.....		Changed to Maple St W		
Harvard St E.....		Changed to Maple St E		
Harvey Av N.....	1200 W	700-	1100 N	6-9
Hawthorne St W.....	700 N	1-	900 W	6-10
Hawthorne St E.....	700 N	1-	1000 E	6-10
Hickory Av N.....	700 E	1-	2000 N	7-2
Hickory Av S.....	700 E	1-	100 S	7-2
Highland Av S.....	200 W	100-	1400 S	7-2
Highland Av N.....	200 W	300-	1500 N	7-2
Illinois Av N.....	1500 W	850-	1100 N	6-9
Ires St see Walnut Av N				
Kaspar Av N.....	900 W	1-	1100 N	7-1
Kaspar Av S.....	900 W	1-	600 S	7-1
Kenart Ln E.....	700 N	2000-	2100 E	6-11
Kennicott Av N.....	1000 W	1-	1100 N	7-1
Kennicott Av S.....	1000 W	1-	600 S	7-1
Kensington Rd E.....	100 S	1000-	1700 E	7-2
Kirchoff Rd W.....	975 S	100-	1500 W	7-1
Lincoln Av S.....	900 E	400-	700 S	7-2
Lincoln Av N.....	900 E	400-	600 N	7-1
Lynden Lane E.....	200 S	600-	700 E	7-2
Magnolia St W.....	1100 S	1-	600 W	None
Magnolia St E.....	1100 S	1-	600 E	None
Maple St W.....	800 S	1-	600 W	7-2
Maple St E.....	800 S	1-	1350 E	7-2
Marion St W.....	1400 N	200-	600 W	6-9
Marshall St E.....	825 N	400-	800 E	6-10
Mayfair Rd E.....	225 S	400-	1600 E	7-2
Miller St W.....	650 N	400-	500 W	6-9
Miner St W.....	200 N	50-	600 W	7-2
Miner St E.....	200 N	1-	600 E	7-2
Mitchell Av N.....	400 W	700-	1500 N	6-9
Mitchell Av S.....	400 W	100-	1400 S	7-1
Newbury Av S.....	700 E	650-	700 S	7-2
Northwest Hwy N.....		1-	900 N	7-2
Northwest Hwy S.....		1-	900 S	7-2
Oakton St W.....	1100 N	600-	1800 W	6-10
Oakton St E.....	1100 N	700-	1000 E	6-10
Olive St W.....	1300 N	200-	600 W	6-9
Olive St E.....	1300 N	100-	700 E	6-10
Orchard St W.....	900 S	1-	300 W	7-2
Orchard St E.....	900 S	1-	200 E	7-2
Park St E.....	500 S	1-	2100 E	7-2
Park St W.....	500 S	1-	1000 W	7-2
Park Pl W.....	450 N	300-	400 W	7-1
Park Lane S.....	1500 E	100-	450 S	7-3
Patton N.....	1100 W	300-	1100	6-9
Patton S.....	1100 W	100-	400	7-1
Peoria St see Campbell St				
Phelps Av S.....	2000 E	300-	500 S	7-3
Pine Av N.....	300 E	1-	900 N	7-2
Pine Av S.....	300 E	1-	700 S	7-2
Prarie Av N.....	900 E	600-	1300 N	6-10
Princeton Av N.....	1300 W	800-	1100 N	6-9
Prindle Av S.....	1900 E	300-	500 S	7-3
Race Av N.....	1700 W	900-	1100 N	6-9
Ridge Av N.....	600 W	500-	1100 N	7-1
Ridge Av S.....	600 W	1-	600 S	7-1
Rockwell St W.....	700 S	1-	600 W	7-2
Rockwell St E.....	700 S	1-	1000 E	7-2
Salem Av N.....	800 W	1-	1100 N	7-1
Salem Av S.....	800 W	1-	100 S	7-1
Sigwalt St E.....	100 S	1-	1000 E	7-2
Sigwalt St W.....	100 S	1-	1200 W	7-2
South St W.....	300 S	1-	600 W	7-2
South St E.....	300 S	1-	200 W	7-2
State Rd N.....	200 E	1-	1500 N	7-2
State Rd S.....	200 E	1-	1000 S	7-2
St.James St W.....	400 N	1-	1200 W	7-2
St.James St E.....	400 N	1-	800 E	7-2
Stratford Rd S.....	1600 E	100-	300 S	7-3
Thomas St W.....	1500 N	1-	1800 W	6-10

GREAT LAKES MORTGAGE CORPORATION
LOAN CORRESPONDENT METROPOLITAN LIFE INSURANCE COMPANY
COMMERCIAL RESIDENTIAL APARTMENTS
F.H.A. — CONVENTIONAL — VETERAN
111 WEST WASHINGTON STREET FRANKLIN 2-2344

STREET NAME	AT	FROM	TO	PAGE
Thomas St E.....	1500 N	1- 600	E	6-10
Vail Av N.....	100 W	1- 1500	N	7-2
Vail Av S.....	100 W	1- 1000	S	7-2
Vine St W.....	800 N	1- 1200	W	6-10
Walnut Av N.....	500 W	400- 1500	N	7-1
Walnut Av S.....	500 W	100- 1400	S	7-1
Waterman Av S.....	2100 E	300- 600	S	7-3
White Oak St W.....	1300 S	200- 600	W	None
Wilke Rd N.....	1800 W	1- 1500	N	7-1
Wilke Rd S.....	1800 W	1- 600	S	7-1
Willow St E.....	1000 N	1- 200	E	6-10
Willow St W.....	1000 N	1- 600	W	6-10
Wing St E.....	100 N	250- 400	E	7-2
Wing St W.....	100 N	200- 900	W	7-2
Yale Av N.....	1400 W	825- 1100	N	6-9

BELLWOOD

Proviso Township

POPULATION (1940--5,220) ...(1930-- 4.991)

13 mi. West of State & Madison Sts.

On the C.A.& E.R.R.- C.W.& W.R.R.- C.G.W.R.R.

Village Hall - 28th Av. & Miami Rd.(Page 62A)

Maywood System Continued

Ever Numbers South and East

N. & S. Nos. begin at the North Limits (No.1)

E. & W. Nos. begin at 22nd Av.....(W.2200)

STREET NAME	AT	FROM	TO	PAGE
Adams St E&W.....	1300 S	2200- 4100	W	72D
Bellwood Av N&S....	3700 W	1- 1800	S	62C
Bohland Av N&S.....	3600 W	1- 700	S	62C
Butterfield Rd E&W..	200 S	3300- 4900	W	72C
Center St N&S.....	5000 W	1- 100	S	62B
Congress St E&W....	1700 S	2500- 4100	W	72C
Eastern Av N&S.....	3300 W	1- 1800	S	62C
Englewood Av N&S...	4200 W	100- 600	S	62B
Erie St E&W.....	1 S	3750- 4900	W	62C
Frederick Av N&S...	4000 W	1- 700	S	62C
Geneva Av N&S see 45th Av				
Gloss St E&W.....	150 S	2500- 2700	W	62C
Grant Av E&E.....	50 S	2300- 3300	W	62D
Granville Av N&S...	4400 W	1- 600	S	62B
Hamilton Av N&S....	3600 W	1400- 1800	S	72C
Harrison St E&W....	2200 S	2200- 4100	W	72I
Hyde Park Av N&S...	4300 W	1- 600	S	62B
Jackson St E&W.....	1400 S	2500- 4100	W	72C
Korrel Av E&W.....	150 S	2800- 2900	W	62C
La Grange-Mannheim Rd N&S	4100 W	1- 1800	S	62B
Linden Av N&S.....	3500 W	1- 1800	S	62C
Madison St E&W.....	1000 S	2200- 4100	W	72L
Mannheim Rd N&S see La Grange-Mannheim Rd				
Marshall Av N&S....	3800 W	1- 1800	S	62C
Melrose Av (See Butterfield Rd.)				
Miami Rd E&W.....	150 S	3900- 4100	W	62C
Monroe St E&W.....	1100 S	2900- 4100	W	72C
Morris Av N&S.....	3900 W	1- 700	S	62C
Oak Av E&W.....	200 S	2200- 5300	W	62C
Pusheck Av N&S....	2900 W	1000- 1800	W	72C
Railroad Av E&W.....	1 S	3300- 3750	W	62C
Randolph St E&W.....	400 S	2200- 5300	W	72D
Rice Av N&S.....	3400 W	100- 1800	S	62C
St Charles Pl E&W....	75 S	3300- 3900	W	62C
St Charles Rd E&W...	100 S	2200- 5500	W	62D
Van Buren St E&W...	1600 S	2200- 4100	W	72D
Warren St E&W.....	800 S	2200- 4100	W	72I
Washington Blvd E&W.	600 S	2200- 4100	W	72D
Wilcox Av E&W.....	1200 S	2900- 4100	W	72C
22nd Av N&S.....	2200 W	1- 1800	S	62D
23rd Av N&S.....	2300 W	1- 1800	S	62D
24th Av N&S.....	2400 W	50- 1800	S	62D
25th Av N&S.....	2500 W	1- 1800	S	62D
26th Av N&S.....	2600 W	50- 150	S	62C
27th Av N&S.....	2700 W	50- 200	S	62C
28th Av N&S.....	2800 W	50- 200	S	62C
29th Av N&S.....	2900 W	50- 100	S	62C
30th Av N&S.....	3000 W	50- 1800	S	62C
31st Av N&S.....	3100 W	50- 1800	S	62C
32nd Av N&S.....	3200 W	50- 1800	S	62C
42nd Av N&S see Englewood Av				
43rd Av N&S see Hyde Park Av				
44th Av N&S see Granville Av				
45th Av N&S.....	4500 W	50- 100	S	62B
46th Av N&S.....	4600 W	50- 600	S	62B
47th Av N&S.....	4700 W	50- 600	S	62B
48th Av N&S.....	4800 W	50- 600	S	62B
49th Av N&S.....	4900 W	50- 600	S	62B
50th Av N&S.....	5000 W	50- 600	S	62B
51st Av N&S.....	5100 W	150- 600	S	62B
52nd Av N&S.....	5200 W	200- 600	S	62B
53rd Av N&S.....	5300 W	200- 600	S	62B

BERKELEY

Proviso Township

POPULATION...(1940--724).....(1930-- 779)

15 miles west of State& Madison

On the Chicago Northwestern R.R,

VILLAGE HALL - 5906 Maple Ave.....Page 72A

Even Numbers North & West

N. & S. Numbers begin at North Limits.....(1)

E. & W. Numbers begin at East Limits...(5100)

STREET NAME	AT	FROM	TO	PAGE
Arthur Av N&S see Harding Av				
Ashbel Av N&S.....	5720 W	1200- 1500	S	62A
Atwood Av N&S.....	5925 W	1025- 2125	S	62A
Bohlander Av E&W ..	1500 S	5100- 6050	W	62A
Burr Oak Av E&W....	1612 S	5800- 6050	W	62A
Butterfield Rd E&W.	2200 S	5800- 6050	W	72A
Calvin Av N&S.....	6025 W	1000- 2200	S	62A
Chicago Av E&W.....	1200 S	5525- 6050	W	62A
Coolidge Av N&S....	6000 W	1000- 2150	S	62A
Electric Av E&W....	1750 S	5800- 6000	W	72A
Elm Av E&W.....	1825 S	5800- 6000	W	72A
Harding Av N&S.....	5900 W	1050- 2100	S	62A
Harding Av E&W see Madison St				
Hawthorne Av E&W...	1600 S	5135- 5800	W	62A

BEDFORD PARK

Stickney Twp.

8 mi.South of Madison,6 mi.West of State

Located on the Belt Ry.

Chicago System Continued

N.& S.Numbers begin at 57th st.(S.5700)

E.& W.Numbers begin at Cicero (W.4800)

MAPS 127-128-129

PERCY WILSON
MORTGAGE & FINANCE CORPORATION
134 N. LA SALLE CE 6-8270

STREET NAME	AT		FROM	TO		PAGE
Herbert Av N&S	5825	W	1050-	2100	S	62A
Howard Av N&S	5700	W	1200-	1400	S	62A
High St N&S	6050	W	950-	2200	S	62A
Hillside Av N&S	5600	W	1200-	1600	S	62A
Huron St E&W	1300	S	5525-	6050	W	62A
Irving Av N&S	5620	W	1200-	1400	S	62A
Lind Av N&S	5525	W	1200-	1400	S	62A
Madison St E&W	2000	S	5800-	6050	W	72A
Maple Av E&W	1700	S	5700-	6025	W	72A
Park Av E&W	1000	S	5800-	6050	W	62A
Prospect Av E&W	1900	S	5800-	6050	W	72A
Railroad Av E&W	1725	S	5800-	6000	W	72A
Richard Av N&S	see Atwood Av					
Ridge Av E&W	1800	S	5800-	6000	W	72A
Rosa Av N&S	see Calvin Av					
St.Charles Rd E&W	1400	S	5100-	6050	W	62A
Superior St E&W	1250	S	5800-	6050	W	62A
Taft Av N&S	5800	W	1100-	2100	S	62A
Victoria Av N&S	see Coolidge Av					
Wolf Rd N&S	5400	W	800-	1600	S	62A
51st Av N&S	5100	W	1400-	1500	S	62B
51st Pl N&S	5125	W	1400-	1625	S	62B
52nd Av N&S	5200	W	1400-	1625	S	62B
52nd Pl N&S	5225	W	1400-	1625	S	62B
53rd Av N&S	5300	W	1400-	1625	S	62B
53rd Pl N&S	5325	W	1400-	1625	S	62B

BERWYN

Berwyn Township

POPULATION.. (1940--48,451)..(1930-- 47,027)
3 mi. South of Madison, 9 mi. West of State
On the I.C.ELEC.R.R.- C.Q.& Q.R.R.
City Hall - Cermak Rd.& Highland Av.Page 84
Chicago System Continued
Even Numbers North and West
N. & S. Nos. begin at W.Roosevelt Rd.(S.1200)
E. & W. Nos. begin at Lombard Av.....(W.1600)

STREET NAME	AT		FROM	TO		PAGE
Cermak Rd.E&W	2200	S	6200-	6400	W	84
Clarence Av N&S	6650	W	1200-	3850	S	83
Clinton Av N&S	6900	W	1200-	3900	S	83
Cuyler Av N&S	6350	W	1200-	3900	S	84
East Av N&S	6600	W	1200-	3900	S	83
Elmwood Av N&S	6450	W	1200-	3850	S	83
Englewood St E&W	3150	S	6200-	6400	W	94
Euclid Av N&S	6750	W	1200-	3900	S	83
Fairfield Av E&W	3250	S	6400-	6600	W	93
Grove Av N&S	6850	W	1200-	3900	S	83
Gunderson Av N&S	6500	W	1200-	3900	S	83
Harlem Av N&S	7200	W	1200-	3900	S	83
Harvey Av N&S	6250	W	1200-	3900	S	84
Highland Av N&S	6400	W	1200-	3900	W	84
Home Av N&S	7000	W	1200-	3900	S	83
Kenilworth Av N&S	6900	W	1200-	3900	S	83
Lombard Av N&S	5200	W	1200-	3900	S	84
Maple Av N&S	7150	W	1200-	3900	S	83
Oak Park Av N&S	6800	W	1200-	3900	S	83
Ogden Av E&W	3300	S	6200-	7200	W	94
Park Av E&W	3200	S	6200-	6400	W	94
Pershing Rd E&W	3900	S	6200-	7200	W	94
Ridgeland Av N&S	6400	W	1200-	3900	S	83
Riverside Pkwy E&W	2200	S	6700-	7200	W	83
Roosevelt Rd E&W	1200	S	6200-	7200	W	84
Scoville Av N&S	6550	W	1200-	3850	W	83
Sinclair Av E&W	3350	S	6400-	6600	W	93
Stanley Av E&W	3100	S	6400-	7200	W	93
Wenonah Av N&S	7050	W	1200-	3900	W	83
Wesley Av N&S	6700	W	1200-	3900	S	83
Windsor Av E&W	3125	S	6400-	7200	W	93
Wisconsin Av N&S	7100	W	1200-	3900	W	83
13th St W	1300	S	6200-	7200	W	84
14th St W	1400	S	6200-	7200	W	84
15th St W	1500	S	6200-	7200	W	84
16th St W	1600	S	6200-	7200	W	84
18th St W	1800	S	6200-	7200	W	84
19th St W	1900	S	6200-	7200	W	84
21st St W	2100	S	6200-	7200	W	84
22nd St	See Cermak Rd.					
23rd St W	2300	S	6200-	7000	W	84
24th St W	2400	S	6200-	7000	W	84
25th St W	2500	S	6200-	6950	W	84
26th St W	2600	S	6200-	7000	W	84
26th Pkwy W	2600	S	7000-	7200	W	93
26th Pl W	2650	S	6400-	7050	W	93
27th St W	2700	S	6200-	7100	W	94
27th Pl W	2750	S	6400-	6600	W	93
28th St W	2800	S	6200-	7150	W	94
28th Pl W	2850	S	6400-	6600	W	93
29th St W	2900	S	6200-	7200	W	94
29th Pl W	2950	S	6800-	7100	W	93
30th St W	3000	S	6650-	7200	W	93
30th Pl W	3050	S	6800-	7000	W	93
31st St W	3100	S	6400-	7200	W	93
32nd St W	3200	S	6200-	7200	W	94
33rd St W	3300	S	6200-	6800	W	94
34th St W	3400	S	6200-	7200	W	94
35th St W	3500	S	6200-	7200	W	94
36th St W	3600	S	6200-	7200	W	94
37th St W	3700	S	6200-	7200	W	94
38th St W	3800	S	6200-	7200	W	94

REAL ESTATE RESEARCH CORP.
APPRAISALS
73 W. MONROE ST. CEntral 6-3525

BLUE ISLAND

BREMEN, CALUMET, THORNTON, and WORTH TOWNSHIP POPULATION... (1940--16,638)..(1930-- 16,534)
15 Mi. South of Madison, 3 Mi. West of State
On B.& O.C.R.R.- C.& G.T.W.R.R.- R.I.& P.R.R.
BUS LINE on Western Av-ends at 63rd & Halsted
CITY HALL - Feeder St & Western Av...Map 177M
Even Numbers North and West
Chicago System Continued
N. & S. Numbers begin at 119th St...(S.11900)
E. & W. Numbers begin at Paulina St.(W. 1800)

STREET NAME	AT		FROM	TO		PAGE
Ann St N&S	2550	W	11900	13500	S	169
Artesian Av N&S	2450	W	11900	13200	S	169
Ashland Av N&S	1600	W	13000	13500	S	178
Berrien St N&S	1550	W	13150	13250	S	179
Birdsall St E&W	12600	S	2400-	2800	W	177M
Broadway St E&W	13350	S	1850-	3000	W	178
Burr Oak Av E&W	12700	S	2000-	2000	W	178
California Av N&S	2800	W	12100	13500	S	169
Canal St E&W	13300	S	1700-	2500	W	178
Cass St N&S	1450	W	13150	13250	S	179
Chatham St N&S	2200	W	13100	13900	S	178
Chicago St N&S	2150	W	13000	13500	S	178
Clinton Av N&S	2950	W	12750	12900	S	177M
Cochran St E&W	12500	S	2400-	2800	W	177M
Collins St E&W	12450	S	2200-	2800	W	178
Concord St N&S	1750	W	13250	13400	S	178
Davis St E&W	12650	S	2150-	2200	W	178
Desplaines St E&W	13500	S	1600-	2800	W	178
Division St N&S	2000	W	11900	13500	S	178
Duane St N&S	1650	W	13200	13000	S	178
Edison Av E&W	12750	S	2900-	3000	W	177M
Edward St E&W	13250	S	2700-	2800	W	177M
Elm St E&W	13250	S	1600-	1900	W	178
Elm Av N&S	2650	W	12500	12850	S	177M
Everett St N&S	2900	W	12850	13000	S	177M
Fairview Av N&S	2750	W	12500	12700	S	177M
Feeder Rd N&S	2900	W	13000	13100	S	177M
Florence St E&W	12500	S	2200-	2400	W	178
Francisco Av N&S	2900	W	12600	13500	S	177M
Fulton St E&W	13200	S	2050-	2400	W	178
Girard St E&W	13250	S	1600-	1700	W	178
Greenwood Av N&S	2500	W	11900	13500	S	169
Gregory St N&S	2300	W	11900	13500	S	170
Grove St E&W	13150	S	1900-	2600	W	178
Grunewald St E&W	12350	S	2300-	2800	W	178
Hadley St E&W	13700	S	2100-	2200	W	185N
High St E&W	12950	S	1800-	2900	W	178
Highland Av N&S	2700	W	12300	12850	S	177M
Honore St N&S	1850	W	12700	13350	S	178
Hoyne Av N&S	2100	W	12700	13500	S	178
Illinois St N&S	1500	W	13150	13250	S	179
Irving Av N&S	2250	W	11900	13500	S	170
James St E&W	13200	S	2400-	2550	W	177M
John St E&W	13300	S	2700-	2800	W	177M
Kott St E&W	13300	S	2600-	2650	W	177M
Krueger St E&W	12400	S	2300-	2400	W	178
Laurel Av N&S	2800	W	12700	12900	S	177M
Leavitt Av N&S	2200	W	12800	13900	S	185N
Lewis St E&W	12550	S	2400-	2600	W	177M
Lincoln St N&S	1900	W	12700	13400	S	178
Longwood Dr N&S	2100	W	11900	12200	S	170
Main St E&W	13850	S	2000-	2200	W	185N
Maple Av N&S	2600	W	11900	13400	S	170
Market St E&W	13400	S	1600-	2550	W	178
Mozart St N&S	2850	W	12700	13500	S	177M
New St E&W	13050	S	2300-	2800	W	178
Oak St E&W	12800	S	1800-	2600	W	178
Olive St E&W	12650	S	2300-	2400	W	178
Orchard St E&W	12450	S	2200-	2800	W	178
Portland St N&S	1700	W	13000	13200	S	178
Prairie St E&W	12750	S	2200-	2650	W	178
Randolph St E&W	13150	S	1400-	1600	W	179
Rexford St N&S	2350	W	13100	13500	W	178
Roll Av N&S	1900	W	13400	13500	S	178
Sacramento Av N&S	3000	W	12700	13200	S	177M
Seeley Av N&S	2050	W	13100	13500	S	178
Short St N&S	2600	W	13400	13500	S	177M
Thornton Rd N&S	13500	S	2000-	2200	W	185N
Union St E&W	12900	S	1800-	2900	W	178
Vermont St E&W	13100	S	1700-	3000	W	178
Vernon St E&W	12550	S	2200-	2400	W	178
Vincennes Av N&S	2000	W	11900	12700	S	170
Vine St E&W	13700	S	2100-	2200	W	185N
Vine St N&S	2700	W	13300	13500	S	177M
Walnut St E&W	12850	S	2300-	3000	W	178
Washington Av N&S	2050	W	11900	12000	S	170
N. Water St E&W	13200	S	1400-	2000	W	179
S. Water St E&W	13350	S	1450-	1600	W	179
Western Av N&S	2400	W	11900	13500	S	170
Winchester Av N&S	1950	W	12700	13400	S	178
Wood St N&S	1800	W	12700	13000	S	178
York St E&W	11300	S	1800-	2800	W	178
119th St W	11900	S	2000-	2800	W	170
119th Pl W	11950	S	2050-	2400	W	170
120th St W	12000	S	2000-	2600	W	170
120th Pl W	12050	S	2000-	2400	W	170
121st St W	12100	S	2100-	2800	W	170
121st Pl W	12150	S	2150-	2800	W	170
122nd St W	12200	S	2100-	2800	W	170
122nd Pl W	12250	S	2600-	2800	W	170
123rd St W	12300	S	2000-	2800	W	170
123rd Pl W	12350	S	2200-	2300	W	178
127th St W	12700	S	1800-	2000	W	178
131st St W	13100	S	1900-	1950	W	178
135th St W	13500	S	2450-	3000	W	177M
136th St W	13600	S	2200-	2400	W	185N
138th St W	13800	S	2100-	2400	W	185N
139th St W	13900	S	2800-	2400	W	185N

CRAMSIE, LAADT & COMPANY
FIRE—CASUALTY—SURETY—LIFE INSURANCE
175 West Jackson Boulevard : : : WAbash 2-3161
Serving Real Estate and Mortgage Houses in Their Insurance Production

BROADVIEW

Pages 72C, 72D, 82C, 82D
Proviso Township
POPULATION...(1940--1,457)...(1930--- 2,334)
2 mi. South of Madison, 11 mi. West of State
On the Illinois Central Electric Railroad
Village Hall- 16th Av. & Roosevelt Rd.Page82B
Maywood System Continued
Even Numbers South and West
N. & S. Numbers begin at Madison St. (S.1800)
E. & W. Numbers begin at 9th Av.....(W. 900)

STREET NAME	AT	FROM	TO	PAGE
Arden Av N&S.....	8700 W	3400-	3750 S	92E
Arthur Av N&S.....	9250 W	3100-	4700 S	92D
Bartlet Av.E&W.....	2950 S	8600-	9200 W	92D
Blanshan Av N&S....	2550 W	3500-	4700 S	92D
Broadway E&W.....	3400 S	9100-	9300 W	92D
Brookfield Av E&W..	3700 S	8400-	9250 W	92C
Burlington Av N&S..	9600 W	3100-	3900 S	92D
Burlington Blvd.E&W	2800 S	8800-	9500 W	92D
Cleveland Av N&S...	9500 W	3100-	3900 S	92D
Congress Pk Av.E&W.	4400 S	9150-	9400 W	103D
Custer Av N&S.....	8800 W	3900-	4400 S	103D
Deyo Av N&S.....	9450 W	4000-	4700 S	103D
DuBois Av N&S.....	9500 W	4000-	4700 S	103D
Eberly Av N&S.....	9600 W	3900-	4700 S	103D
Elm Av N&S.....	9150 W	3100-	4700 S	92D
Fairview Av E&W....	3800 S	8900-	9600 W	92D
Forest Av N&S.....	8850 W	2900-	4300 S	92D
Forestview Rd.N&S..	9050 W	2600-	2700 S	92D
Garfield Av E&W....	3200 S	8900-	9600 W	92D
Gerritsen Av E&W...	4500 S	9000-	9600 W	103D
Grand Blvd(E&W)(N&S)	9600 W	3100-	3800 S	92D
Grand Blvd(E&W).....	3700 S	8850-	9600 W	92D
Greenview Av E&W...	3800 S	8400-	8650 W	92C
Grossdale Pk.Av.E&W	4400 S	9400-	9600 W	103D
Grove Av N&S.....	8800 W	3500-	4300 S	92D
Groveland Av E&W...	3500 S	8400-	8800 W	92C
Harrison Av N&S....	9400 W	3100-	3900 S	92D
Henrietta Av E&W...	3350 S	9400-	9600 W	92D
Hollywood Av N&S...	8450 W	3400-	3900 S	92E
Jackson Av E&W.....	3300 S	8900-	9600 W	92D
Jefferson Av E&W...	3450 S	9300-	9600 W	92D
Lexington Av E&W...	3250 S	9500-	9600 W	92D
Lincoln Av E&W.....	3600 S	8800-	9600 W	92D
Madison Av N&S.....	9300 W	3100-	4500 S	92D
Maple Av N&S.....	9200 W	2600-	4500 S	92D
Mc Cormick Av N&S..	8600 W	3400-	3900 S	92E
Monroe Av E&W.....	3400 S	8900-	9600 W	92D
Norton Av N&S.....	9450 W	3100-	3900 S	92D
Oak Av N&S.....	9050 W	3100-	4600 S	92D
Ogden Av E&W.....	4150 S	8800-	9600 W	103D
Park Av N&S.....	9100 W	2600-	4600 S	92D
Parkview Av E&W....	3600 S	8400-	8700 W	92C
Plainfield Rd. E&W.	4400 S	8800-	9200 W	103D
Prairie Av N&S.....	8900 W	2900-	4700 S	92D
Raymond Av N&S.....	9350 W	3100-	4700 S	92D
Riverside Av E&W...	3750 S	8400-	8700 W	92C
Riverview Av E&W...	2900 E	8400-	8800 W	92C
Reach Av E&W.....	3050 S	9000-	9200 W	92D
Rochester Av E&W...	4200 S	8800-	9600 W	103D
Rockefeller Av E&W.	3400 S	8400-	8800 W	92C
Rosemear Av. N&S...	600 W	3500-	3900 S	92E
Sahler Av E&W.....	4700 S	9050-	9600 W	103D
Sheridan Av E&W....	3750 S	9000-	9200 W	92D
Sherman Av E&W.....	3650 S	9100-	9200 W	92D
Shields Av E&W.....	4300 S	8800-	9600 W	103D
Southview Av E&W...	3900 S	8800-	9600 W	92D
Surnyside Av N&S...	9000 W	2700-	4300 S	92D
Taylor Av. N&S.....	9000 W.	4300-	4400 S.	103D
Vernon Av N&S.....	8950 W	2900-	4300 S	92D
Washington Av E&W..	3500 S	8800-	9600 W	92D
Windemere Av E&W...	4000 S	8800-	9400 W	103D
Woodbine Av N&S....	8400 W	3500-	3900 S	92E
26th St W.....	2600 S	8400-	9200 W	92E
26th Pl.W.....	2650 S	9050-	9200 W	92D
27th St W.....	2700 S	8600-	9200 W	92E
28th St W.....	2800 S	9000-	9200 W	92D
29th St W.....	2900 S	8600-	9200 W	92E
30th St W.....	3000 S	8600-	9200 W	92E
31st St W.....	3100 S	8400-	9600 W	92E
41st Pl.W.....	4150 S	9100-	9150 W	103D
42nd Pl.W.....	4250 S	9100-	9150 W	103D
44th St W.....	4400 S	8800-	9000 W	103D
44th Ct W.....	4450 S	8850-	8900 W	103D
45th St W.....	4500 S	8800-	9000 W	103D
46th St W.....	4550 S	8800-	8900 W	103D
47th St W.....	4700 S	8800-	9600 W	103D

BROOKFIELD

Lyons, Proviso, & Riverside Township
POPULATION.. (1940--10,817)..(1930-- 10,035)
4 mi. South of Madison, 12 mi. West of State
On the Chicago Burlington & Quincy Railroad
Village Hall-Forest & Brookfield Av.Page 92E
Chicago Zoological Park - Page 92E
Chicago System Continued
Even Numbers North and West
N. & S. Numbers begin at 26th St. (S. 2600)
E. & W. Numbers begin at Golf Rd. (W. 8400)

STREET NAME AT FROM TO PAGE

BURNHAM

Thornton Township

POPULATION... (1940--865)...(1930--- 994)
17 mi. South of Madison, 3 mi. East of State
On the M.C.R.R. - B. & O.C.R.R.
N. & B.I.BELT R.R. - C.St Louis R.R.
Village Hall - Park Av.& Entre Av. Page 185U

Chicago System Continued
Even Numbers North and West
N. & S. Numbers begin at E.138th St.(S.12800)
E. & W. Numbers begin at Yates Av. (E. 2400)

Avenue O N&S	3400	E	14500-13800	S	185U
Bensley Av N&S	2450	E	14050-14600	S	185T
Bridge Plaza E&W	13800	S	2600- 2650	E	185U
Burnham Av N&S	3400	E	13800-14600	S	185U
Calhoun Av N&S	2500	E	14000-14600	S	185T
Calumet Av N&S	2950	E	13900-14000	S	185U
Chippewa Av N&S	3200	E	13850-14000	S	185U
Commercial Dr E&W	14350	S	2400- 2600	E	185T
Croissant Pl E&W	14100	S	2400- 2600	E	185T
Entre Av E&W	13900	S	3250- 3400	S	185U
Escanaba Av N&S	2850	E	13800-14000	S	185U
Goodrich St E&W	14550	S	2800 3000	E	185U
Green Bay Av N&S	3200	E	13800-14000	S	185U
Howard Av N S	1.8900	S	3300- 4000	E	185U
Hoxie Av N&	2550	E	13900-14600	S	185T
Kankakee Av N&S	3000	E	13800-14600	S	185U
Kettelson St E&W	14400	S	2400- 2800	E	185T
Mackinaw Av N&S	3300	E	14000-14300	S	185U
Manistee Av N&S	2750	E	13800-14600	S	185U
Marquette Av N&S	2700	E	13800-14600	S	185U
Muskegon Av N&S	2800	E	13850-14000	S	185U
Park Av N&S	3200	E	13800-14000	S	185U
Pierson St E&W	14500	S	2400- 3000	E	185T
Pullman Av E&W	(Changed to E. 138th Pl				
Torrence Av N&S	2600	E	13800-14600	S	185T
Saginaw Av N&S	2650	E	13800-14600	S	185U
138th St E&W	13800	S	2400- 4000	E	185T
138th Pl E&W	13850	S	3000- 3400	E	185U
139th St E&W	13900	S	2450- 3000	E	185T
140th St E&W	14000	S	2400- 2200	E	185T
141st St E&W	14100	S	2400- 3400	E	185T
142nd St E&W	14200	S	2450- 3400	E	185T
143rd St E&W	14300	S	2700- 3400	E	185U

CALUMET CITY

Thornton Township

POPULATION.. (1940--13,241). (1930-- 12,298)
18 mi. South of Madison, 5 mi. East of State
The M.C.R.R.-B.& O.C.R.R.-N.& B.I.BELT R.R.
City Hall-Pulaski St & Wentworth Av. Page 186V

Even Numbers North and West
N. S. Nos. begin at the North Limits (No.1)
E. W. Nos. begin at the West Limits (No.1)

STREET NAME	AT	FROM	TO	PAGE
Arthur St E&W	400 S	800-	1200 W	[illegible]
Baer St (See 152nd Pl)				186V
Baker St(See 150th Pl)				186U
Bensley Av N&S	1550 W	267-	470 S	185T
Blackstone Av N&S	2300 W	372-	470 S	185S
Buffalo Av N&S	750 W	374-	893 S	185U
Bunham Av N&S	600 W	1-	1600 S	185V
Calhoun Av N&S	1500 W	267-	400 S	185T
Campbell Av N&S	1050 W	267-	958 S	185U
Chappel Av N&S	1950 W	267-	700 S	185T
Cleveland St(See 147th St				185U
Clyde Av N&S	1900 W	267-	700 S	185T
Commercial Dr,N&S	950 W	374-	893 S	185U
Condit St.(See 155th Pl.)				186V
Constance Av N&S	2000 W	267-	700 S	185T
Cornell Av N&S	2150 W	267-	700 S	185T
Crandon Av N&S	1700 W	267-	700 S	185T
Culver St.(See 154th.ST)				186V
Dante Av N&S	2350 W	372-	470 S	185S
De Luxe Ter E&W	419 S	2200-	2400 W	185S
Detroit St.E&W	1053 S	1-	600 W	186V
Dolton Av.(See State St.)				
Dorchester Av N&S	2400 W	372-	470 S	185S
Doty St.(See 156th St.)				186V
Douglass St (See 154th Pl.)				186V
Douglass Av N&S	50 W	300-	690 S	186V
East End Av.N&S	Changed to Prairie Av.			185T
Elizabeth St E&W	1003 S	1-	300 W	186V
Escanaba Av N&S	1150 W	267-	958 S	185U
Euclid St.(See 152nd Pl.)				186V
Exchange Av N&S	1100 W	267-	958 S	185U
Forestdale Av E&W	1060 S	1-	150 W	186V
Forest Hills N&S	400 W	1000-	1100 S	186V
Forest Lane E&W	1069 S	500-	600 W	186V
Forsythe Av N&S	100 W	500-	955 S	186V
Freeland Av,N&S	400 W	1-	893 S	185V
Garfield Av E&W	450 S	200-	400 W	185V
George St E&W	350 S	1000-	1200 W	185U
Golf St N&S	50 W	850-	1100 S	186V
Gordon Av N&S	450 W	426-	669 S	185V
Greenbay Av N&S	650 W	374-	958 S	185U
Harding St (See 149th St.)				185V
Harness Av (See 153rd Pl.)				186U
Harper Av N&S	2250 W	372-	470 S	185S
Harrison St. N&S	350 W	1-	573 S	185V
Hayes Av E&W	372 S	2200-	2400 W	185S
Highland St E&W	1050 S	1-	200 W	186V
Hirsch Av N&S	550 W	401-	1069 S	185V
Houston Av N&S	900 W	374-	893 S	185U
Hoxie Av N&S	1450 W	267-	700 S	185T
Indiana State Line	1 W	1-	1600 S	185V
Ingraham Av N&S	150 W	1-	675 S	185V
Jeffery Av. N&S	2400 E	267-	700 S	185T
Kankakee Av N&S	1000 W	267-	417 S	185U
Lake Av (See Constance Av.)				185T
Lincoln Av N&S	300 W	1-	1005 S	185V
Lucas St E&W	450 S	800-	1200 W	185U
Luella Av N&S	1750 W	267-	700 S	185T
Mackinaw Av N&S	700 W	374-	893 S	185U
Mason St E&W	927 S	1-	350 W	186V
Madison Av. N&S	2050 W	267-	700 S	185T
Manistee Av N&S	1250 W	267-	958 S	[illegible]

STREET NAME	AT	FROM	TO	PAGE
Marquette Av N&S...	1300 W	267-	958 S	185U
May N&S.....	650 W	716-	776 S	186U
Merrill Av N&S.....	1850 W	267-	700 S	185T
Michigan City Rd...	1053 S	1-	2200 W	186V
Mott Av .(See Wilson Av.).....				186V
Muskegon Av N&S....	1200 W	267-	958 S	185U
Newell Av N&S.....	726 W	716-	776 S	186U
Oak St.(See 157th St.).....				186V
Ogden St .(See 155th St.).....				186V
Oglesby Av.N&S.....	1650 W	267-	700 S	185T
Old Chicago Rd.(See Michigan City Rd.)				
Paxton Av N&S.....	1800 W	267-	700 S	185T
Plummer Av E&W.....	400 S	1-	400 W	185V
Prairie Av. N&S...	2100 W	267-	700 S	185T
[illegible]	300 W	400-	893 S	185V
Pulaski Rd E&W.....	693 S	1-	2000 W	186V
Ridgeland Av.NS	Changed to Madison Av.			185T
Russell St.(See 153rd.Pl.).....				186V
Ruth St.E&W.....	955 S	1-	1250 W	186V
Saginaw Av.N&S.....	1350 W	267-	958 S	185U
Sibley St. E&W.....	500 S	1-	2400 W	186V
State St. E&W.....	500 S	1-	2200 W	185V
Stewart St.(See 148th St.).....				185U
Stony Island Av....	2200 W	318-	500 S	185T
Superior Av N&S.....	800 W	374-	893 S	185U
Torrence Av N&S....	1400 W	267-	1100 S	185U
Waltham St.E&W.....	981 S	1-	350 W	186V
Warren Av. E&W.....	905 S	1-	1400 W	186V
Webb St. E&W.....	865 S	1-	1000 W	186V
Wentworth Av. N&S...	200 W	1-	1600 S	186V
Williams St. (See 156thPl.).....				186V
Wilson Av. E&W.....	550 S	200-	2200 W	186V
Yates Av. N&S.....	1600 W	267-	700 S	185T
146th St.(See State St.).....				185U
147th St E&W.....	311 S	1000-	2200 W	185U
148th St E&W.....	374 S	600-	2200 W	185U
149th St E&W.....	400 S	400-	2200 W	185V
150th St E&W.....	418 S	400-	2400 W	185V
150th PL E&W.....	450 S	800-	1000 W	186U
151st St.(See Wilson Av.).....				186V
151st Pl.E&W.....	550 S	800-	1000 W	186U
152nd St.E&W.....	574 S	1-	2050 W	186V
152nd Pl.E&W.....	600 S	800-	1000 W	186U
153rd St.E&W.....	621 S	1-	1800 W	186V
153rd Pl.E&W.....	650 S	200-	1000 W	186V
154th St.E&W.(Changed to Pulaski Rd.)...				186V
154th Pl.E&W.....	718 S	1-	1000 W	186V
155th St.E&W.....	736 S	1-	1600 W	186V
155th Pl.E&W.....	736 S	1-	1000 W	186V
156th St.E&W.....	770 S	1-	1400 W	186V
156th Pl.E&W.....	790 S	1-	1000 W	186V
157th St.E&W.....	816 S	1-	1400 W	186V
157th Pl.E&W.(see Webb St.).....				186V
158th St.E&W.(See Warren st.).....				186V
158th Pl.E&W.(See Mason st.).....				186V
159th St.E&W.(See Ruth St.).....				186V
159th Pl.E&W.(See Waltham St.).....				186V
160th St.E&W.(See Elizabeth St.).....				186V
160th Pl.E&W.(See Highland St.).....				186V
61st St.E&W.(See Detroit St.).....				186V
62nd St.E&W.....	1100 S	1-	1400 W	186V

STREET NAME	AT	FROM	TO	PAGE

CALUMET PARK

Calumet Township

POPULATION... (1940--1,593)...(1930-- 1.429)

15 mi. South of Madison, 1 mi. West of State

On the Illinois Central Electric Railroad

Chicago System Continued

Even Numbers North and West

N. & S. Numbers begin at 123rd St. (S.12300)

E. & W. Numbers begin at Halsted St. (W. 800)

Ada St S.....	1350 W	12300-	12700 S	179
Ashland Av S.....	1600 W	12300-	13100 S	179
Bishop St S.....	1450 W	12300-	12700 S	179
Elizabeth St S.....	1250 W	12300-	12700 S	179
Halsted St S.....	800 W	12300-	12700 S	179
High St E&W.....	12950 S	1450-	1500 W	179
Honore St N&S.....	1850 W	12300-	12700 S	178
Justine St N&S.....	1550 W	12300-	12900 S	179
Laflin St N&S.....	1500 W	12300-	13000 S	179
Lincoln St N&S.....	1900 W	12300-	12700 S	178
Loomis St N&S.....	1400 W	12300-	12700 S	179
Marshfield Av N&S..	1650 W	12500-	12800 S	178
Page St N&S.....	1750 W	12550-	12700 S	178
Paulina St N&S.....	1700 W	12500-	12800 S	178
Racine Av S.....	1200 W	12300-	12700 S	179
Throop St N&S.....	1300 W	12300-	12700 S	179
Warren Av N&S.....	1450 W	12800-	12900 S	179
Winchester Av N&S..	1950 W	12400-	12700 S	178
Wood St N&S.....	1800 W	12500-	12700 S	178
York St E&W.....	13000 S	1450-	1500 W	179
123rd St W.....	12300 S	800-	1500 W	179
124th St W.....	12400 S	800-	1950 W	179
125th St W.....	12500 S	1000-	1950 W	179
126th St W.....	12600 S	1200-	1950 W	179
127th St W.....	12700 S	1200-	1950 W	179
128th St W.....	12800 S	1500-	1600 W	179

CHICAGO HEIGHTS

Pages 190P-191N-191P & 191Q

Bloom Township

POPULATION..(1940--22,461)

26 mi south of Madison, 1 mi. west of State.

On The Chicago Eastern Illinois R. R.

Village Hall-cor 16th st & Halsted st.

Even numbers South and West

N. & S.numbers begin at 2nd st.....(200 S.)

E. & W.numbers begin at Chicago rd.(No.1 W)

GREAT LAKES MORTGAGE CORPORATION
LOAN CORRESPONDENT METROPOLITAN LIFE INSURANCE COMPANY
COMMERCIAL RESIDENTIAL APARTMENTS
F.H.A. — CONVENTIONAL — VETERAN
111 WEST WASHINGTON STREET FRANKLIN 2-2344

STREET NAME	AT	FROM	TO	PAGE

CHICAGO RIDGE

Worth Township
Maps 149G - 159G - 159H
12 Miles S.of Madison. 7 Miles West of State
POPULATION..)1940--376)

CICERO

Cicero Township
POPULATION.. (1940--64.712)..(1930-- 66.602)
2 mi. South of Madison, 7 mi. West of State
On the C.B. & Q.R.R. - I.C.ELEC.R.R.
C. & I.W.R.R. - Cicero Belt Line
Village Hall- S.50th Av. & W.25th St. Page 85
Chicago System Continued
Even Numbers North and West
N. & S. Nos. begin at W.Roosevelt Rd.(S.1200)
E. & W. Nos. begin at the Belt R.R. (W.4600)

STREET NAME	AT	FROM	TO	PAGE
Austin Blvd N&S	6000 W	1200-	3900 S	84
Cermak Rd E&W	2200 S	4600-	6200 W	86
Englewood St E&W	3250 S	6000-	6200 W	94
Lombard Av S	6200 W	1200-	3900 S	84
Ogden Av E&W	2600 S	4800-	6200 W	95
Park Av E&W	3350 S	5600-	6200 W	94
Pershing Rd W	3900 S	5550-	6200 W	95
Roosevelt Rd E&W	1200 S	4600-	6200 W	85
12 th Pl W	1250 S	4600-	4800 W	86
13th St W	1300 S	4600-	6200 W	86
13th Pl W	1350 S	4600-	4700 W	86
14th St W	1400 S	4600-	6200 W	86
15th St W	1500 S	4600-	6200 W	86
15th Pl W	1550 S	4600-	5600 W	86
16th St W	1600 S	4600-	6200 W	86
18th St W	1800 S	4700-	6200 W	86
19th St W	1900 S	4600-	6200 W	86
20th St W	2000 S	4600-	6200 W	86
21st St W	2100 S	4600-	5200 W	86
21st Pl W	2150 S	4600-	5600 W	86
22nd Pl W	2250 S	4800-	5800 W	85
23rd St W	2300 S	4800-	6200 W	85
23rd Pl W	2350 S	4800-	5800 W	85
24th St W	2400 S	4800-	6200 W	85
24th Pl W	2450 S	4800-	5600 W	85
25th St W	2500 S	4800-	6200 W	85
25th Pl W	2550 S	4800-	5600 W	85
26th St W	2600 S	4600-	6200 W	86
27th St W	2700 S	5800-	6200 W	94
28th St W	2800 S	4800-	6200 W	95
28th Pl W	2850 S	4900-	5000 W	95
29th St W	2900 S	4800-	6200 W	95
29th Pl W	2950 S	4900-	5300 W	95
30th St W	3000 S	4800-	5600 W	95
30th Pl W	3050 S	4900-	5600 W	95
31st St W	3100 S	4800-	6200 W	95
31st Pl W	3150 S	4900-	5200 W	95
32nd St W	3200 S	4800-	6200 W	95
32nd Pl W	3250 S	4900-	5200 W	95
33rd St W	3300 S	4800-	6100 W	95
34th St W	3400 S	5200-	6200 W	95
35th St W	3500 S	5200-	6200 W	95
36th St W	3600 S	5200-	6200 W	95
37th St W	3700 S	5200-	6200 W	95
38th St W	3800 S	5200-	6200 W	95
46th Ct S	4650 W	1600-	1900 S	86
47th Av S	4700 W	1200-	2200 S	86
47th Ct S	4750 W	1600-	2200 S	86
48th Av S	4800 W	1600-	3500 S	86
48th Ct S	4850 W	1200-	3300 S	85
49th Av S	4900 W	1200-	3300 S	85
49th Ct S	4950 W	1200-	2150 S	85
50th Av S	5000 W	1200-	3300 S	85
50th Ct S	5050 W	1200-	2150 S	85
51st Av S	5100 W	1200-	3300 S	85
51st Ct S	5150 W	1200-	2150 S	85
52nd Av S	5200 W	1200-	3900 S	95
52nd Ct S	5250 W	3100-	3800 S	95
53rd Av S	5300 W	2200-	3800 S	85
53rd Ct S	5350 W	3100-	3850 S	95
54th Av S	5400 W	1200-	3850 S	85
54th Ct S	5450 W	3100-	3850 S	95
55th Av S	5500 W	1600-	3850 S	85
55th Ct S	5550 W	3050-	3900 S	95
56th Av S	5600 W	1200-	3900 S	85
56th Ct S	5650 W	1200-	3900 S	84
57th Av S	5700 W	1200-	3900 S	84
57th Ct S	5750 W	1200-	3900 S	84
58th Av S	5800 W	1200-	3900 S	84
58th Ct S	5850 W	1200-	3900 S	84
59th Av S	5900 W	1200-	3900 S	84
59th Ct S	5950 W	1200-	3900 S	84
60th Ct S	6050 W	1200-	3850 S	84
61st Av S	6100 W	1200-	3900 S	84
61st Ct S	6150 W	1200-	3850 S	84

DEERFIELD

Pages 3(16) & 3(17)
LAKE COUNTY-Deerfield Township
POPULATION..(1940--2,283)
20 mi.North of Madison, 11 mi. West of State.
On The Chicago Milwaukee & St.Paul R. R.
Village Hall-711 Waukegan rd.
Even numbers North and West
N. & S.numbers begin at County Line rd.(No.1)
E. & W.numbers begin at East Limits....(No.1)

CITY OF DES PLAINES

Maine Township
POPULATION... (1940--9,518)...(1930-- 8.798)
11 mi. North of Madison, 13 mi. West of State
On the C.& N.W.R.R. - W.C.R.R.
City Hall- Minor St.& Graceland Av. Page 8B
Even Numbers North and West
N. & S. Numbers begin at Golf Rd.....(No.1)
East Numbers begin at Mt. Prospect Av.(No.1)

STREET NAME	AT	FROM	TO	PAGE
Alles St N&S	1400 E	550-	450 S	8E
Algonquin Rd E&W	1200 S	450-	1200 E	12B
Ardmore Rd N&S	468 E	137-	400 N	8A
Ash St N&S	1300 E	2000-	1600 S	12B
Ashland Av E&W	950 S	1300-	2350 E	12C
Ballard Av E&W (Changed to Rand Rd)				
Bennet Pl E&W	1650 S	1850-	1925 E	12C
Birch St N&S	1900 E	2200-	1700 S	12C
Briar Ct E&W	1700 S	1300-	1350 E	12B
Bristol Av E&W	1	150-	250 E	8A
Brown St E&W	475 S	1200-	1500 E	8B

STREET NAME	AT	FROM	TO	PAGE
Campbell Av.E&W....	1150	1300-	1700 E.	12B
Chesnut St.N&S.....	1400 E.	2000-	1900 S.	12B
Chicago Av.E&W.(Changed to Hollywood Av.)				
Center St.N&S.....	1500 E.	1600-	700 S.	12B
Central Rd.E&W.....	800 N.	1-	800 E	8A
Circle St.N&S.....	1500 E.	1900-	1800 S.	12B
Columbia Av. E&W..	300 S.	400-	600 E.	8A
Cora St. N&S.(Changed to Illinois St)				
Cora St.N&S.....	1650 E.	1800-	950 S.	12B
Cornell Av.N&S..(Changed to Warrington Rd.S.)				
Crestwood Pk.Dr.N&S	500 E.	700-	750 N.	8A
Cumberland Av.N&S.(Changed to Stratford Rd)				
Cumberland Av.N&S.(Changed to Ardmore Rd.)				
Cumberland Pk.N&S.	222 E.	404-	497 N.	8A
Cumberland Pk.N&S.	300 E.	137-	191 N.	8A
Cuttle St.(Changed to Riverview)				
Deane St.N&S.....	1500 E.	2000-	1900 S.	12B
Delphia (Changed to Elm St.)				
Dempster St.(Changed to Thacker)				
Desplaines Riv.Rd.	2000 E.	2200-	400 S.	12C
Drake St.E&W.....	200 N.	300-	600 E.	8A
East Grant Dr.N&S..	950 E.	1100-	950 S.	12B
East Villa Dr.N&S..	800 E.	1100-	950 S.	12B
Eight Av.N&S.....	600 E.	137-	400 N.	8A
Elm St. N&S.....	1500 E.	1700-	1600 S.	12B
Ellinwood St.E&W...	650 S.	1350-	1600 E.	8B
Emma St.(Changed to White St.)				
Evergreen Av.E&W...	300 S.	1300-	1400 E.	8B
Everett Av.E&W.....	1800 S.	900-	1800 E.	12B
Farrel Av.E&W.....	1000 S.	2200-	3400 E.	12C
Fifth Av.N&S.....	750 E.	800-	500 N.	8A
Fifth Av.N&S.....	770 E.	25-	137 N.	8A
First Av.N&S.....	1200 E.	1050-	400 S.	12B
Forest Av.E&W.....	1400 S.	1300-	1800 E.	12B
Fourth Av.N&S.....	800 E.	800-	400 N.	8A
Fourth Av.N&S.....	790 E.	25-	137 N.	8A
Franklins St.(Changed to Wicke St.)				
Garland Pl.N&S.....	1975 E.	800-	600 S.	8C
Golf Rd. E&W.....	200 S.	1-	400 E.	8A
Graceland Av.N&S...	1400 E.	200-	800 S.	12B
Greenview Av.N&S...	600 E.	700-	600 N-	8A
Greenview Av.E&W...	600 S.	600-	1100 E.	8A
Harding Av.3H E&W..	350 S.	400-	1500 E.	8A
Harvey Av.E&W.....	250 S.	400-	600 E.	8A
Hazel Ct.E&W.....	1650 S.	1300-	1350 E.	12B
Held Av.N&S.....	2050 E.	900-	800 S.	12C
Henry Av.E&W.....	1100 S.	1250-	1700 E.	12B
Hickory N&S.....	2100 E.	2400-	2200 S.	12C
Hoffman Pkwy E&W..	1000 S.	600-	900 E.	12B
Hollywood Av.E&W...	500 S.	800-	1100 E.	8B
Howard Av.E&W.....	2000 S.	1200-	2000 E.	12B
Illinois St.N&S...	1500 E.	2000-	1600 S.	12B
Jackson St. N&S...	2200 E.	1050-	900 S.	12C
Jeannette St.N&S..	1150 E.	1200-	800 S.	12B
Jefferson St.E&W..	550 S.	1325-	1600 E.	8B
Keeney Av.E&W.....	1200 S.	1300-	1800 E.	12B
Kennicott Ct.E&W..	1750 S.	1900-	1950 E.	12C
Kent R.E&W.....	75S.	100-	300 E.	8A
Kingston Rd.E&W...	200 N.	100-	400 E.	8A
Laurel Av. N&S....	1400 E.	200-	800 S.	8B

STREET NAME	AT	FROM	TO	PAGE
Lee St.N&S.....	1200 E.	2000-	350 S.	12B
Linden St.N&S.....	1650 E.	1800-	1600 S.	12C
Lincoln Av.E&W....	1500 S.	1300-	1850 E.	12B
Locust St.N&S.....	1950 E.	2200-	1500 S.	12C
Loucks Av.E&W.(Changed to Greenview Av.)				
Magnolia St.N&S...	2050 E.	2400-	2200 S.	12C
Margaret Av.N&S...	1100 E.	1200-	800 S.	12B
Margate Tr. E&W...	100 N.	100-	2pp E.	8A
Maple St N& S.....	1800 E..	2200-	1650 S.	12C
Mason La N&S.....	1950 E.	900-	8pp S.	12C
Milford Ct.N&S....	250 E.	404-	497 N.	8A
Mill St.E&W.....	700 S.	1600-	1700 E.	8C
Miner st E&W.....	600 S.	1200-	2300 E.	8B
Mt Prospect Av. E&W (Changd to Harding Ave)				
Nassau Av.E&W.....	150 S.	200-	350 E.	8A
North Av.E&W.....	450 S.	800-	1100 E.	8B
Northwest Pl.N&S...	750 E.	900-	800 S.	Cook
Northeast Pl.M&S...	800 E.	900-	800 S.	12B
Northwest Hwy E&W..	300 N.	1-	600 E.	7A
Oakton Bl. E&W.....	1600 S.	1350-	2000 E.	12B
Oakwood Ct.E&W.....	850 S.	600-	900 E.	12B
Oakwood Av.E&W....	900 S.	900-	1700 E.	12B
Orchard St. N&S....	1700 E.	1800-	1650 S.	12C
Oxford Rd. N&S....	500 E.	200-	400 S.	8A
Park Av. E&W.....(Changed to Frospect Ave.)				
Parsons ave E&W....	600 S.	1150-	1250 E...	7B
Pearson St.N&S.....	1500 E.	950-	700 S.	12B
Perry St.E&W.....	500 S.	1250-	1600 E.	8B
Pine St. N&S.....	1450 E.	2000-	1900 S.	12B
Prairie Ave.E&W...	700 S.	450-	1600 E.	8A
Princeton St. E&W..	400 N.	300-	600 E	8A
Procpect ave.E&W...	1900 S.	1200-	1800 E.	12A
Rand Rd E&W.....	800 N	100-	2300 E.	8A
River St E&W.....	650 S.	1600-	1700 E.	8C
Riverview Av.E&W...	1700 S.	1400-	1925 E.	12B
Rose Av E&W.....	750 S.	400-	1100 E.	8A
Seegers Rd E&W....	200 S.	400-	800 E.	8A
Second Av.N&S.....	1000 E.	1200-	800 S.	12B
Seventh Av.N&S.....	650 E.	25-	137 N.	8A
Sixth Av.N&S.....	500 E.	1100-	950 S.	Cook
Sixth Av.N&S.....	700 E.	25-	137 N.	8A
State St.E&W.....	100 N.	400-	600 E.	8A
Stewart Av.E&W....	1250 S.	1800-	1900 E.	12C
Stockton Av.E&W....	1950 S.	1800-	2000 E.	12C
Stratford Rd.N&S...	484 E.	137-	400 N.	8A
Stone St.E&W.....	300 N.	300-	600 E.	8A
Soo Ave.E&W.(Changed to Woodlawn Av.)				
Southwest Pl.N&S.	700 E.	1200-	1100 S.	Cook
Spruce Av.N&S.....	1250 E.	2000-	1600 S.	12B
Spruce St.N&S.....	1450 E.	500-	450 S.	8B
Sycamore St.N&S...	1850 E.	1800-	1600 S.	12C
Thacker St.3 E&W...	800 S.	1-	2400 E.	12B
Third Av.N&S.....	900 E.	1200-	800 S.	12B
Van Buren Av.E&W..	1250 S.	1300-	1800 E.	12B
Walnut Ct. E&W....	1150 S.	600-	900 E.	12B
Walnut Av.E&W.....	1050 S.	900-	1700 E.	12B
Walter Av.E&W.....	650 S.	800-	1100 E.	8B
Warrington Rd.N&S.	400 E.	1-	400 N.	8A
Warrington Rd.S.	400 E.	1-	400 S.	8A
Washington St.E&W.	400 S.	400-	1400 E.	8A

WILLIAM J. HOPPE

LOWEST TERMS FOR EXCEPTIONAL MORTGAGES ON RESIDENCE, APARTMENT, and COMMERCIAL PROPERTIES

175 W. Jackson Blvd. (Suite 1535) Telephones { WAbash 2-0340 / HArrison 7-0772

STREET NAME	AT	FROM	TO	PAGE
Webford A.E&W.....	500 S.	1150-	1400 E.	8B
Webster La N&S.....	900 E.	1600-	800 S.	12B
West Grant Dr.N&S.	700 E.	1100-	950 S.	Cook
West Villa Dr.N&S.	750 E.	1100-	950 S.	Cook
Wicke Av.E&W.(Changed to Franklin St.)				
Wicke Av.E&W.	1450 S.	1300-	1850 E.	12C
White St.N&S.....	1600 E.	2000-	950 S.	12B
Whitcomb Av.E&W...	1300 S.	1300-	1800 E.	12B
Willow Av.E&W.....	250 S.	1300-	1500 E.	8B
Wolf Rd.N&S.....	570 E.	137-	400 N.	8A
Wolf Rd.N&S.....	600 E.	2400-	1 S.	8A
Woodbridge Rd.N&S..	575 E.	250-	400 S.	8A
Woodlawn Av.E&W....	550 S.	800-	1100 E.	8B
Yale Ct. E&W.....	1	600-	675 E.	8A
6th Av. N&S.....	700 E.	800-	600 N.	8A

DIXMOOR

THORNTON TOWNSHIP
POPULATION....(1940--1,022).....(1930--- 944)
17 mi. South of Madison, 3 Mi. West of State
On the I.H.B.R.R.- B.& O.C.T.R.R.- H.G.T.R.R.
BUS ROUTE on Western-Ends at 63rd & Halsted
VILLAGE HALL- 145th & Marshfield Av Map 185A
Even Numbers North & West
North and South Numbers - Chicago System Cont
East and West Numbers - Harvey System Cont'd
N. & S. Numbers begin at 139th St...(S.3900
E. & W. Numbers begin at Ashland Av.(W. 1600)

Ash St E&W.....	14300			185N
Ashland Av N&S.....		13900-14500	S	185N
Ashland Av S.....		13900-14100	S	185N
Calumet Av N&S.....		13900-14100	S	185N
Cooper Av N&S.....		14200-14700	S	185N
Davis Ct N&S.....		14200-14300	S	185N
Davis St N&S.....		14300-14600	S	185N
Dixie Hwy N&S.....		13900-14700	S	185N
Honore Av N&S.....		14100-14500	S	185N
Hoyne Av N&S.....		14100-14700	S	185N
Joliet Pl E&W.....14650	S			185N
Leavitt Av N&S.....		13900-14700	S	185N
Lincoln Av N&S.....		14100-14500	S	185N
Maple St E&W.....13950	S			185N
Marshfield Av N&S.....		14300-14500	S	185N
Morris St E&W.....14350	S			185N
Oak St E&W.....14250	S			185N
Oakley Av N&S.....		14300-14700	S	185N
Page Av N&S.....		14300-14400	S	185N
Paulina St N&S.....		14300-14500	S	185N
Prairie Av N&S.....		13900-14100	S	185N
Robey Av N&S.....		14100-14700	S	185N
Seeley Av N&S.....		14100-14700	S	185N
Thornton Rd.....		13900-14000	S	185N

STREET NAME	AT	FROM	TO	PAGE
Vail Av N&S.....		14300-14600	S	185N
Vincennes Av N&S.....		14000-14100	S	185N
Western Av N&S.....		13900-14700	S	185N
Winchester Av N&S.....		14100-14500	S	185N
Wood St N&S.....		14100-14500	S	185N
139th St W.....13900	S			185N
141st St E&W.....14100	S			185N
142nd St E&W.....14200	S			185N
143rd St E&W.....14300	S			185N
144th St E&W.....14400	S			185N
144th Ct E&W.....14450	S			185N
145th St E&W.....14500	S			185N
146th St E&W.....14600	S			185N
146th Pl E&W.....14650	S			185N
147th St E&W.....14700	S			185N

DOLTON

Thornton Township
POPULATION....(1940--3,068)...(1930-- 2,923)
17 mi. South of State & Madison Sts.
On the I.C.ELEC.R.R. - B. & O.C.T.R.R.
,BELT R.R. - PENN. R.R.
Village HALL - Henry St. & Park Av. Page 185R
Chicago System Continued
Even Numbers North and West
N. & S. Numbers begin at 138th St...(S.13800)
E. & W. Numbers begin at Indiana Av.(E. 200)

Adams St E&W.....14220	S.	400-	500	E 185R
Adams St N&S.(Changed to McKinley St)				
Adams St E&W.....14450	S.	800-	930	E 185R
Ann St E&W.....14320	S.	615-	715	E 185R
Arthur Ct N&S..... 500	E.	14450-14520		S.185R
Ashland AvN&S..... 820	E.	14350-14600		S.185R
Atlantic N&S..... 220	W.	14600-14900		S.185Q
Avalon Av N&S.... 1420	E.	13200-15000		S.185S
Beachview Ter N&S. 525	E.	14600-15200		S.185R
Berger Av E&W.(Changed to 144th Place.)				
Blackstone Av N&S 1650	E.	14400-15600		S.185S
California Av N&S.14650	S	900-	1100	E.185R
Calumet AvN&S..... 300	E.	14100-14200		S.185R
Catalpa La.E&W....13940	S.	500-	550	E.185R
Cenetr St.N&S..... 550	E.	13800-13940		S.185R
Champlain Av.N&S. 820	E.	14800-15210		S.185R
Chicago St.N&S.... 550	E.	14100-15400		S.185R
Claussen Pl.N&S.... 420	E.	13925-13950		S.185R
Cleveland Av.E&W..14700	S.	1725-	1830	E.185S
Cornell Av.N&S.... 1820	E.	14600-15100		S.185T
Cottage Grove.N&S. 1000	E.	13800-15800		S.185R
Dante Av.N&S.....1620	E.	14400-15400		S.185S
Drexal Av.N&S.....1100	E.	14200-15800		S.185S
Dobson Av.N&S.....1225	E.	14200-15815		S.185S
Dorcheseer Av N&S..1600	E.	14200-15400		S.185S
East End Av.N&S... 1900	E.	15100-15200		S Cook
Edbrooke Av.N&S.... 125	E.	14600-15000		S.185Q

STREET NAME	AT	FROM	TO	PAGE
Ellis Av N&S.....	1200 E	14200-	15820 S	185S
Engle St E&W.....	13520-S	400-	750 E	185R
Engle Pl N&S.....	1000 E	14900-	15000 S	185S
Evans Av N&S.....	920 E	14200-	15200 S	185R
Evers St N&S.....	640 E	14500-	15400 S	185R
Fairview Av.N&S....	1200 E	14800-	15100 S	185S
Forest Av.N&S.....	429 E	13800-	13900 S	185R
Forest Av N&S.....	300 E.	14100-	14200 S	185R
Grant St N&S.....	650 E	14130-	15400 S	185R
Greenwood Av.N&S.(Changed to Minerva Av.)				
Greenwood Rd.N&S....	500 E	14130-	15800 S	185R
Harper Av.N&S.....	1720 E	14400-	15600 S	185S
Henry St E&W.....	14000 S	430-	500 E	185R
Indiana Av N&S.....	200 E	13801-	15000 S	185Q
Indiana Av.N&S.(Changed to Illinois St.)				
Ingleside Av.N&S...	1120 E	14200-	15600 S	185S
Irving Av.N&S.....	750 E	14260-	15400 S	185R
Jackson St N&S.....	400 E	14200-	14400 S	185R
Jefferson St E&W..	14200 S	400-	520 E	185R
Jefferson St N&S....	940 E	14600-	14730 S	185R
Jeffery Av.N&S.....	1950 E	15100-	15220 S	Cook
Kanawha Av.N&S.....	520 E	13800-	13930 S	185R
Kenwood Av.N&S....	1520 E	14200-	14830 S	185S
Kimbark Av.N&S....	1500 E	14200-	15000 S	185S
Lakeside Av.N&S....	500 E	14600-	15000 S	185R
Langley Av.N&S.....	825 E	14200-	14300 S	185R
Lincoln Av.N&S.....	300 E	13800-	15250 S	185R
Madison St.N&S.....	1020 E	14600-	14650 S	185S
Main St E&W.....	14200 S	200-	1550 E	185R
margaret St E&W..	14500 S	600-	800 E	185R
Maryland Av.N&S....	1020 E	14200-	15630 S	185S
Massachusetts Av N&S.(Changed to California)				
Mc Arthur CtE&W...	14220 S	825-	900 E	185R
Mc Kinley Av.....	14600 S	14600-	14830 S	185R
Michigan Av.N&S....	100 E	14600-	15000 S	185Q
Michigan Av.N&S.(Changed to Nevada Av.)				
Monroe St E&W.....	14320 S	400-	600 E	185R
Murray St N&S.....	845 E	14330-	14550 S	185R
Nevada St N&S.....	1040 E	14720-	14800 S	185S
N:Riverside Dr.N&S.	355 W	14220-	14400 S	185R
Oak St N&S.....	715 E	14800-	14830 S	185Q
Ohio St. E&W....	14600 S.	900-	950 E	185R
Park Av.N&S.....	500 E	13800-	14540 S	185R
Pennsylvania Av.N&S	430 E	14200/	14320 S	185R
Pohlers Ct N&S.....	620 E	14444-	14520 S	185R
Princeton Av.N&S..	245 W	14600-	14820 S	185Q
Sanderson Av.N&S...	8wp E	14300-	14345 S	185R
Shepard Dr.N&S.....	820 E	14220-	14900 S	820R
Sheridan St E&W..	14235 S	600-	715 S	185R
Sibley St E&W....	15000 S	1745-	200 W	185Q
Stein St N&S.....	320 W	14600-	14640 S	185Q
Stewart Av.E&W...	14740 S	600-	745 E	185R
Stony Island Av.N&S	1800 E	14400-	15600 S	185S
University Av.N&S	1320 E	14200-	15600 S	185S
Van Buren St.N&S...	920 E	14440-	14540 S	185R
Wabash Av.N&S.....	30 E	14830-	15000 S	185R
Wabash Av N&S.....	1050 E	14820-	14840 S	185R
Washington Av.E&W	14120 S	500-	615 E	185R
Washington St (Changed to Greenwood Rd.)				
Wesley Av.E&W....	14340 S	800-	835 S	185R
Woodlawn Av.N&S...	1400 E	14200-	15275 S	185S
Wilson Av.E&W..	15100 S	1800-	1950 S	Cook
138 th St.E&W.....	13800 S	200-	1800 E	185R
138th Pl. E&W....	13835 S	500-	550 E	185R
140th Pl. E&W....	14000 S	200-	300 E	185R
141st St. E&W....	14050 S	200-	300 E	185R
141st Pl. E&W....	14100 S	200-	300 E	185R
142st St.(See Main St.)				
143rd St E&W....	14300 S	900-	600 E	185R
144th St. E&W....	14400 S	200-	1800 E	185R
145th St. E&W.....	14500 S.	1100-	1800 E.	185S
146th St. E&W.....	14600 S.	350-	1820 E	185Q
147th St. E&W.....	14700 S.	100-	1700 E.	185Q
148th St. E&W.....	14800 S.	100-	1700 E.	185Q
149th St. E&W.....	14900 S.	14-	1420 E.	185Q
150th St (See Sibley St)				
151st St. E&W.....	15100 S.	510-	1720 E.	Cook
152Nd St. E&W.....	15200 S.	510-	1950 E	Cook
153rd St E&W.....	15300 S.	535-	1800 E	Cook
154th St. E&W....	15400 S.	535-	1950 E.	Cook
155th St. E&W.....	15500 S.	1000-	1800 E.	Cook
156th St. E&W.....	15600 S.	1000-	1800 E.	Cook
157th St. E&W.....	15700 S.	1140-	1235 E.	Cook
158th St. E&W.....	15800 S.	1140-	1235 E.	Cook

EAST CHICAGO
Inc.1948

South Numbers begin at 200th St (S.20000)
East Numbers begin at (E. 1600)
Not in Chicago Blue Book See Cook Bk.Map. 109

EAST HAZELCREST

Thornton Township
Population.. (1940--754)...(1930---686)
20 mi.south of Madison, 1mi. west of State
On the Illinois Central Elec.R.R.at 1700 S.
Village Hall--Throop st.... Map 188P
Chicago house numbering systeem continued
South numbers begin at 171st St.....(S.17100)
West numbers begin at Halsted St....(W. 900)

Ashland Av.N&S.....	1600 W.	17100-	17500	S.188N
Center Av.N&S.....	1200 W.	17100-	17500	S.188P
Dixie Hwy N&S.....	2000WW.	17100-	17500	S.188N
Fisk Av..N&S.....	1100 W.	17100-	17500	S.188P
Laflin St.N&S.....	1500 W.	17100-	17500	S.188P
Lathrop St.N&S.....	1000 W.	17100-	17500	S.188P
Loomis St.N&S.....	1400 W.	17100-	17500	S.188P
Robey St. N&S.....	2000 W.	17100-	17500	S.188N
Throop St. N&S.....	1300 W.	17100-	17500	S.188P
171 st.E&W.....	17100 S.	1000-	2000	W.188P
172 nd St.E&W.....	17200 S.	1000-	1600	W.188P
173 rd St.E&W.....	17300 S.	1000-	1600	W.188P
174 th St.E&W....	17400 S.	1000-	1600	W.188N
175 th St E&W....	17500 S.	1000-	2000	W.188P

PERCY WILSON
MORTGAGE & FINANCE CORPORATION
134 N. LA SALLE CE 6-8270

ELMWOOD PARK

Leyden Township
POPULATION...(1940--13,689)...(1930--11,270)
3 mi. North of Madison, 10 mi. West of State
On the Chicago Milwaukee & St Paul R.R.
Village Hall-Elmwood Pk.& Westwood Dr.Map 53F
Chicago System Continued
Even Numbers North and West
N. & S. Numbers begin at North av....(N.1600)
E. & W. Numbers begin at Harlem Av...(W.7200)

STREET NAME	AT	FROM	TO	PAGE
Altgeld St E&W.....2500	N	7200- 8000	W	53F
Armitage Av E&W....2000	N	7200- 7800	W	53F
Barry Av E&W.....3100	N	7600- 8000	W	44D
Belden Av E&W.....2300	N	7200- 7800	W	53F
Birchdale Av N&S...7900	W	2700- 2750	N	53F
Bloomingdale Av E&W1800	N	7200- 8000	W	53F
Brook Dr N&S.....7950	W	2400- 2600	N	53F
Cortland St E&W....1900	N	7200- 7800	W	53F
Cressett Dr N&S....7800	W	2700- 2850	N	53F
Dickens Av E&W.....2100	N	7200- 7800	W	53F
Diversey Av E&W....2800	N	7200- 7750	W	44D
Elmgrove Dr N&S....7700	W	2800- 2975	N	53F
Elmwood Pkwy E&W...7600	N	7600- 7700	W	53F
Fletcher St E&W....3150	N	7900- 8000	W	44D
Fullerton Av E&W...2400	N	7200- 8000	W	53F
George St E&W.....2900	N	7200- 7700	W	44D
Grand Av E&W.....2425	N	7200- 8000	W	53F
Harlem Av N.....7200	W	1600- 3000	N	53F
Marwood Av E&W.....2400	N	7200- 7700	W	53F
Metropole St E&W....3050	N	7900- 8000	W	44D
Oakleaf Av N&S.....7850	W	2700- 2800	N	53F
Palmer St E&W.....2200	N	7200- 7800	W	53F
Schubert Av E&W....2700	N	7200- 7900	W	53F
Sunset Dr N&S.....7600	W	2500- 2900	N	53F
Thatcher Av N&S....8000	W	1600- 2000	N	53F
Wabansia Av E&W....1700	N	7200- 7800	W	53F
Webster Av N&S.....8000	W	2400- 2600	N	53F
Wellington Av E&W..3000	N	7200- 8000	W	44D
Westwood Dr E&W....2500	N	7700- 8000	W	53F
Wrightwood Av E&W..2600	N	7200- 7600	W	53F
72nd Ct N.....7250	W	1600- 3000	N	53F
73rd Av N.....7300	W	1600- 3000	N	53F
73rd Ct N.....7350	W	1600- 3000	N	53F
74th Av N.....7400	W	1600- 3000	N	53F
74th Ct N.....7450	W	1600- 3000	N	53F
75th Av N.....7500	W	1600- 3000	N	53F
75th Ct N.....7550	W	1600- 3000	N	53F
76th Av N.....7600	W	1600- 3200	N	53F
76th Ct N.....7650	W	1600- 3200	N	53F
77th Av N.....7700	W	1600- 3200	N	53F
77th Ct N.....7750	W	1600- 3200	N	53F
78th Av N.....7800	W	1600- 3200	N	53F
78th Ct N.....7850	W	1600- 3200	N	53F
79th Av N.....7900	W	1600- 3200	N	53F
79th Ct N.....7950	W	1600- 1850	N	53F
80th Av N.....8000	W	2700- 3200	N	53F

EVANSTON

Evanston Township
POPULATION.. (1940--65,289)..(1930-- 63,338)
12 mi. North of State and Madison Sts.
On the C.&N.W.R.R.- C.N.S.& Elec.R.R.
C.M. St Paul R.R.
Village Hall - Davis St.& Sherman Av. Page 12
Even Numbers South and West
N. & S. Nos. begin at Howard Av.....(No.100)
E. & W. Nos. begin at the East Limits(No.100)

STREET NAME	AT	FROM	TO	PAGE
Asbury Av N&S.....1300	W	100- 2775	N	17
Ashland Av N&S.....1500	W	100- 2800	N	16
Austin St E&W.....425	N	700- 1300	W	17
Ayars Pl E&W.....(See Garnett Pl.)				
Barton Av N&S.....1175	W	100- 650	N	17
Bennett Av N&S.....2700	W	2100- 2800	N	10
Benson Av N&S.....900	W	1600- 1850	N	12
Bernard Pl N&S.....3500	W	2750- 2800	N	7F
Boomer Pl E&W.....2500	N	1700- 1800	W	11
Bradley Pl E&W.....950	N	2300- 2500	W	16
Broadway N&S.....1850	W	2600- 2800	N	7G
Brown Av N&S.....2000	W	250- 2450	N	16
Brummel St E&W.....200	N	500- 2200	W	17
Bryant Av N&S.....1200	W	2300- 2800	N	12
Burnham Pl E&W.....1250	N	100- 400	W	17
Callan Av N&S.....625	W	100- 500	N	17
Case St E&W.....250	N	700- 925	W	17
Case Pl E&W.....250	N	525- 625	W	17
Central St E&W.....2600	N	550- 3650	W	12
Central Pk Av N&S..3000	W	2100- 2800	N	10
Chancellor St E&W..2650	N	1650- 1850	W	7G
Chicago Av N&S.....450	W	100- 1850	N	17
Church St E&W.....1700	W	375- 2700	W	12
Clark St E&W.....1775	W	400- 1250	W	12
Cleveland St E&W....650	N	1050- 2300	W	17
Clifford St E&W....2775	N	3600- 3650	W	7F
Clinton Pl E&W.....2650	N	575- 900	W	7H
Clyde Av N&S.....575	W	100- 200	N	17
Colfax St E&W.....2375	N	550- 3400	W	12
Colfax Pl E&W.....2450	N	3300- 3400	W	10
Cowper Av N&S.....3250	W	2300- 2600	N	10
Crain St E&W.....1200	N	800- 2500	W	17
Crawford Av N&S....3375	W	2100- 2800	N	10
Culver St E&W.....2550	N	3300- 3400	W	10
Custer Av N&S.....700	W	100- 900	N	17
Darrow Av N&S.....1800	W	300- 2150	N	16
Dartmouth Pl E&W...2300	N	550- 700	W	12
Dartmouth Pl E&W...2350	N	3300- 3400	W	10
Davis St E&W.....1500	N	300- 2500	W	12
Dempster St E&W....1300	N	150- 2700	W	17
Dewey Av N&S.....1700	W	100- 2150	N	16
Dobson St E&W.....150	N	700- 2200	W	17
Dodge Av N&S.....1900	W	100- 2300	N	16
E. Railroad Av N&S..900	W	1600- 2800	N	12
Eastwood Av N&S....1700	W	2450- 2800	N	11
Edgemere Ct N&S....150	W	900- 1000	N	17
Elinor Pl E&W.....1550	N	1475- 1575	W	11

REPUBLIC REALTY MORTGAGE CORP.
FIRST MORTGAGE LOANS
Construction and Re-financing Loans
111 West Washington Street • CEntral 6-4804

STREET NAME	AT		FROM	TO		PAGE
Elm Av N&S	2400	W	2450-	2600	N	11
Elmwood Av N&S	800	W	100-	1600	N	17
Emerson St E&W	1900	N	550-	2900	W	12
Erwin Ct N&S	975	W	2200-	2350	N	12
Euclid Park Pl N&S	750	W	2725-	2800	N	7H
Ewing Av N&S	2800	W	2100-	2800	N	10
Florence Av N&S	1600	W	100-	1700	N	16
Forest Av N&S	250	W	500-	1525	N	17
Forest Pl N&S	350	W	1525-	1550	N	12
Forestview Rd N&S	2850	W	2150-	2400	N	10
Foster St E&W	2000	N	550-	2375	W	12
Fowler Av N&S	2400	W	900-	1700	W	16
Garfield Pl E&W	2150	N	800-	1000	W	12
Garnett Pl E&W	1950	N	850-	1200	W	12
Garrett Pl. E&W	2125	N	450-	700	W	12
Garrison Av N&S	1000	W	2700-	2850	N	7H
Girard Av N&S	1050	W	2600-	2850	N	7H
Glenview Rd E&W	2800	N	3500-	3700	W	7F
Grant St E&W	2300	N	1100-	3400	W	12
Greenleaf St E&W	1100	N	100-	2500	W	17
Greeley Av N&S	3650	W	2600-	2800	N	7F
Greenwood Blvd E&W	1400	N	200-	2500	W	12
Grey Av N&S	2100	W	100-	2400	N	16
Grove St E&W	1475	N	550-	2550	W	12
Hamilton St E&W	1200	N	75-	500	W	17
Hamlin St E&W	2050	N	800-	1000	W	12
Hampton Pkwy. N&S	1400	W	2700-	2800	N	7H
Harrison St E&W	2550	N	1900-	3650	W	11
Hartrey Av N&S	2200	W	100-	2600	N	16
Hartzell St E&W	2650	N	2225-	3650	W	7G
Harvard St E&W	250	N	950-	1300	W	17
Hastings Av N&S	3200	W	2300-	2600	N	10
Haven St E&W	2150	N	550-	700	W	12
Hawthorne La N&S	2425	W	2025-	2100	N	11
Hayes St E&W	2200	N	3300-	3400	W	10
Highland Av N&S	3200	W	2600-	2800	N	7F
Hinman Av N&S	500	W	500-	1800	N	17
Hovland Ct N&S	2050	W	1700-	1900	N	11
Howard St E&W	100	N	200-	2200	W	17
Hawthorne La E&W	1200	S	2400-	2550	W	189M
Heather St E&W	600	S	2400-	2600	W	189M
Homewood Av. Changed to Western Av.						
Hull St E&W	350	N	600-	1300	W	17
Hurd Av N&S	2950	W	2500-	2800	N	10
Hutchison Rd N&S	2250	W	750-	900	S	189N
Hutchison Rd E&W	725	S	2250-	2000	W	189N
Ingleside Park E&W	2700	N	550-	600	W	7H
Ingleside Pl E&W	2725	N	550-	900	W	7H
Isabella St E&W	2800	N	900-	3650	W	7H
Jackson Av N&S	1500	W	1900-	2600	N	11
Jenks St E&W	2750	N	1700-	2250	W	7G
Judson Av N&S	400	W	500-	1650	N	17
Kedzie Av E&W	800	N	25-	600	W	17
Keeney St E&W	650	N	1-	675	W	17
Keeney St E&W	600	N	1600-	2200	W	16
Kirk St E&W	400	N	1300-	1925	W	16
Lake St E&W	1450	N	200-	2500	W	12
Lake Shore Blvd N&S	100	W	975-	1200	N	17A
Laurel Av N&S	2300	W	1800-	1900	N	11
Lawndale Av N&S	3100	W	2100-	2800	N	10
Lee St E&W	1000	N	100-	2500	W	17
Leland Av N&S	2425	W	1700-	1900	N	11
Lemar Av N&S	2350	W	1700-	1900	N	11
Lenn Pl E&W	2050	N	1150-	1300	W	12
Leonard Pl E&W	2150	N	1100-	1300	W	12
Library Pl E&W	2050	N	550-	700	W	12
Lincoln St E&W	2450	N	400-	2925	W	12
Lincolnwood Dr N&S	2925	W	2100-	2800	N	10

STREET NAME	AT		FROM	TO		PAGE
Linden Ct N&S	650	W	550-	600	N	17
Livingston St E&W	2675	N	1650-	2150	W	7G
Lyons St E&W	1800	N	1250-	2500	W	12
Madison St E&W	750	N	650-	1900	W	17
Madison Pl E&W	725	N	2100-	2300	W	16
Main St E&W	900	N	50-	2700	W	17
Maple Av N&S	1000	W	900-	2200	N	17
Marcy Av N&S	3050	W	2300-	2800	N	10
McCormick Rd N&S	2650	W	100-	2300	N	15
McDaniel Av N&S	2500	W	900-	2800	N	11
Michigan Av N&S	150	W	500-	1250	N	17
Milburn St E&W	2500	N	450-	950	W	12
Monroe St E&W	700	N	700-	1900	W	17
Monticello St E&W	2675	N	700-	900	W	7H
Mulford St E&W	300	N	550-	1900	W	17
Nathaniel Pl E&W	1050	N	2300-	2500	W	16
Normandy Pl E&W	2250	N	3000-	3100	W	10
Noyes St E&W	2250	N	550-	3400	W	12
Noyes Ct N&S	900	W	2200-	2350	N	12
Oak Av N&S	1100	W	1100-	1800	N	17
Oakton St E&W	500	N	625-	2700	W	17
Orrington Av N&S	800	W	1575-	2700	N	12
Park St E&W	2700	N	2800-	3650	W	7G
Park Pl E&W	2700	N	2300-	2800	W	7G
Payne St E&W	2150	N	1550-	2400	W	11
Pioneer Rd N&S	2350	W	2100-	2600	N	11
Pitner Av N&S	2300	W	700-	1700	N	16
Prairie Av N&S	1800	W	2300-	2800	N	11
Pratt Ct N&S	1050	W	2000-	2100	N	12
Princeton Av. N&S	3550	W	2500-	2700	N	7F-9
Prospect Av N&S	3300	W	2100-	2700	N	10
Reba Pl E&W	700	N	700-	1025	W	17
Reese Av N&S	2850	W	2600-	2800	N	7G
Richmond Av N&S	2150	W	225-	300	N	16
Ridge Av N&S	900	W	100-	2900	N	17
Ridge Ct N&S	1200	W	900-	1100	N	17
Ridge Rd N&S	3500	W	2500-	2800	N	7F
Ridge Ter E&W	2550	N	800-	900	W	12
Ridgeway Av N&S	3150	W	2300-	2600	N	10
Rosalie St E&W	2500	N	1300-	1800	W	11
Roslyn Ter E&W	2900	N	750-	900	W	7H
Seward St E&W	600	N	800-	2200	W	17
Sheridan Rd N&S	1	W	300-	2900	N	17A
Sheridan Pl E&W	2775	N	700-	900	W	7H
Sheridan Sq N&S	1	W	525-	625	N	17A
Sherman Av N&S	750	W	200-	2600	N	17
Simpson St E&W	2100	N	700-	3400	W	12
South Blvd E&W	525	N	100-	1900	W	17
Spencer Ct N&S	2600	W	2300-	2400	N	10
Stewart Av N&S	2100	W	2600-	2725	N	7G
Thayer St E&W	2700	N	2300-	3650	W	7G
Thelin Ct. E&W	1350	N	1400-	1550	W	11
University Pl E&W	1850	N	550-	1150	W	12
Wade St E&W	1850	N	2450-	2500	W	11
Walnut Av N&S	2300	W	2600-	2800	N	
Warren St E&W	550	N	1900-	2200	W	16
Washington St E&W	850	N	1650-	2300	W	17
Washington Pl E&W	2150	N	1300-	1500	W	11
Wesley Av N&S	1400	W	275-	2300	N	16
W.Railroad Av N&S	1100	W	1800-	2800	N	12
Wieland Av.E&W changed to Thelin Ct						
Wilder St E&W	1250	N	1300-	1600	W	16
Willard Pl E&W	2100	N	425-	550	W	12
Willow Pl N&S	2850	W	2100-	2150	N	10
Woodbine Av N&S	1950	W	2700-	2800	N	7G
Woodland Rd E&W	2000	N	2600-	2700	W	10

STREET NAME	AT	FROM	TO	PAGE

EVERGREEN PARK

Worth Township
POPULATION... (1940--3,313)...(1930---1,594)
11 mi. South of Madison, 4 mi. West of State
Located on the G.T.W.R.R.
Village Hall- W.94th St.& Kedzie Av. Page 150
Chicago System Continued
Even Numbers North and West
N. & S. Numbers begin at 87th St.....(S.8700)
E. & W. Numbers begin at Western Av..(W.2400)

STREET NAME	AT	FROM	TO	PAGE
Albany Av S	3100 W	8700-	9650 S	151
Artesian Av S	2450 W	9500-	9700 S	151
Avers Av S	3850 W	9100-	9800 S	150
Beck Ct S	3300 W	9500-	9600 S	150
Campbell Av S	2500 W	9100-	9700 S	151
California Av S	2800 W	8900-	9700 S	151
Carrington Av S	3250 W	9900-10300	S	159L
Central Park Av S	3600 W	9100-10550	S	150
Chase Av S	3300 W	9900-10300	S	159L
Clark St E&W	9600 S	3200-	3600 W	150
Clifton Park Av S	3550 W	9100-10550	S	150
Crawford Av S	4000 W	9100-	9900 S	150
Drake Av S	(Changed to	Clifton Park Av)		
Eldorado St E&W	10000 S	3200-	3400 W	159L
Elizabeth Av S	3400 W	9900-10300	S	159L
Elm Pl S	3300 W	9800-	9900 S	150
Francisco Av S	2900 W	9100-10050	S	151
Hamlin Av S	3800 W	9100-	9800 S	150
Hanford Av S	3350 W	9900-10300	S	159L
Harding Av S	3950 W	9100-	9900 S	150
Homan Av S	3400 W	9100-	9500 S	150
Humboldt St S	2950 W	9100-	9200 S	151
Kedzie Av S	3200 W	8700-10100	S	151
Kirkwood Av E&W	10100 S	3200-	3400 W	159L
Lawndale Av S	3700 W	9200-	9900 S	150
Maple St E&W	9800 S	3200-	3600 W	150
Maplewood Av S	2550 W	9500-	9600 S	151
Millard Av S	3650 W	9200-	9900 S	150
Mozart St S	2850 W	9100-	9700 S	151
Park Av S	3400 W	9500-	9900 S	150
Richmond St S	2950 W	9300-	9700 S	151
Ridgeway Av S	3750 W	9100-	9800 S	150
Sacramento Av S	3000 W	9100-	9700 S	151
Sawyer Av S	3250 W	9100-	9700 S	150
Sheridan Av S	3050 W	8700-	8900 S	151
Spaulding Av S	3300 W	9100-	9500 S	150
Springfield Av S	3900 W	9100-	9900 S	150
St Louis Av S	3500 W	9100-10550	S	150
Troy St S	3150 W	8700-	9650 S	151
Trumbull Av S	3450 W	9100-	9500 S	150
Turner Av S	3350 W	9100-	9500 S	150
Utica Av S	3050 W	9200-	9600 S	151
Washtenaw Av S	2650 W	9500-	9700 S	151
William St E&W	10200 S	3200-	3400 W	159L
87th St W	8700 S	3050-	3600 W	151
88th St W	8800 S	3050-	3200 W	151
89th St W	8900 S	3050-	3600 W	151
91st St W	9100 S	2600-	4000 W	151
92nd St W	9200 S	2800-	4000 W	151
93rd St W	9300 S	2400-	4000 W	151
94th St W	9400 S	2400-	4000 W	151
95th St W	9500 S	2400-	4000 W	151
96th St W	9600 S	2400-	4000 W	151
96th Pl W	9650 S	2600-	3200 W	151
97th St W	9700 S	2800-	4000 W	151
97th Pl W	9750 S	2800-	3000 W	151
98th St W	9800 S	2800-	4000 W	151
99th St W	9900 S	2800-	4000 W	151
99th Pl W	9950 S	2800-	3000 W	160
100th St W	10000 S	2800-	3000 W	160
100th Pl W	10500 S	2800-	3000 W	160
101st St W	10100 S	2800-	3000 W	160
103rd St W	10300 S	3200-	4000 W	159L

FLOSSMOOR

BLOOM TOWNSHIP
POPULATION.... (1940--1,220).....(1930-- 808)
23 mi. South of Madison, 3 mi. West of State
LOCATED - on the I.C.Elec.R.R. at 19100 South
VILLAGE HALL - Sterling Rd & FloossmoorMap 189M
Chicago System Continued
First two digets dropped on North & South Sts
Even Numbers North and West
N. & S. Nos.begin at Heather St...(S.(18)600)
E. & W. Nos.begin at Vincennes Rd....(W.2000)

STREET NAME	AT	FROM	TO	PAGE
Amherst Ct E&W	1200 S	2000-	2100 W	189N
Argyle Av N&S	2600 W	600-	1000 S	189M
Brae Burn Rd E&W	1600 S	2400-	2550 W	None
Brae Burn Rd N&S	2550 W	1100-	1550 S	189M
Brassie Av E&W	1550 S	2500-	2650 W	None
Brassie Av N&S	2475 W	900-	1525 S	189M
Bruce Av N&S	2650 W	700-	1000 S	189M
Brumley Dr E&W	700 S	2400-	2600 W	189M
Bunker Av N&S	2600 W	1300-	1500 S	189M
Burns Av N&S	2700 W	700-	1000 S	189M
Butterfield Rd N&S	2650 W	1600-	1800 S	None
Caddy St E&W	1300 S	2400-	2650 W	189M
Cambridge Av N&S	2000 W	1100-	1500 S	189N
Carroll Pkwy E&W	950 S	2250-	2400 W	189N

CRAMSIE, LAADT & COMPANY
FIRE—CASUALTY—SURETY—LIFE INSURANCE
175 West Jackson Boulevard WAbash 2-3161
Serving Real Estate and Mortgage Houses in Their Insurance Production

STREET NAME	AT		FROM	TO		PAGE
Central Dr E&W	1050	S	2550-	2700	W	189M
Collett La E&W	725	S	2000-	2225	W	189N
Crestwood Av N&S	3000	W	1400-	1500	S	189M
Cummings La E&W	850	S	2050-	2150	W	189N
Dartmouth Rd N&S	2050	W	1100-	1500	S	189N
Dixie Hwy N&S	2000	W	700-	1500	S	189N
Douglas Av N&S	2750	W	1000-	1200	S	189M
Dundee Av N&S	2450	W	600-	700	S	189M
Evans Rd N&S	2050	W	1000-	1100	S	189N
Evans Rd E&W	1050	S	2000-	2350	W	189N
Flossmoor Rd E&W	1100	S	2000-	3200	W	189N
Gardner Rd N&S	2350	W	750-	1000	S	189N
Gordon Dr E&W	750	S	2450-	2750	W	189M
Green Av N&S	2675	W	1425-	1500	S	189M
Hagen La E&W	1000	S	2000-	2200	W	189N
Hawthorne La E&W	1200	S	2400-	2550	W	189M
Heather St E&W	600	S	2400-	2600	W	189M
Homewood Av Changed to Western Av						
Hutchison Rd N&S	2250	W	750-	900	S	189N
Hutchison Rd E&W	725	S	2250-	2000	W	189N
Kedzie Av N&S	3200	W	600-	1900	S	189M
Latimer La N&S	2025	W	725-	900	S	189N
Laurel Av E&W	1500	S	2000-	2100	W	189N
Leavitt Av N&S	2700	W	1000-	1200	S	189M
Linden Av N&S	2800	W	1400-	1500	S	189M
Lofter St Changed to Braeburn Rd						
MacDonald La E&W	850	S	2250-	2350	W	189N
Marston La E&W	800	S	2050-	2350	W	189N
Oxford Ct E&W	1450	S	2000-	2100	W	189N
Park Av N&S	2750	W	700-	1000	S	189M
Park Dr E&W	1000	S	2600-	2700	W	189M
Perth Av N&S	2500	W	600-	7500	S	189M
Roe St N&S	2900	W	1400-	1500	S	189M
Scott Av N&S Changed to Park Av						
Sterling Av N&S	2400	W	650-	1500	S	189M
Sunset Av N&S	3100	W	1400-	1500	S	189M
Tee St E&W Changed to Hawthorne La						
Travers La N&S	2200	W	750-	1100	S	189M
Vardon La E&W	900	S	2000-	2350	W	189N
Vardon Pl E&W	1000	W	2400-	2500	W	189M
Vollmer Rd E&W	1900	S	2400-	3200	W	None
Vincennes Rd N&S	2000	W	700-	1100	S	189N
Wallace Dr E&W	850	S	2500-	2800	W	189M
Western Av N&S	2400	W	600-	1900	S	189M
187th St E&W	700	S	2000-	2400	W	189N

FOREST PARK

Proviso Township

POPULATION.. (1940--14,840)..(1930-- 14,555)

11 mi.west of State & Madison sts

Located on the M.St Paul R.R.- S.S.M.R.R.

Village Hall-Adams & Des Plaines Av. Page 72I

Even Numbers North and West

N. & S. Nos. begin at the North Limits.(No.1)

E. & W. Nos, begin at S.Harlem Av....(W.7200)

STREET NAME	AT		FROM	TO		PAGE
Adams St E&W	500	S	7200-	7800	W	72F
Beloit Av N&S	7500	W	400-	1200	S	72F
Belvidere Av N&S	7350	W	100-	200	S	72F
Bergman Ct E&W	275	S	7400-	7450	W	72F
Brown Av N&S	7600	W	1-	250	S	72F
Burchardt Ct N&S	7450	W	500-	400	S	72F
Circle Av N&S	7350	W	100-	1600	S	72F
Desplaines Av N&S	7500	W	100-	1600	S	72F
Dixon St E&W	150	S	7200-	7600	W	72F
Dunlap Av N&S	7650	W	850-	1200	S	72F
Elgin Av N&S	7250	W	1-	1600	S	72F
Ferdinand Av N&S	7550	W	400-	1200	S	72F
Fillmore St E&W	1100	S	7200-	7650	W	72F
Franklin St E&W	100	S	7200-	7600	W	72F
Hannah Av N&S	7400	W	400-	1600	W	72F
Harlem Av N&S	7200	W	1-	1600	S	72F
Harrison St E&W	800	S	7200-	7650	W	72F
Howard St E&W	1000	S	7200-	7800	W	72F
Jackson Blvd E&W	600	S	7200-	7700	W	72F
Jackson Blvd N&S	7700	W	400-	600	S	72F
Lathrop Av N&S	7600	W	1-	1200	S	72F
Lehmer St E&W	700	S	7200-	7600	W	72F
Lexington St E&W	900	S	7200-	7600	W	72F
Lincoln Ct E&W	225	S	7450-	7500	W	72F
Madison St E&W	400	S	7200-	7600	W	72F
Marengo Av N&S	7300	W	1-	1600	S	72F
Monroe St E&W	450	S	7600-	7800	W	72F
Polk St E&W	950	S	7600-	7750	W	72F
Randolph St E&W	200	S	7200-	7600	W	72F
Rockford Av N&S	7550	W	50-	250	S	72F
Roosevelt Rd E&W	1200	S	7200-	8200	W	72F
Taylor St E&W	1050	S	7550-	7800	W	72F
Thomas Av N&S	7450	W	400-	1200	S	72F
Troost Av N&S	7750	W	950-	1200	S	72F
Warren St E&W	375	S	7350-	7450	W	72F
Washington St E&W	300	S	7200-	7500	W	72F
Wilcox St E&W	550	S	7600-	7700	W	72F
York St E&W	850	S	7600-	7700	W	72F
Yuba St E&W	1150	S	7650-	7800	W	72F
13th St E&W	1300	S	7200-	7400	W	82F
14th St E&W	1400	S	7200-	7400	W	82F
15th St E&W	1500	S	7200-	7400	W	82F
16th St E&W	1600	S	7200-	7400	W	82F

FORESTVIEW

Stickney Township

POPULATION.. (1940--208)...(1930---- 125)

6 mi. South of Madison, 9 mi. West of State

Located on the C.T.& W.R.R.- A.T.& St.Fe R.R.

Village Hall- 46th St.& Oak Park Av. Page 104

Chicago System Continued

Even Numbers North and West

N. & S. Numbers begin at W.45th St...(S.4500)

E. & W. Numbers begin at S.Oak Park..(W.6800)

STREET NAME	AT		FROM	TO		PAGE
Clinton Av N&S	6950	W	4500-	4650	S	104
Grove Av N&S	6850	W	4500-	4650	S	104
Harlem Av N&S	7200	W	4500-	4650	S	104
Home Av N&S	7000	W	4500-	4650	S	104
Kenilworth Av N&S	6900	W	4500-	4650	S	104
Maple Av N&S	7150	W	4500-	4650	S	104
Oak Park Av N&S	6800	W	4500-	4650	S	104
Wenonah Av N&S	7050	W	4500-	4650	S	104
Wisconsin Av N&S	7100	W	4500-	4650	S	104
45th St W	4500	S	6800-	7200	W	104
46th St W	4600	S	6800-	7200	W	104

GREAT LAKES MORTGAGE CORPORATION
LOAN CORRESPONDENT METROPOLITAN LIFE INSURANCE COMPANY
COMMERCIAL RESIDENTIAL APARTMENTS
F.H.A. — CONVENTIONAL — VETERAN
111 WEST WASHINGTON STREET FRANKLIN 2-2344

OUR ADVERTISERS
ARE AMONG
THE LEADING
REAL ESTATE MEN
in their respective districts

FRANKLIN PARK

Leyden Township
POPULATION... (1940--3,007)...(1930-- 2,425)
4 mi. North of Madison, 12 mi. West of State
Located on the C.M.& St P.R.R. at 3200 North
Village Hall 3103 Rose Ave.....44B
Chicago System Continued
Even Numbers North and West
N. & S. Numbers begin at Palmer Av...(N.2200)
E. & W. Numbers begin at Elm St.....(W.9000)

STREET NAME	AT	FROM	TO	PAGE
Addison Av	E&W.....3600 N.	9300-	10500 W	44E
Ashland Av	E&W.....3150 N.	9100-	9050 W	44E
Atlantic A	N&S.....9725 W.	2825-	3400 N	44A
Belden Av	E&W.....2300 N...	9100-	9000 W.	53D
Belmont Av	E&W.....3200 N..	10400-	8800 W.	44B
Birch St	N&S.....9000 W..	2850-	3600 N.	44B
Bismark st Changed to Chestnut St. E&W				
Bloomingdale A.	E&W 1800 N..	9200-	9300 W.	53D
Britta Av	E&W.....3500 N.	9500-	9600 W.	44B
Byron Av	N&S.....9900 W	3300-	3600 N.	44A
Cal-Wagner	N&S.....9700 w.	2825-	3400 N.	44A
Cherry St.	E&W.....2850 N.	8900-	9300 W.	44B
Chestnut A.	E&W.....2900 N.	8900-	10400 W.	44B
Commerce A.	E&W.....3150 N.	9359-	9400 W.	44B
Commerce S.	N&S.....9325 W.	2900-	3000 N.	44B
Crescent	E&W.....3500 N.	9100-	9300 W.	44B
Davis Av.	E&W.....3650 N.	9500-	9600 W.	44B
De Sota St.	E&W.....3500 N.	9700-	9750 W.	44A
Dodge La	E&W.....3450 N.	9700-	9800 W.	44A
dora St	N&S....10200 W.	2850-	3600 N.	44A
Dora St	N&S....10200 W.	2400-	2600 N.	53C
Des Plaines River Rd. see River Rd.				
Edginton S.	N&S.... 9500 W.	2850-	3400 N.	44B
Elder La	N&S.... 9800 W.	2400-	3000 N.	53C
Elm st	N&S.... 9050 W.	2200-	3200 N.	53D
Emerson St.	N&S.... 9825 W.	2825-	3600 N.	44A
Ernst St.	N&S....10300 W.	2800-	3600 N.	44A
Exchange Pl.	E&W... 3050 N.	9050-	9100 W.	44B
Fairfield st Changed to Ernst St.				
Franklin A.	E&W.... 3150 N.	9050-	10400 W.	44B
Fullerton	E&W.... 2400 N.	9000-	9150 W.	53D
Fullerton	E&W.... 2400 N.	9600-	10400 W.	53C
Front st	E&W.... 3450 N.			44B
Gage St	E&W.... 3300 N.	9450-	10400 W.	44B
George St	N&S....10250 W.	2850-	3350 N.	44A
Grand Av.	E&W.... 2800 N.	9100-	10400 W.	53D
Gustav St.	N&S.... 9625 W.	2825-	3400 N.	44A
Hacke Ct.	N&S.... 9550 W.	3350-	3600 N.	44B
Hawthorne	N&S.... 9250 W.	3550-	3600 N.	44B
Hawthorne	N&S.... 9900 W.	2700-	2800 N.	53C
Herrick St.	E&W.... 2500 N.	9100-	9200 W.	53D
Herrick A.	E&W.... 2450 N.	9800-	10000 W.	53C
Hirschberg Blvd...	9900 W.	2825-	3600 N.	44A
Ione La	E&W.... 3550 N.	9700-	9800 W.	44A
Jerone St.	N&S....10200 W.	2850-	3600 W.	44A
Johanna Av.	E&W.... 2750 N.	9600-	9800 W.	53C
Kinney Ct.	N&S.... 9500 W.	3550-	3600 N.	44B
King Av.	E&W.... 3400 N.	9450-	10000 W.	44B
H.Kirschoff Pl....	10100 W.	2850-	3600 N.	44A
La Grange-Mannheim Rd	10400 W.	2800-	3600 N.	44A
Lane ave Changed to Park Ave.				
La Salle St.	E&W... 3450 N.	9700-	9750 W.	44A
Lawson St	N&S...10350 W.	2850-	3200 N.	44A
Leona	N&S... 9650 W.	2600-	2700 N.	53C
Lesser Av	E&W... 3450 N.	9800-	10200 W.	44A
Leydon Ct.	N&S.... 9400 W.	3500-	3550 N.	44B
Lincoln St.	N&S... 10350 W.	2850-	3600 N.	44A
Lombard Av.	N&S... 9350 W.	2850-	3600 N.	44B
Lonquist Av.	N&S... 9750 W.	3400-	3600 N.	44A
Louis St	N&S...10050 W.	2850-	3600 N.	44A
Maple St	N&S... 9100 W.	2200-	3200 N.	53D
Martens St	N&S... 9400 W.	2850-	3600 N.	44B
Minneapolis	N&S... 3100 N.	10400-	9600 W.	44A
Montana St	E&W... 2400 N.	9900-	10000 W.	53C
Milbourne	E&W... 3500 N.	9500-	9600 W.	44B
Nevada Av.	E&W... 2550 N.	9600-	10200 W	53C
Nichol Av.	E&W... 3700 N.	9500-	9600 W.	44B
Oak St	N&S... 9150 W.	2400-	2800 N.	53D
Oakland St	n&S .. Changed to George St.			
Pacific Av	E&W... 3200 W.	10400-	8950 W.	44B
Palmer Av.	E&W... 2200 N.	9100-	9000 W.	53D
Park Av.	E&W... 2950 N.	9050-	9300 W.	44B
Pearl St	N&S... 9550 W.	2850-	3400 N.	44B
Polzin St	E&W Changed to Park Av.			
Richard St	e&W... 2600 N.	9200-	9100 W.	53D
Richard Av	E&W... 2600 N.	9600-	10200 W.	53C
Robinson Rd	E&W ...3500 N.	9400-	9200 W.	44B
Rose Av	N&S....9600 W.	2800-	3600 N.	44A
Reuter Av.	N&S ...9800 W.	2600-	2700 N.	53C
Ruby St	n&S....9800 W.	2825-	3600 N.	44A
Sarah St	N&S...10150 W.	2850-	3600 N.	44A
Sarah St	N&S ..10150 W.	2400-	2600 N.	53C
Schiller Rd	E&W... 3000 N.	10400-	9400 W.	44B
Scott St	N&S...10000 W.	2850-	3600 N.	44A
Scott St	N&S...10000 W.	2400-	2800 N.	53C
Silvercreek	N&S... 9900 W.	2400-	2800 N.	53C
Cal-Wagner	N&S... 9650 W.	2600-	2700 N.	53C
Walnut Av.	E&W... 3100 N.	9050-	9100 W.	44B
Washington St	N&S 9450 W.	2850-	3600 N.	44B
Westbrook D.	N&S... 9900 W.	2400-	2800 N.	44B
Willow Av.	N&S... 9200 W.	2500-	3600 N.	53D
Wrightwood	N&S... 2750 N.	9800-	9900 W.	53D
18th Av.	N&S... 9300 W.	1800-	2000 N.	53D

GLENCOE

New Trier Township
POPULATION... (1940--6,825)..(1930-- 6,295)
18 mi. North of Madison, 6 mi. West of State
On the C.M.& St Elec.R.R.- C.& N.W.R.R.
Village Hall - Park Av. & Vernon Av. Page 4D
Even Numbers South and West
E.& S.Nos.begin at the Southeast Limits(No.1)
E.& W.Nos.begin at Lake Michigan.....(No.1)

STREET NAME	AT	FROM	TO	PAGE
Adams Av	E&W.... 425 N.	300-	500 W.	5D
Beach Rd.	E&W.... 750 N	50-	300 W.	4D
Bluff St	N&S.... 725 W.	300-	950 N.	5D
Bluff Rd	N&S.... 500 W.	950-	1100 N.	4D
Briar La	E&W.... 450 N.	575-	625 W.	5D
Carol La	N&S.... 850-W.	1175-	1200 N.	4D
Country La.	E&W..... 400 N.	600-	700 W.	5D
Crescent D.	N&S ... 275 W.	650-	900 N.	4D
Dell Pl.	E&W.... 450 N.	50-	100 W.	4E
Dennis La	E&W.... 800 N.	225-	300 W.	4D
Drexel Av	E&W.... 150 N.	450-	650 W.	5D
Dundee Rd.	E&W.... 950 N.	550-	900 W.	4C
Eastwood Rd	N&S ... 500 W.	950-	1050 N.	4D
Elm Pl	N&S.... 600 W.	875-	950 N.	4C
Elm Ridge D.	N&S.... 525 W.	1000-	1150 N.	4C
Euclid Av.	N&S.... 400 W.	50-	175 N.	5E

STREET NAME	AT	FROM	TO	PAGE
Fairfield Av....N&S.	675 W.	1150-	1250 N.	4C
Fairview Rd....N&S.	250 W.	350-	400 N.	5E
Forest A.....N&S.	200 W.	950-	1050 N.	4D
Franklin Rd....N&S.	975 W.	975-	1050 N.	4E
Glencoe Rd.....N&S.	300 W.	950-	950 N.	5E
Glenwood Av....N&S.	150 W.	50-	150 N.	5E
Greenbay Rd....N&S.	225 W.	1-	1500 N.	5E
Greenleaf Av...N&S.	225 W.	450-	850 N.	4D
Greenwood Av...N&S.	625 W.	225-	875 N.	5D
Grove St.....N&S.	650 W.	250-	900 N.	5D
Harbor St.....E&W.	275 N.	50-	350 W.	5E
Hawthorne Av...E&W.	550 N.	100-	400 W.	4E
Hazel Av.....E&W.	650 N.	50-	500 W.	4E
Hogarth La.....E&W.	825 N.	100-	150 W.	4D
Hohlfield Rd...N&S.	650 W.	1050-	N1250 N.	4C
Hohlfielder La.N&S.	800 W.	800-	1050 N.	4C
Hubbard St.....N&S.	300 W.	1-	50 N.	5E
Ida Pl.....N&S.	250 W.	425-	450 N.	5D
Jackson Av.....E&W.	250 N.	300-	800 W.	5E
Jefferson Av...E&W.	250 N.	300-	525 W.	5D
Kellim La.....E&W.	1150 N.	400-	450 W.	4D
Koehling Rd....E&W.	1250 N.	450-	600 W.	1
Krieger Av.....E&W.	200 N.	725-	750 W.	1D
Lake St.....N&S.	400 N.	100-	350 N.	1E
Lakeside Ter...N&S.	100 W.	350-	450 N.	4E
Lakewood Br....E&W.	850 N.	100-	150 W.	4D
Lapier St.....E&W.	325 N.	150-	250 W.	5E
Lincoln Av.....E&W.	800 N.	300-	850 W.	4D
Lincoln Dr.....E&W.	825 N.	225-	300 W.	4D
Linden Av.....N&S.	350 W.	50-	300 W.	5E
Longwood Av....N&S.	100 W.	400-	750 N.	4E
Madison Av.....E&W.	300 N.	300-	550 W.	5D
Maple Hill Rd..E&W.	900 N.	1-	300 W.	4D
Mary St.....E&W.	200 N.	100-	300 W.	5E
Mayfair Ter....N&S.	825 N.	850-	1175 N.	4C
Milton A.....E&W.	875 N.	300-	550 W.	4D
Monroe Av.....E&W.	250 N.	300-	550 W.	5E
Montgomery St..E&W.	375 N.	125-	175 W.	5E
Mortimer Rd....E&W.	400 N.	225-	275 W.	5E
Oak Dr.....N&S.	675 N.	900-	975 N.	4C
Oak Ridge Rd...N&S.	600 W.	1050-	1175 N.	4C
Oak Ter.....N&S.	225 W.	950-	975 N.	4D
Oakdale Av.....E&W.	175 N.	425-	500 W.	5D
Old Elm Pl.....N&S.	400 W.	1000-	1050 W.	4D
Orchard La.....E&W.	1175 N.	575-	700 W.	4C
The Oval.....N&S.	250 E.	625-	650 N.	4D
Palos Rd.....N&S.	200 W.	250-	425 N.	5E
Park Av.....E&W.	700 N.	50-	600 W.	4D
Park Pl.....E&W.	1150 N.	300-	350 W.	4D
Prairie St.....N&S.	800 W.	500-	750 N.	5D
Randolph St....N&S.	500 W.	150-	425 N.	5D
Ravine Glade...E&W.	450 N.	100-	175 N.	4E
Rosalie Ct Changed To Fairfield Av.				
Rosalie Rd.....N&S.	875 N.	850-	925 N.	4C
Scott Av.....E&W.	50 N.	150-	650 W.	5E
Sheridan Rd....N&S.	150 W.	100-	1300 N.	4E
Skokie Ridge DrN&S.	625 W.	900-	1150 N.	4C
Skokie Rd. changed to Dundee Rd.				
Skokie La.....N&S.	600 W.	300-	350 N.	5D
South Av.....E&W.	350 W.	50-	900 W.	5E
Stone Gate Ter.E&W.	850 N.	550-	650 W.	4D
Sunnyside Av...N&S.	725 W.	1150-	1225 N.	4C
Sunset La.....E&W.	950 N.	350-	700 W.	4D
Sylvan Rd.....E&W.	1075 N.	250-	300 W.	4D
Temple Ct.....E&W.	650 N.	300-	350 W.	4D
Terrace Ct.....E&W.	1200 N.	300-	350 W.	4D
Tyler Av.....E&W.	350 N.	700-	750 W.	5D
Valley St.....N&S.	750 W.	325-	950 N.	5D
Valley Rd.....E&W.	950 N.	550-	600 W.	4C
Vernon Av.....N&S.	550 W.	175-	1000 N.	5D
Walden Dr.....E&W.	900 N.	250-	300 W.	4D
Washington Av..E&W.	475 -N.	300-	650 W.	5D
Wentworth Av...E&W.	200 N.	50-	300 W.	5E
West Lane.....E&W.	900 N.	650-	700 W.	4C
Westwood La....E&W.	1250 W.	550-	650 W.	4C
Willgate Ter...N&S.	250 E.	550-	575 N.	4D
Wood St.....N&S.	650 N.	650-	700 N.	5D
Woodlawn Av....E&W.	150 N.	150-	500 N.	5D

STREET NAME	AT	FROM	TO	PAGE

GLENVIEW

GLENVIEW

MAINE, NORTHFIELD, NILES, & N. PRIER TOWNSHIPS
POPULATION....(1940--2,500)....(1930-- 1,886)
13 mi. North of Madison, 10 Mi. West of State
On C.M.StP.& R.Ry - C.M.Elec.Ry. - C.& N.W.Ry
VILLAGE HALL - Prairie St & Depot St...Map 7B

Even Numbers North and West
N. & S. Numbers begin at Simpson St....(No.1)
E. & W. Numbers begin at N.Long Av.....(No.1)

Alvin Ct.	N&S....2100 W.	1200-	1400 N	7A
Applegate Hollow N.	2300 W.	650-	700 N.	7A
Appletree La	E&W...1300 N.	800-	900 W.	7C
Arbor St	N&S .... 423 W.	616-	800 N.	7D
Ardmore Av.	E&W... 963 N.	1400-	1479 W.	out
Ardmore Av.	E&W.... 700 N.	0-	100 W.	7D
Baffin Rd.	E&W.... 963 N.	1400-	1479 W.	7B
Beaver Rd.	N&S.... 400 W.	600-	800 N.	7D
Beverly La	E&W.... 900 N.	200-	300 W.	7D
Briarhill Rd...	N&S.2250 W.	550-	600 N.	Cook
Buttonwood La.	N&S..2100 W.	1400-	1500 N.	7A
Central St.	E&W.... 600 N.	1-	2900 W.	7D
Chesterfield Rd	N&S.2450 W.	600-	650 N.	7A
Church St.	N&S....1800 W.	1000-	1220 N.	7B
Cluxton Av.	E&W.... 700 N.	Vacated		7D
Colfax Av.	E&W.... 300 N.	1701-	2221 W.	8G
Covert Rd.....	E&W. 550 N.	2300-	2600 W.	Cook
Country La.	N&S....1500 W.	200-	600 N.	8G
Crabtree La.	N&S....1400 W.	200-	450 N.	8G
Culver	E&W.... 500 N.	1700-	1900 W.	8G
Dale St.	E&W.... 650 N.	50-	100 W.	7D
Depot St.	N&S....1900 W.	1000-	1229 N.	7B
Dewes Av.	E&W.... 200 N.	1600-	1700 W.	8G
Dewes St.	E&W.... 200 N.	1700-	2500 W.	7B
Drake Rd.	N&S....1400 W.	900-	1000 N.	7B
Echo La.	N&S.... 323 W.	616-	800 N.	7D
Elm St.	N&S....2033 W.	0-	1209 N.	7B
Fir St.	E&W....1155 N.	2000-	2247 W.	7B
Forest Av.	N&S....2250 W.	1115-	1209 N.	7A
Forest Rd.	N&S.... 129 W.	616-	800 N.	7D
George Ct.	E&W.... 500 N.	1700-	1900 W.	8G
Garden Ct.	N&S....2150 W.	650-	700 N.	7A
Gladish La.....	N&S.2700 W.	1000-	1100 N.	7A
Glenare Ct.	E&W.... 850 N.	0-	100 W.	7C
Glendale Dr.	N&S....1250 W.	600-	800 N.	7C
Glenview Av.	E&W.... 800 N.	0-	1438 W.	7D
Glenwood Rd.	N&S....1000 N.	1439-	2900 W.	7C
Golfview Rd.	E&W.... 922 N.	900-	1043 W.	7C
Golf Ct.	E&W.... 200 N.	1900-	2159 W.	Cook
Grandview Rd...	E&W. 500 N.	2300-	2350 W.	Cook
Grove St.	E&W....1138 N.	1700-	2247 W.	7B
Greenacre La.	E&W... 900 N.	800-	900 W.	7C
Harlem Av.	N&S....1900 W.	0-	1000 N.	7B
Harms Rd.	N&S.... 500 W.	500-	1400 N.	7D
Harrison St.	E&W.... 400 N.	1700-	2244 W.	8G
Heatherfield Ct.	N&S 300 W.	500-	600 N.	7D
Heatherfield La.	N&S 300 W.	500-	600 N.	7D
Henley St.	E&W.... 800 N.	1700-	2400 W.	7B
Hewson Rd.	N&S....1445 W.	800-	832 N.	7B
Hunter Rd.	N&S.... 300 W.	616-	1000 N.	7D
Hutchings Av.	N&S...1728 W.	1138-	1224 N.	7B
Indian Rd.	N&S.... 223 W.	616-	1000 N.	7D
Juniper St.	N&S.... 200 W.	616-	1000 N.	7D
Lake Av.	E&W....1400 N.	231-	2700 W.	7D
Laramie Av.	N&S.... 100 W.	616-	800 N.	7D
Larkdale Dr.	E&W.... 750 N.	2000-	2300 W.	7B
Leamington Av.	N&S.. 100 W.	900-	1000 N.	7D
LeClaire Av.	N&S.... 50 W.	800-	2000 N.	7D
Lehigh Av.	N&S....1700 W.	400-	700 N.	8G
Lenox Rd.	N&S....1029 W.	800-	931 N.	7C
Lincoln La.	N&S....2800 W.	1000-	1100 N.	7A
Lincoln St.	N&S... 2000 W.	800-	1209 N.	7B
Lincoln Av.	N&S... 2000 W.	0-	1209 N.	Cook
Linden Av	E&W... 900 N.	0-	100 W.	7D

STREET NAME	AT	FROM	TO	PAGE
Lincoln Av.	N&S	2000 W.	0- 1209	N.Cook
Linneman St.	E&W.	800 N.	1700- 2354	W. 7B
Locust La.....	E&W.	275 N.	1400- 1500	W. 8G
Long Rd.....	N&S...	50 W.	600- 1000	N. 7D
Long Valley	E&W ..	450 N.	1300- 1700	W. 8G
Mac Lean Ct	E&W...	1224 N.	1700- 1766	W. 7B
Main St	N&S...	1650 W.	200- 300	N. 8G
Maple Ct.	E&W. .	223 N.	2126- 2165	W.Cook
Maplewood A.	E&W..	1300 N.	1700- 1779	W. 7B
McArthur Dr.	E&W..	100 N.	1900- 2149	W.Cook
Meadow La. Changed to Locust La.			1500 W	8G
Montgomery L.	N*S.	2125 W.	100- 400	N.Cook
Nealy Av.	E&W Changed to Maplewood Av			
Neva Av. ...	N&S..	1800 W.	214- 329	N. 8G
Nora Av....	N&S..	1825 W.	214- 329	N. 8G
Nordica Av..	N&S..	1755 W.	214- 329	N. 8G
North Bl.	N&S..	1650 W.	200- 550	N. 8C
Nottingham A.	N&S..	1727 W.	214- 329	N. 8G
Park Dr....	E&W .	1000 N.	2500	W. 7A
Park La....	E&W..	1224 N.	2500- 2649	W. 7A
Parkview Rd.	N&S..	2025 N.	0- 400	N.Cook
Parkway Ct.	E&W	750 N.	0- 100	W 7D
Pine Ct...	E&W..	123 N.	2126- 2154	W Cook
Pine St...	N&S..	1823 W.	928- 1219	N. 7B
Polo La	E&W..	700 N.	830- 1000	W. 7C
Prairie St	E&W..	1100 N.	1800- 2029	W. 7B
Railroad Av.	N&S .	1853 W.	800- 1000	N 7B
Railroad Av	N&S..	1900 W.	1100- 1400	N. 7B
Raleigh Rd	n&S ..	1600 W.	700- 1000	N. 7B
River Dr	E&W..	948 N.	1700- 1754	W. 7B
Robincrest Dr	E&W.	700 N.	1700- 2300	W 7B
Rolling Pass	N&S.	2850 W.	800- 1000	N. 7A
Rollins Rd..	N&S..	1450 W	250- 450	N 8G
Roosevelt Av	N&S..	2300 W.	1100- 1200	N. 7A
Shermer Av.	N&S..	2500 W	0- 1400	N. 7A
Simpson St.	E&W..	0	1900- 2114	W.Cook
Solar La	N&S.	700 N	700 800	W. 7B
Southgate Dr...	N&S.	2500 W.	600- 650	N. 7A
Spring Rd	N&S	1600 W.	600- 625	N. 8G
Spruce St.	N&S	2200 W.	300- 1200	N. 7A
Surrey La.	n&S	1000 W.	600- 931	N. 7C
Stevens Dr	E&W	1300 N.	1700- 1750	W. 7B
Swannwood Dr	E&W	1300 N.	2100- 2300	W. 7A
Thornwood Rd.	N&S	1400 W.	800- 900	N. 7B
Wagner Rd...	N&S...	900 W.	600- 1400	N. 7C
Waukegan Rd.	N&S	1700 W.	222- 1400	N. 7B
Washington St	N&S	1941 W.	0- 1215	N. 7B
Westview Av	E&W...	800 W.	1200- 1300	N. 7C
Wessing La.....	N&S.	2200 W.	600- 650	N. 7A
Wilmette Av.	E&W..	1000 N.	101- 500	W. 7D
Windsor Rd.	N&S...	933 W.	600- 931	N. 7C
York Rd.	N&S..	1400 W.	730- 755	N. 7B

GOLF

Page 8G
Niles Township
POPULATION... (1940--158)...(1930---- 112)
12 mi. North of Madison, 9 mi. West of State

HAMMOND

Lake County. Indiana--North Township
Population....(1940--75,184)
14 Mi. South of Madison, 5 Mi. East of State
Located on NYC, EJ&E, C&O, RRs, So.Shore Line.
CITY HALL-Calumet & Lyons Sts

See Cook Co Book

HARVEY

BREMEN & THORNTON TOWNSHIPS
POPULATION... (1940--17,878)..(1930-- 16,374)
South of Madison, 1 mi. West of State
LOCATED on the G.T.Ry.- I.C.Electric Ry.
BUS ROUTE on Western-Ends at 63rd & Halsted
City Hall -E.154th St. & Center St. Map 186P
Even Numbers North and West
N. & S. Numbers begin at 147th St...(S.14700)
E. & W. Numbers begin at Ashland Av....(No.1)

STREET NAME	AT	FROM	TO	PAGE
Artesian Av N&S.....	350 W	14700-	15100 S	COOK
Ashland Av N&S.....	1 W	14300-	16100 S	185P
Bellair Av.....	14320 S	1-	40 E	185P
Broadway N&S.....	195 E	14700-	15500 S	186P
California Av N&S...	500 W	14900-	15100 S	COOK
Calumet Av N&S.....	1 E	14750-	14800 S	186P
Calumet Blvd E&W..	14400 S	160-	340 E	185P
Campbell Av N&S.....	370 W	14700-	15100 S	COOK
Carse Av N&S.....	300 E	15700-	16700 S	186P
Center Av N&S.....	160 E	14400-	15700 S	185P
Clinton St N&S.....	340 E	14300-	14700 S	185P
Cooper Av N&S.....	220 W	14700-	15400 S	186N
Desplaines St	300 E	14400-	14700 S	185P
Dixie Hwy N&S.....	340 W	14700-	15900 S	186N
Emerald Av N&S.....	360 E	15900-	16700 S	COOK
Fairfield Av N&S....	470 W	14900-	15100 S	COOK
Finch Av N&S.....	280 E	15700-	16700 S	186P
Fisk Av N&S.....	280 E	15700-	15900 S	186P
Gauger Av N&S.....	30 E	15900-	16100 S	187P
Geneva Dr. E&W.....	16550 S	260-	600 E	187P
Green St N&S.....	240 E	14400-	15600 S	185P
Halsted St N&S.....	340 E	14700-	15700 S	186P
Halsted St N&S.....	260 E	14400-	14700 S	185P
Harvey Av N&S.....	120 W	14400-	14700 S	185P
Harvey Av N&S.....	100 W	14500-	14700 S	185N
Honore Av N&S.....	102 W	14500-	16000 S	185N
Hoyne Av N&S.....	202 W	14700-	15700 S	186N
Jefferson St N&S....	320 E	14500-	14700 S	185P
Justine Av N&S.....	25 E	14500-	14700 S	185P
Kentucky Av N&S.....	140 E	14500-	14700 S	185P
Lathrop Av N&S.....	260 E	15600-	16700 S	186P
Leavitt Av N&S.....	242 W	14700-	15400 S	186N
Lexington St N&S....	100 E	14400-	16100 S	185P
Lincoln Av N&S.....	122 W	14500-	16100 S	185N
Loomis Av N&S.....	80 E	14300-	16100 S	185P
Lowe Av N&S.....	400 E	16500-	16700 S	None
Madison Av N&S.....	320 E	14700-	14900 S	186P
Main St N&S.....	220 E	14700-	15400 S	186P
Maplewood Av N&S....	350 W	14700-	15100 S	None
Marshfield Av N&S....	22 W	14500-	16100 S	185N
Morgan St N&S.....	260 E	14700-	16100 S	186P
Myrtle Av N&S.....	58 E	14300-	16100 S	185N
Normal Av N&S.....	380 E	14200-	14400 S	185Q
Oakley Av N&S.....	255 W	14700-	14800 S	186N
Page Av N&S.....	62 W	14500-	16100 S	185N
Park Av N&S.....	400 E	14300-	16100 S	185Q
Parnell Av N&S.....	360 E	14300-	14000 S	185Q
Paulina Av N&S.....	42 W	14500-	16100 S	185N
Peoria Av N&S.....	220 E	14400-	14700 S	185P
Robey Av N&S.....	162 W	14500-	15900 S	186N
Rockwell Av N&S.....	410 W	14700-	15100 S	None
Sangamon St N&S....	180 E	14400-	14600 S	185P
Seeley Av N&S.....	182 W	14700-	15400 S	186N
Spaulding Av NE.....	160 W	14500-	14800 S	185N
Stone Av N&S VACATED.	280 E	15100-	15200 S	186P
Talman Av N&S.....	430 W	14900-	15100 S	None
Turlington Av N&S...	140 E	14700-	15900 S	186P
Union Av N&S.....	380 E	15900-	16700 S	None
Union St N&S.....	280 E	14400-	14700 S	185P
Vail Av N&S.....	262 W	14700-	15100 S	186N
Vincennes Rd N&S.....	80 E	14300-	15200 S	185P
Vine Av N&S.....	42 E	14300-	16100 S	185P
Wallace Av N&S.....	420 E	16500-	16700 S	None
Washington Av.....	280 E	14700-	15000 S	186P
Washtenaw Av N&S....	450 W	14900-	15100 S	None
Wells Av.....	14420 S	1-	30 E	185P
West Av N&S.....	200 E	15700-	16100 S	186P
Western Av N&S.....	342 W	14700-	15100 S	186N
Willard Av N&S.....	240 E	15700-	15900 S	186P
Winchester Av N&S...	140 W	14600-	15500 S	185N
Wood St N&S.....	82 W	14500-	16100 S	185N
Woodbridge Av N&S...	320 E	15700-	16400 S	186P
143rd St E.....	14300 S	1-	400 E	185P
144th St E.....	14400 S	1-	80 E	185P
145th St E.....	14500 S	1-	400 E	185P
145th St W.....	14500 S	1-	160 W	185N
146th St E.....	14600 S	1-	350 E	185H
146th St W.....	14600 S	1-	160 W	185G
147th St E.....	14700 S	1-	600 E	185H
147th St W.....	14700 S	1-	410 W	185G
148th St E.....	14800 S	1-	600 E	191B
148th St W.....	14800 S	1-	410 W	191A
148th Pl E.....	14820 S	300-	600 E	191B

STREET NAME	AT	FROM	TO	PAGE
148th Pl W	14820 S	262-	272 W	186N
149th St E	14900 S	1-	600 E	186P
149th St W	14900 S	1-	480 W	186N
149th Pl E, VACATED	14920 S	300-	339 E	186P
149th Pl W	14920 S	262-	342 W	186N
150th St E	15000 S	1-	339 E	186P
150th St W	15000 S	1-	480 W	186N
150th Pl W	15020 S	280-	342 W	186N
151st St E	15100 S	1-	339 E	186P
151st St W	15100 S	1-	480 W	186N
152nd St E	15200 S	1-	339 E	186P
152nd St W	15200 S	1-	160 W	186N
153rd St E	15300 S	1-	300 E	186P
153rd St W	15300 S	1-	160 W	186N
154th St E	15400 S	1-	250 E	186P
154th St W	15400 S	1-	242 W	186N
154th Pl W	15420 S	160-	225 W	186N
155th St E	15500 S	1-	400 E	186P
155th St W	15500 S	1-	240 W	186N
155th Pl W	15520 S	122-	200 W	186N
156th St E	15600 S	1-	339 E	186P
156th St W	15600 S	1-	200 W	186N
156th Pl W	15620 S	122-	200 W	186N
157th St E	15700 S	1-	339 E	186P
157th St W	15700 S	1-	200 W	186N
157th Pl W	15720 S	82-	182 W	186N
158th St E	15800 S	1-	339 E	186P
158th St W	15800 S	1-	160 W	186N
158th Pl W	15820 S	82-	160 W	186N
159th St E	15900 S	1-	350 E	186P
159th St W	15900 S	1-	200 W	186N
160th St E	16000 S	1-	450 E	187P
160th St W	16000 S	1-	122 W	187N
161st St E	16100 S	1-	450 E	187P
161st St W	16100 S	1-	122 W	187N
162nd St E	16200 S	270-	450 E	187P
163rd St E	16300 S	270-	450 E	187P
164th St E	16400 S	400-	450 E	187P
165th St E	16500 S	270-	500 E	187P
166th St E	16600 S	270-	500 E	187P
167th St E	16700 S	270-	500 E	187P

HARWOOD HEIGHTS

Main Township-Inc.1948

North Numbers begin at Irving Pk.Rd. 5000 N
West Numbers begin at Harlen Ave. 7200 W
Chicago Numbering systeem continued
Chicago Blue Book .....Map 35D

HAZELCREST

Thornton Township

POPULATION... (1940--1,299)...(1930--- 1,162)
20 mi. South of Madison, 2 mi. West of State
VILLAGE HALL - 170th & Lincoln St...Page 187N

Chicago System Continued
Even Numbers North & West
N & S. Numbers Begin at 167th St.(S.16700)
E & W. Numbers Begin at (N.2000)

Anthony Av.	N&S.....	2300 W.	16700-17100	S	187N
Ashland Av.	N&S.....	1600 W.	16700-17100	S	187N
Bulger Av.	N&S.....	2100 W.	16700-17100	S	187N
Crane Av.	N&S.....	2250 W	16700-17100	S	187N
Head Av.	N&S.....	2200 W.	16700-17100	S	187N
Jodave St	N&S.....	1850 W.	16900-17100	S	187N
Lincoln St.	N&S.....	1900 W.	16700-17100	S	187N
Orchard Ridge	N&S..	2350 W.	16700-17100	S	187N
Page St.	N&S.....	1750 W.	16700-17100	S	187N
Robey St.	N&S.....	2000 W.	16700-17100	S	187N
Shea Av.	N&S.....	2050 W.	16700-17100	S	187N
Trapet Av.	N&S.....	2150 W.	16700-17100	S	187N
Western Av.	N&S..	2400 W.	16700-17100	S	187N
Winchester Av.	N&S.	1950 W.	16900-17100	S	187N
Wood St.	N&S...	1800 W.	16700-17150	S	187N
167th St.	E&W....	16700 S.	1600- 2400	W	187N
168th St.	E&W....	16800 S.	1600- 2400	W	187N
169th St.	3HW....	16900 S.	17- 2400	W	187N
170th St.	E&W....	17000 S.	1750- 2400	W	187N
171st St...	E&W....	17100 S.	1600- 2400	W	187N

STREET NAME	AT	FROM	TO	PAGE

HIGHLAND PARK

Lake County, Illinois--Deerfield Township

POPULATION..(1940--14,476)...(1930-- 12,203)
22 mi. North of Madison, ½ mi. West of State
Located on the G.N.S.,Elec.R.R.- N.M.R.R.
City Hall- St.Johns Av.& Hazel Av. Page 2B
Even Numbers South and West
N. & S. Numbers begin at County Line Rd(No.1)
E. & W. Numbers begin at Lake Michigan.(No.1)

Acorn La...	N&S.....	1800 W.	0- 100	N.	2A
Alta La....	E&W.....	1900 W.	1500- 1600	W.	1C
Alvin Pl...	E&W..	900 N.	500- 600	W.	3C
Andean Pl..	E&W.....	1800 N.	1000- 1100	W.	2A
Apple Tree La.	E&W...	3100 N.	800- 900	W.	Lake
Arbor Av.	N&S.....	1600 W.	1200- 1600	N.	2A
Ashland Pl.	N&S.....	400 W.	400	N.	2A
Athletic Field La		1000 W.	1800- 2000	N.	3C
Audubon Pl.	E&W.....	3400 N.	500- 600	W.	Lake
Ava St.	E&W.....	900 N.	400- 500	W.	3C
Baldwin Rd.	N&S.....	300 W.	700- 900	N.	3C
Balsam Rd..	E&W.....	300 N.	1800- 1900	W.	3A
Barberry RD.	N&S....	1600-W.	200- 900	N.	3B
Beech La.(Pri.)	N&S.	400 W.	1100-		2C
Beech St.	E&W.....	1200 N.	0- 500	W.	2C
Belle Av.	E&W.....	2100 N.	100-		2B
Bellevue Pl.	E&W....	800 N.	500 600	W.	3C
Beverly Pl.	N&S.	900-1200 W.	1500- 1900	N.	2A
Berkeley Rd.	E&W...	1600 N.	1200- 2300	W.	2A
Birch Av.	E&W....	1200 N.	1300- 1400	W.	2B
Birchwood Av.	E&W...	1800 N.	1200- 1400	W.	2A
Blackhawk Rd.	N&S...	500 W.	0- 200	N.	3C
Blackhawk Av. changed to Blackhawk Road.					
Blackstone Pl.	E&W..	400 N.	500- 700	W.	3C
Blackwood Av.	N&S...	1000 W.	2400/ 2600	N.	1A
Blodgett Pl.	E&W....	1500 N.	1400	W.	2A
Bloom St.	E&W....	2600 N.	100- 400	W.	1B
Burchell Av.	E&W...	2900 N.	700- 800	W.	1A
Blossom Ct.	E&W.....	300 N.	1700	W.	3A
Bob-O-Link Rd.	E&W.	1300 N.	700- 1400	W.	2B
Boxer Ct.	E&W.....	2200 N.	1700- 1800	W.	Lake
Braeburn Tr.(Pri.)		500 N.	200-	W.	Lake
Braeside Rd.	E&W...	100 N.	300- 600	W.	3C
Briar La.	N&S....	1900 W.	200- 400	N.	3A
Briargate Dr.	N&S...	2000 W.	1000- 1100	N.	3A
Briarwood Pl.	E&W...	500 N.	400	W.	3C
Brittany Rd.(Pri.)		1100 N.	900- 1000	W.	3B
Broadview Av.	N&S...	600 W.	400- 900	N.	3C
Bronson Av. Changed to Baldwin Rd.					
Brook Rd..	N&S.....	500 W.	3200- 3400	N.	1A
Brownville Rd.	E&W.	200 N.	300- 400	W.	3C
Buckthorn Ct.	E&W.	1800 N.	1500	W.	1C
Burtis Av.	E&W....	2500 N.	500-	W.	1B
Burton Av.	N&S....	500 W.	400- 1000	N.	3C
Buena Rd.	N&S....	1200 W.	3300- 3500	N.	Lake
Broson La.(Pri.)		200 W.	700-	N	3C
Bronson La.(Pri.)		200 W.	700-	N.	3C
Cardinal La.	N&S....	1700 W.	2200- 2600	N.	Lake
Carol Ct.	E&W.....	200 N.	300- 400	W.	3C
Cary Av.	E&W.....	800 N.	100- 300	W.	3C
Castlewood Rd.	E&W..	1100 N.	1900- 2000	W.	Lake
Cavell Av.	N&S.....	1800 W.	1200- 2100	N.	2A
Cedar Av..	E&W....	1000 N.	0- 500	W.	3C
Cedar Crest Dr.(Pri.		1500 N.	2000- 2100	W.	1C
Centerfield Ct.	E&W.	1800 N.	1000-	W.	2A
Central Av.	E&W	1600-2000 N.	0- 1000	W.	2B
Central Ct.	E&W	1800-1900 N.	100- 500	W.	2C
Cherokee Rd.	E&W....	100 N.	500- 600	W.	3C
Cherry La.	E&W.....	1900 N.	1000-	W.	2A
Chicago Av.	E&W....	2400 N.	500- 1200	W.	2B
Circle Av. changed to Crescent Ct.					
Clavey Ct.	N&S....	1300 W.	500- 600	N.	3B
Clavey La.	N&S....	1400 W.	400- 600	N.	3B
Clavey Rd.	E&W....	400 N.	700- 1900	W.	3C
Clifton Av.	N&S....	1000 W.	1600- 1900	N.	2A
Clinton Ct changed to Port Clinton Rd.					
Cloverdale Av.	N&S	1800 W.	1400- 2000	N.	2A
College Pl	E&W....	3400 N.	700-	W.	1A
Compton Av.	N&S	1000-1200 W.	2200- 2600	N.	2A
Comstock Pl.	E&W...	600 N.	400- 500	W.	3C
County Line Rd.	E&W.	0 N.	300- 2200	W.	2C
Country La.	N&S....	2000 W.	0- 200	N-	3A

STREET NAME	AT	FROM	TO	PAGE
Court Av. E&W.....	1400 N.	1000-	W.	2B
Crawford Pl.E&W....	800 N.	600-	W.	3C
Crescent Ct.N&S....	100 W.	1800	N.	2C
Crofton Av. N&S....	900 W.	1100-	1300 N.	3B
Dale Av. N&S.....	200 W.	1700-	2000 N.	2C
Dato Av.... N&S.	500-800 W.	3000-	3500 N.	1A
Dean Av.... N&S.	100-500 W.	600-	1000 N.	3C
Deerfield Ct.E&W...	1400 N.	1300-	W.	2A
Deerfield Pl.N&S..:	1300 W.	1200-	1500 N.	2A
Deerfield Rd.E&W	1600-800W.	500-	2100 N.	2A
Deerfield Av.changed to Deerfield Rd.				
Deere Park Ct.E&W..	100 N.	100-	W.	3D
N.Deere Park Dr.East	0 W.	200-	300 N.	3D
Deere Park Drive N.changed to N.Deere Pk.Dr.E				
N.Deere Park Dr.West	0 W.	200-	300 N.	3D
Deere Pk.Dr.N.W.changed to N.Deere Pk.Dr.W.				
S.Deere Park Dr	0-200 W.	0-	100 N.	3D
Deere Pk.Dr.S.E.& S.W.&S.changed to S.Deere				
Dell La....N&S.....	300 W.	300-	400 N.	3C
Dell Place changed to Dell Lane.				
Delta Rd...E&W.....	300 N.	300-	400 W.	3C
Derrick St.N&S.....	1100 W.	2400-	2600 N.	1A
De Tamble Av.E&W..	1100 N.	600-	700 W.	3B
Devonshire Ct.N&S..	1700 W.	1000	N.	3A
Division St.E&W....	1400 N.	1300-	1400 W.	2A
Dogwood Ct. E&W....	1700 N.	1400-	W.	2A
Driscoll Ct.E&W....	1600 N.	900-	W.	2B
East St.changed to Shady Lane				
East Parkway changed to Heron Road.				
Eastwood Av.N&S	1900-1600W.	1200-	1800 N.	2A
Eastview Rd. changed to Barberry Rd.				
Edgecliff Dr. E&W..	2600 N.	0-	100 W.	1B
Edgewood Rd. E&W..	800 N.	700-	1900 W.	3B
Egandale Rd. N&S.	0 W.	2100-	2300 N.	2B
Elder La. E&W....	300 N.	200-	W.	3D
Ellendale Rd. changed to York Lane				
Ellridge Circle N&S	1700 W.	400-	N.	3A
Elm Pl. E&W.....	2000 N.	300-	700 W.	2B
Elmwood Dr. N&S...	1000 W.	1600-	1900 N.	2A
Euclid Av.E&W.....	3200 N.	600-	W.	1A
Exmoor Av. N&S....	700 W.	2000-	2400 N.	2B
Fairview Rd.E&W...	1300 N.	800-	900 W.	2B
Ferndale Av.N&S...	1700 W.	1200-	1400 N.	2A
First St. N&S...	500 W.	1600-	2100 N.	2B
Flora Pl... N&S...	600 W.	300-	N.	3C
Fountain Sq.E&W...	1400 N.	1400-	W.	2A
Forest Av.N&S..500-	200 W.	1200-	1800 N.	2B
Fort Sheridan Av.N&S	200 W.	2700-	N.	1B
Friar Tuck Av.E&W.	1900 N.	1500-	1600 W.	1C
Garland Av. E&W.	1400 N.	1800-	1900 W.	Lake
Glen Rd. N&S.....	1600 W.	800-	N.	3A
Glenview Av.E&W...	2100 N.	500-	700 W.	2B
Glenwood Ct.changed to Buckthorn Ct.				
Glencoe Av. N&S....	600 W.	1100-	1500 N.	2B
Glenwood Av.changed to Sherwood Rd.				
Golf Av. E&W.....	1300 N.	1300-	1400 W.	2A
Golfview Av. changed to Marquette Rd.				
Grange Av.N&S.....	1500 W.	2000-	2200 N.	1C
Gray Av. E&W.....	1200 N.	500-	600 W.	3B
Green Bay Rd.N&S	700-500 W.	0-	2500 N.	2B
Green Bay Rd part changed to Old Elm Rd.				
Grandview Av. changed to Spruce Av.				
Grenfell La changed to Suffolk Lane.				
Greenwood Av.	1100-700 W.	2200-	3100 N.	2A
Greenwood Lane changed to Acorn Lane				
Groveland Av. N&S	300 W.	400-	600 N.	Lake
Grove Av. E&W.....	900 N.	1500-	1600 W.	3A
Half Day Rd. E&W...	2600 N.	800-	2000 W.	1A
Harlan Ct changed to Dogwood Court.				
Harvard Ct E&W.....	1800 N.	800-	1000 W.	2A
Hastings Av. N&S...	1100 W.	0-	100 N.	3C
Havenwood Ct.E&W...	100 N.	400-	W.	3C
Hawthorne La N&S...	200 W.	1400-	1600 N.	2C
Hazel Av. E&W...	1700 N.	0-	500 W.	2B
Hemlock La.. N&S...	1800 W.Pri.	0-	100 N.	3A
Heron Rd. N&S...	1400 W.	1600-	1700 N.	2A
Hedge Run....E&W...	400 N.	300-	W.	3C
Hiawatha Ct. E&W...	100 N.	1300-	W.	3B
Hiawatha Trail N&S.	1400 W.	0-	100 N.	3B
Hickory St.. N&S...	800 W.	1600-	N.	2B
Highland Pl. E&W...	600 N.	500-	700 W.	3C
Highmoor Rd. N&S...	1600 W.	2200-	2600 N.	Lake
Hill St..... E&W...	3200 N.	500-	800 W.	1A
Hillcrest Av.N&S...	1900 W.	1000-	1100 N.	3A
Hillside Dr. N&S...	700 W.	400-	600 N.	3C
Holly Rd.... E&W..	1900 N.	1800-	2000 W.	1C
Homewood Av..E&W..	2000 N.	600-	700 W.	2B
Huntington LaE&W..	1500 N.	1600-	1700 W.	2A
Hyacinth Pl. E&W..	3500 N.	500-	700 W.	1A
Indian Tree Dr.N&S.	600 W.	0-	100 N.	3C
Iris Lane E&W...	300 N.	300-	W.	3C
Ivy Lane.....E&W...	0 N.	200-	300 W.	3D
Judson Av....N&S...	400 W.	600-	900 N.	3C
Kimball Rd...E&W...	1500 N.	700-	900 W.	2B
Kimballwood La.Pri.	1400 N.	700-	800 W.	2B
Kincaid St...N&S...	500 W.	500-	700 N.	3C
Krenn Av.... N&S	700-500 W.	3200-	3500 N.	1A
Lake Av.....N&S....	100 W.	1600-	1900 N.	2C
Lakeside Manor Rd.	100 W.	400-	N.	3D
Lakeside Pl.N&S....	200 W.	0-	300 N.	3C
Lakeside Av.changed to Warbler Place				
Lakeview Ter.E&W..	400 N.	0-	100 W.	3D
Lakewood Place E&W.	500 N.	0-	200 W.	3D
Lancelot Av..E&W..	1700 N.	1500-	1600 W.	2A
Laurel Av. E&W	1900-1600N.	0-	800 W.	2B
Lawndale Av. N&S.	1800 W.	600-	800 N.	3A
Lambert Tree Av.	400 N.	300-	400 W.	3C
Lewis La.E&W.Pri	100 N.	1900-	W.	3A
Lilac La. N&S....	1800 W.	900	N.	3A
Lincoln Av. South	200 W.	1000-	1300 N.	3C
Lincoln Av. West	1400 N.	499-	700 W.	2B
Lincoln Pl. N&S.	500 W.	1300-	1500 N.	2B
Lincolnwood Rd.N&S	400 W.	100-	400 N.	3C
Linden Av. N&S....	300 W.	1000-	2300 N.	2B
Linden Park Pl E&W.	2100 N.	200-	300 W.	2B
Little John Ct.E&W.	1900 N.	1600	W.	1C
Livingston Av.E&W.	2500 N.	1000-	1100 W.	1A
LLewellyn Av.E&W..	2800 N.	700-	800 W.	1A
Logan St. N&S.....	300 W.	2600-	2700 N.	1B
Lauretta Pl. N&S..	300 W.	2700-	N.	1B
Locust Ct. N&S...	1000 W.	2300	N.	2A
Lotus Pl. E&W...	3300 N.	600-	700 W.	1A
Lyman Ct. N&S....	200 W.	500-	N.	3C
Main St changed to Highmoor Rd.				
Manor Rd N&S.....	1800 W.	2200-	2300 N.	Lake
Manor Ter. Changed to Braeburn (Private)				
Maple Av..E&W.....	2300 N.	100-	300 W.	2B
Maple La..N&S.....	200 W.	2300-	N.	2B
Maplewood Rd changed to Cardinal Lane				
Marion Av. E&W.Pri.	100 N.	600	1200 W.	3C
Marion Av. part changed to Cherokee rd.				
Marion Ct changed to Havenwood Ct.				
Marquette Rd. N&S..	1100 W.	0-	N.	3B
Marshman St.. E&W..	900 N.	200-	400 W.	3C
Mc Craren Rd.N&S..	1500 W.	1400-	2900 N.	2A
Mc Daniels Av N&S..	1000 W.	1200-	1600 N.	2B
Mc Govern St. N&S..	700 W.	1600-	1700 N.	2B
Meadow La...E&W....	2400 N.	1600-	1800 W.	Lake
Melody La...E&W.....	300 N.	500-	600 W.	3C
Meadowlark Rd.N&S..	1100 W.	2400-	N.	1A
Melvin Dr. E&W....	0 N.	1000-	1200 W.	3B
Michigan Av.E&W....	2400 N.	500-	W.	1B
Midland Av. E&W....	1400 N.	1500-	1900 W.	2A
Midlothian Av.N&S..	700 W.	2000-	2200 N.	2B
Midway Av.changed to Holly Rd.				
Moorland.changed to Marion.(Private)				
Montgomery Av.N&S...	300 W.	2400-	2500 N.	2B
Moraine Rd..E&W...	2500 N.	100-	400 W.	1B
Moseley Rd. E&W...	800 N.	700-	800 W.	3B
Mulberry Pl.E&W...	1500 N.	500-	600 W.	2B

STREET NAME	AT	FROM	TO	PAGE
North Av. E&W....	2800 N.	700-	900 W.	1B
North End Ct.changed to Cherry Lane				
North Ave part changed to Temple av.				
Northland Av.E&W...	1400 N.	1500-	2000 W.	2A
Northmoor Rd.changed to Melody Lane				
Nyoda Pl E&W.....	0 N.	1200-	1400 W.	3B
Naida Pl..E&W.(Pri)	2300 N.	400-	W.	2B
Oakdale Lane changed to Turnstile La.Private				
Oak Grove Av.changed to Indian Tree Dr.				
Oak Knoll Tr.N&S...	200 W.	100-	200 N.	3L
Oakvale Pri.E&W....	1100 N.	0-	100 W.	3C
Oakland Dr. E&W....	500 N.	200-	400 W.	3C
Oak St.....N&S....	100 W.	2500-	2800 N.	1B
Oakmont Rd.E&W.(Pri	1000 N.	0-	100 W.	3C
Oakwood Av.N&S.....	700 W.	1300-	1600 N.	2B
Old Briar Rd.E&W...	200 N.	1600-	1800 W.	3L
Old Barn La.(Pri)	900 W.	1400-	1600 N.	2E
Old Elm Rd..E&W....	3600 N.	500-	1200 W.	1A
Old Mill Rd.E&W....	3200 N.	1300-	1600 W.	Lake
Old Mill Rd.North	1200 W.	3300-	3600 N.	Lake
Oak Ridge AvChanged to Red Oak Lane				
Old Trail..E&W.....	3000 N.	500-	900 W.	1A
Onwentsia Av E&W...	2200 N.	500-	1100 W.	2B
Orchard La.. E&W...	2400 N.	300-	400 W.	2B
Park Av..... E&W...	2000 N...	0-	500 W.	2B
Park Av.West E&W...	2000 N.	500-	2000 W.	2B
Park La..... N&S..	100 W.	2000-	2100 N.	2B
Park Lane Ct.changed to Alta Lane				
Piccadilly Rd.E&W..	900 N.	1900-	W.	3A
Pierce Rd....N&S..	300 W.	0-	200 N.	3C
Pine Point Dr.N&S..	200 W.	100-	200 N	3D
Pleasant Av. N&S...	600 W.	400-	900 N.	3C
Pleasant Ct.changed to Iris Lane				
Popular Rd...N&S...	1800 W.	200-	N.	3A
Port Clinton Rd.N&S	100 W.	2700-	N.	1B
Princeton Av E&W...	1600 N.	900-	1100 W.	2A
Priscilla Av.N&S...	800 W.	2800-	3100 N.	1A
Prospect Av..E&W..	1800 N.	0-	400 W.	2B
Ravinia Park Rd.Pri	600 W.	100-	200 N.	3C
Ravenswood AvN&S..	1000 W.	2200-	2600 N.	2A
Ravine Dr. E&W..	1600 N.	0-	500 W.	2C
Ravine La.Pri.N&S	500 W.	1600-	N.	2B
Ravinia Rd. E&W..	1000 N.	500-	600 W.	3C
Ravinia Ct.Changed to Ivy Lane				
Ravine Ter. N&S...	300 W.	1600	N.	2C
Ravine Manor Rd changed to Elder Lane				
Red Oak La.. N&S...	1800 W.	500-	700 N.	3A
Rice St.....N&S...	300 W.	600-	800 N.	3C
Richfield Av.E&W...	1200 N.	1600-	2000 W.	2A
Ridgelee Rd. E&W...	200 N.	1600-	1800 W.	3A
Ridge Rd.... N&S...	1800 W.	0-	3200 N.	3A
Ridge Place changed to Boxer Court				
Ridgeland Av.changed to Huntington Lane				
Ridgeway Av.cnanged to Stratford Road				
Ridgewood Pl.N&S..	600 W.	900	N.	3C
Ridgewood Dr.N&S..	600 W.	900-	1300 N.	3C
Riparian Rd.Pri.E&W	2600 N	0-	100 W.	1B
Ryders La....N&S...	2200 W.	1600-	1700 N.	1C
Robin Hood Pl.E&W..	1600 N.	1500-	1600 W.	1C
Roger Williams Av..	700 N.	0-	700 W.	3C
Rollingwood Rd.N&S	900 W.	1200	N.	2B
Rosemary Rd. E&W...	500 N.	1600-	1700 W.	3A
Roslyn Circle (Pri.)	200 W.	2600-	N.	1B
Roslyn La... N&S..	200 W.	2500-	2700 N.	1B
Rosewood Pri.E&W..	800 N.	100-	W.	3C
Ruth Ter.part changed to Hedge Run				
Sandwick Ct..E&W.	1700 N.	1000-	1100 W.	2A
Second St....N&S..	600 W.	1500-	1900 N.	2B
Shabonee Rd..N&S.	1200 W.	300-	400 N.	3B
Shady La.....N&S..	1600 W.	2200-	2300 N.	Lake
Sheahen Ct.. N&S..	700 W.	1800-	N.	2E
Sheldon La.Pri.N&S.	800 W.	0-	N.	3C
Sheridan Rd.	300- 500 W.	0-	2800 N.	2B
Sheridan Place changed to Mulberry Place				
Sherwood Rd..N&S...	1800 W.	1200-	1800 N.	2A
Skokie Valley Rd.	1500 W.	0-	3400 N.	3B
Skokie Av..E&W....	2300 N.	500-	600 W.	2B
Sora Rd....N&S....	1400 W.	1600-	1700 N.	2A
South End Court changed to Andean Place				
Southland Av.E&W...	1300 N.	1600-	1900 W.	2A
Spruce Av. N&S...	1900 W.	1600-	2000 N.	Lake
St.Johns Av. N&S..	400 W.	0-	2700 N.	2B
St Johns Pl. N&S..	400 W.	2200-	2300 N.	2B
Stratford Rd.E&W.	700 N.	1800-	1900 W.	3A
Strath Erin. E&W..	700 N.	1600-	1700 W.	3A
Suffolk La. E&W..	600 N.	1800-	2000 W.	3A
Sumac Rd.....N&S..	1700 W.	200-	900 N.	3A
Sumach Place changed to Audubon Place				
Summerdale AvN&S..	2000 W.	1100-	N.	3A
Sunnyside Av.N&S..	1800 W.	1300-	2000 N.	1A
Sunnyside Lane changed to Old Trail				
Sunset Rd..N&S....	900 W.	1600-	2000 N.	2B
Sylvester Pl.N&S..	100 W.	1600	N.	2C
Sycamore Pl.E&W...	1600 N.	0-	100 W.	2C
Sycamore La,N&S...	0 W.	1600	N.	2C
Summit Av. N&S	500-1100 W.	2600-	3600 N.	1A
Taylor Av...E&W....	1600 N.	1100-	1400 W.	2A
Tecumseh Av.N&S....	1300 W.	0-	N.	3B
Temple Av. E&W...	2700 N.	200-	400 W.	1B
Thornapple La.E&W.	2400 N.	1600-	1700 W.	Lake
Turnstile La.E&W..	100 N.	1800-	W.	3A
University Av.N&S.	900 W.	3000-	3600 N.	1A
Underwood Av..E&W.	2500 N.	900-	1100 W.	1A
Valley Rd....N&S..	800 W.	0-	N.	3C
Vine Av.....E&W..	2200 N.	0-	700 W.	2B
Wade St.....N&S..	400 W.	900-	1100 N.	3C
Wah-wah-taysee Av	1200 W.	0-	N.	3B
Walker Av....E&W..	2800 N.	0-	400 W.	1B
Walnut St....E&W..	1600 N.	500-	600 W.	2B
Warbler Pl...N&S...	700 W.	2900-	3000 N.	1A
Washington Pl.E&W.	500 N.	500-	600 W.	3C
Waukegan Av..N&S..	400 W.	2400-	2700 N.	1B
Waverly Rd...N&S	100-300 W.	1300-	1400 N.	2C
West st changed to Highmoor Rd (Parts)				
West Parkway changed to Sora Road				
Western Av.N&S	500-1400 W.	1400-	3500 N.	2A
Westgate Ter.E&W..	1000 N.	1900-	2000 W.	Lake
Western Pl...E&W..	3500 N.	500-	W.	1A
Westwood st.changed to Meadow Lark Rd.				
Westview Road changed to Sumac Road				
Wildwood La..N&S..	100 W.	900-	1000 N.	3C
Willow Rd....N&S..	1700 W.	2200-	2500 N.	Lake
Willow Pl....E&W..	2500 N.	1500-	1600 W.	Lake
Wincanton La.Pri.	100 W.	1700	N.	2C
Windsor Rd...N&S.	1800 W.	900-	1000 N.	3A
Winona Rd....N&S..	1300 W.	0-	400 N.	3B
Winthrop Rd.	1900-1700 W.	600-	1000 N.	3A
Wood Corte changed to Locust Court.				
Woodbine Av. N&S	1900 W.	600-	800 N	3A
Woodcrest Lane changed to Hemlock Lane				
Woodland Rd. E&W..	500 N.	200-	400 W.	3B
Woodbridge La Pri.	100 W.	2400-	N.	1B
Woodpath.....N&S..	300 W.	2300-	N.	2B
Yager Av.....E&W..	1200 N.	1300-	1400 W	2A
Yale La.....E&W..	1900 N.	800-	900 W	2A
York La..... E&W..	1500 N.	1800-	2000 W.	1C
Ravin Oaks La..E&W.	1300 N.	100-	150 W.	2C

CRAMSIE, LAADT & COMPANY
FIRE—CASUALTY—SURETY—LIFE INSURANCE
175 West Jackson Boulevard : : : WAbash 2-3161
Serving Real Estate and Mortgage Houses in Their Insurance Production

HIGHWOOD

Lake County, Illinois--Deerfield Township
POPULATION...(1940--3,707)...(1930--- 3,590)
23 mi. North of Madison, 8 mi. West of State
Located on the C.N.S.& N.Elec.R.R.-C.N.W.R.R.
City Hall 1-Waukegan Av.& Webster Av. Map 1A
Even numbers North and West
N. & S. Nos.begin at the South Limits..(No.1)
E. & W. Nos.begin at the East Limits..(No.1)

STREET NAME	AT	FROM	TO	PAGE
Ashland Av E&W.....650	N	400-	1 W	1A
Burchell Av E&W.....500	N	400-	200 W	1A
Burtis Pl E&W.....100	N	75-	50 W	1A
Burtis Av E&W.....150	N	50-	1 W	1A
Central Av N&S.....300	W	1-	300 N	1A
May Av. E&W.....550	N	100-	1 W	1A
Elm Av N&S.....25	W	75-	150 N	1A
Everts Pl N&S.....125	N	200-	300 N	1A
Euclid Av E&W.....750	N	400-	1 W	1A
Evolution Av.N&S....350	W	200-	300 N	1A
Fairview Av N&S... see Pleasant St				
Funston Av N&S.....200	W	400-	500 N	1A
Grove Av N&S.....300	W	300-	400 N	1A
Green Bay Rd.N&S.. 350	W.	200-	800 N	1A
High St N&S.....200	W	150-	300 N	1A
Highwood Av E&W.....300	N	400-	1 W	1A
Jefferson Av N&S....400	W	200-	300 N	1A
Jefferv Pl N&S.....175	W	200-	300 N	1A
Jocelyn st..E&W..... 350	N	350-	400 W	1A
Lake Forest Av N&S..200	W	450-	600 N	1A
Lake View Av N&S.....1	W	400-	800 N	1A
Llewellyn Av E&W....450	N	300-	200 W	1A
Maple Av N&S.....125	W	75-	125 N	1A
Michigan Av E&W.....50	N	200-	1 W	1A
North Av E&W.....400	N	400-	1 W	1A
Oak Ter N&S.....250	W	300-	400 N	1A
Oak Av N&S.....100	W	75-	125 N	1A
Oakridge Av E&W.....250	N	300-	200 W	1A
Palmer Av N&S.....200	W	300-	100 N	1A
Pleasant St N&S.....250	W	135-	200 N	1A
Prairie Av E&W.....200	N	400-	1 W	1A
Railway Ave.changed to Green Bay Rd.00			N	1A
Sard Pl E&W.....100	N	300-	200 W	1A
Summit Pl E&W.....100	N	125-	100 W	1A
Walker Av N&S.....300	W	400-	600 N	1A
Washington Av E&W...600	N	400-	1 W	1A
Waukegan Rd N&S.....200	W	300-	800 N	1A
Webster Av E&W.....475	N	100-	1 W	1A
Western Av N&S.....400	W	1-	650 N	1A
Wren Dale Av E&W.....25	N	300-	74 W	1A

STREET NAME AT FROM TO PAGE

HILLSIDE

Proviso Township
POPULATION... (1940--1,080)...(1930 1,004)
1 mi. South of Madison, 14 mi. West of State
On the Illinois Central Elec.R.R.
VILLAGE HALL - Harrison St & Wolf Rd. Page72A
No House Numbering System

Adams St E&W 72A
Augustine Av E&W 72A
Bellwood Av N&S. 72B
Broadview Av N&S 72B
Butterfield Rd E&W 72B
Center St N&S. 72B
Cermak Rd E&W. 82A
Darnstadt Av E&W see Madison St
Division St E&W. 72B
East Av N&S. 72B
East End Av N&S. 72A
Edgewater Av E&W 72F
Edgewater Ct E&W 72B
Elm Av N&S 72A
Elm Av E&W 72A
Englewood Av N&S 72B
Forrest Av N&S 72B
Geneva Av N&S. 72B
Granville Av N&S 72B
Harrison St E&W. 72B
Hillside Av N&S. 72A
Howard Av N&S. 72A
Hyde Park Av N&S 72B
Irving Av N&S. 72A
Jackson St E&W 72A
Laverne Av N&S 72A
Lind Av N&S. 72A
Locust Av E&W. 72A
Madison St E&W 72B
Mannheim Rd N&S. 72B
Maple Av N&S 72B
May St E&W 72B
Melrose Av N&S see Butterfield Rd
Oak Av N&S 72B
Oak Ridge Av N&S 72B
Orchard Av N&S 72B
Prospect Av E&W. 72A
Railroad Av E&W. 72B
Roosevelt Rd E&W 72B
Taft Av N&S. 72A
Van Buren St E&W 72A
Warren Av E&W. 72B
Washington St E&W. 72B
Whiteside Av N&S see Mannheim Rd
Wolf Rd N&S. 72A

STREET NAME AT FROM TO PAGE

49th Av N&S. 72B
50th Av N&S. 72B
51st Av N&S. 72B
52nd Av N&S. 72B
53rd Av N&S. 72B
54th Av N&S. 72B
55th Av N&S. 72B
56th Av N&S. 72B

HOMEWOOD

Thornton, Bremen, Rich, & Bloom Township
POPULATION...(1940--4,078)...(1950..5,897)
21 mi.South of Madison 3 mi. West of State
Located on the I.C.ELEC.R.R. at 17900 South
Village Hall 2020 Chestnut Rd..... . . 188N
Chicago Systeem Continued
Even numbers South and West
N. & S. Numbers begin at 175th St...(S.17500
E. & W. Numbers begin at.....(W. 800)

Aberdeen Av.N&S....1100 W. 18300-18700 S.189P
Alexander-St.E&W..18550 S. 2600- 2700 W.189M
Argyle Av. N&S....2600 W. 18300-18600 S.189M
Armitage Ct.N?S. ..1225 W. 18000-18100 S 188P
Ashland Av. N&S ...1600 W. 17500-19000 S.188N
Ashland Blvd N&S...1500 W 17500-17900 S 188P
Birch Rd E&W.....18400 S 1000- 2600 W 189P
Brier Av N&S.....2050 W 17600-17700 S 188N
Burr Oak Rd E&W...17950 S 1700- 1800 W 188P
California Av N&S..2800 W 17700-17900 S None
Carpenter Av N&S...1050 W 18300-18700 S 189P
Cedar Rd E&W.....17800 S 1600- 2800 W 188N
Center Av N&S.....1200 W 18100-19200 S 188P
Cherry La E&W.....18100 S 2000- 2150 W 188N
Chestnut Rd E&W...18000 S 2000- 2200 W 188N
Cowing Ct N&S.....1950 W 18300-18600 S 189N
Downey Rd..E&W....18650 S. 2000- 2400 W.189N
Dundee Av N&S.....2450 W 17500-18700 S 189M
Dixie Hwy. N&S....2000 W. 17500-18900 S.188N
Dixmoor Dr. N&S....2100 W. 17500-17650 S.188N
Elm Rd. E&W...17950 S. 2000-2050 W. 188N
Elm Av.....(Changed to Golfview Av)
Evergreen Rd E&W..18350 S 1300- 2000 W 189P
Fairfield Av N&S...2750 W 17700-17900 S None
Francis Av.E&W... 18600 S 2000- 2400 W.189N
Gladville Av N&S...1700 W 17700-18000 S 188N
Golfview Av.N&S... 1900 W. 17500-18550 S 188N
Gottschalk Av N&S .1900 W 17875-18600 S 188N

Consult

BLUE BOOK

ADVERTISERS

PERCY WILSON
MORTGAGE & FINANCE CORPORATION
134 N. LA SALLE CE 6-8270

STREET NAME	AT		FROM	TO		PAGE
Halsted St N&S	800	W	17900-	19300	S	188P
Harwood Av N&S	2400	W	17700-	18700	S	188N
Hawthorne Rd E&W	17650	S	2000-	2500	W	188N
Heather Rd E&W	18600	S	1000-	2600	W	189P
Henry St N&S	2225	W	18300-	18400	S	189N
Hickory Rd E&W	18125	S	1200-	2000	W	188P
Highland Av N&S	1800	W	17700-	18900	S	188N
Hillside Av N&S	2250	W	17550-	17700	S	188N
Holbrook Rd E&W	19300	S	800-	1200	W	189P
Homewood Av N&S	1850	W	17875-	18600	S	188N
Hood Av N&S	1300	W	17900-	19200	S	188P
Howe Av N&S	2200	W	17500-	17900	S	188N
Kedzie Av N&S	2200	W	17500-	19100	S	189M
Klimm Av N&S	2200	W	18300-	18600	S	189N
Lexington N&S	2150	W	18500-	18600	S	189N
Linden Rd E&W	18000	S	1300-	1800	W	188P
Lincoln Av N&S	2550	W	17500-	17700	S	None
Loomis Av N&S	1400	W	17500-	19100	S	188P
Maple Rd E&W	17700	S	1600-	2800	W	188N
Martin Av N&S	2050	W	18100-	18700	S	188N
May Av N&S	1150	W	18300-	18700	S	189P
Morgan Av N&S	1000	W	18300-	18700	S	189P
Morris Av N&S	2125	W	18200-	18700	S	188N
Oak Rd E&W	18000	S	2250-	2600	W	188N
Oak Hill Av N&S	1450	W	17500-	17900	S	188P
Olive Rd E&W	18200	S	1200-	2150	W	188P
Olive Rd E&W	18100	S	2500-	2600	W	None
Palmer St N&S	2250	W	18400-	18600	S	189N
Perth Av N&S	2500	W	18300-	18800	S	189M
Pierce Av N&S	1250	W	18900-	19100	S	189P
Pine Rd E&W	17900	S	1600-	2800	W	188N
Poplar Av N&S	1500	W	18300-	18400	S	189P
Reigle Rd N&S	1600	W	18100-	19300	S	188N
Riddle St N&S	2150	W	17900-	17950	S	188N
Ridge Rd E&W	18075	S	800-	2200	W	188P
Roosevelt Av N&S	2150	W	17550-	17700	S	188N
South Park Av N&S	2200	W	17900-	18100	S	188N
Spruce Rd E&W	17550	S	2000-	2800	W	188N
Stedhall Rd.N&S	2700	W	18500	18600	S	189M
Stewart Av N&S	2550	W	18350-	18600	S	189M
Sycamore Rd E&W	18175	S	1800-	1900	W	188N
Sycamore Dr E&W	17600	S	2150-	2000	W	188N
Talman Av N&S	2650	W	17700-	17900	S	None
Tipton Av N&S	2250	W	17850-	17900	S	188N
Washington Av N&S	2200	W	17500-	17650	S	188N
Western Av N&S	2400	W	17500-	18600	S	188N
Willow Rd E&W	18500	S	1000-	2600		189P
Wood St (See Highland Av.)						
Lyn Ct N&S	1550	W	18550-	18650	S	189P
175th St E&W	17500	S	1000-	2800	W	188N
176th St E&W	17600	S	1500-	1600	W	188P
177th St E&W	17700	S	1500-	1600	W	188P
182nd Pl E&W	18250	S	1800-	1850	W	188N
183rd St E&W	18300	S	800-	2800	W	188P
184th St Changed to Birch Rd						
185th St Changed to Willow Rd						
186th St Changed to Heather St						
187th St E&W	18700	S	800-	2000	W	189P
188th St E&W	18000	S	1600-	2000	W	189N
189th St E&W	18900	S	1200-	2000	W	189P
190th St E&W	19000	S	1200-	1400	W	189P
191st St E&W	19100	S	1200-	1400	W	189P
192nd St E&W	19200	S	1200-	1300	W	189P

KENILWORTH

New Trier Township

POPULATION... (1940--2,935)...(1930---2,501)

15 mi. North of Madison, 4 mi. West of State

On the C.& N.W.R.R.- C.N.S.& M.Elec.R.R.

Village Hall- Cumnor Rd.& Melrose Av. Page 6F

Even Numbers South and East

N.& S.Nos.begin at the Southeast Limits(No.1)

E.& W.Nos.begin at Lake Michigan.....(No.1)

STREET NAME	AT		FROM	TO		PAGE
Abbottsford Rd N&S	350	W	300-	700	N	6F
Abingdon Av E&W	150	N	100-	250	W	6G
Brier St N&S	700	W	600-	800	N	5F
Cumberland Av E&W	600	N	200-	400	N	6F
Cummings Av E&W	750	N	700-	800	W	6F
Cumnor Rd N&S	400	W	300-	600	N	6F
Dawes Rd. E&W	450	N	1-	100	W	6G
Devonshire Lane E&W	350	N	1-	100	W	6G
Earlston Rd E&W	450	N	500-	650	W	7F
Essex Rd N&S	300	W	200-	650	N	6G
Exmoor Rd N&S	650	W	650-	750	N	6F
Glendining Rd N&S	500	W	300-	400	N	7F
Green Bay Rd N&S	500	W	400-	700	N	6F
Greenwood Av E&W	300	N	500-	700	N	7F
Ivy Ct E&W	700	N	350-	400	W	6F
Kenilworth Av E&W	400	N	100-	650	W	6G
Kenilworth Ter E&W	550	N	700-	750	W	7F
Kent Rd E&W	600	N	700-	750	W	6F
Leicester Rd N&S	200	W	200-	400	N	6G
Maclean Av E&W	800	N	700-	800	W	6F
Melrose Av E&W	500	N	100-	700	W	6G
Oxford Av E&W	200	N	100-	350	W	6G
Park Dr E&W	450	N	500-	700	W	6F
Raleigh Rd N&S	150	W	200-	400	N	6G
Richmond Rd N&S	450	W	300-	400	N	7F
Ridge Rd N&S	700	W	400-	800	N	6F
Robsart Rd E&W	50	N	150-	250	W	6G
Robsart Pl E&W	150	N	250-	275	W	6G
Roger Av E&W	650	N	600-	800	W	6F
Roslyn Rd N&S	200	W	500-	600	N	6F
Sheridan Rd N&S	100	W	100-	550	N	6G
Sterling Rd N&S	600	W	400-	650	N	6F
Tudor Pl E&W	100	N	125-	150	W	6G
Warwick Rd N&S	250	W	200-	650	N	6G
Warwick La N&S	250	W	150-	200	N	6G
Waverly Pl E&W	525	N	50-	100	W	6G
Wayland Av E&W	550	N	500-	700	W	6F
Winnetka Av E&W	550	N	100-	250	W	6G
Woodstock Av E&W	300	N	100-	450	W	5G
10th St N&S	150	W	50-	125	N	6G

LA GRANGE

Lyons Township

POPULATION...(1940--10.479)...(1930- 10.103)

4 mi. South of Madison, 13 mi. West of State

Located on the I.H.Br.R.R.- C.B.& Q.R.R.

Village Hall- S.5th Av.& E.Harris Av Pg103C

Even Numbers South and West

N.& S.Numbers begin at the C.B.& Q.R.R.(No.1)

E.& W.Numbers begin at Fifth Av.....(No.1)

STREET NAME	AT	FROM	TO	PAGE
Arlington St E&W.....25	N	800-	1200	W 103B
Ashland Av. S.....200	W	1-	1100	S 103C
Ashland Av N.....200	W	1-	300	N 103C
Bassford Av N.....1300	W	79-	135	N 103B
Beach Av N.....500	E	2-	40	N 103C
Bell Av W.....30	N	200-	1400	W 103C
Blackstone Av S....1000	W	100-	600	S 103B
Bluff Av.S.....200	E	1-	500	S 103C
Brainard Av N.....800	W	1-	300	N 103C
Brainard Av S.....800	W	1-	1100	S 103C
Brewster Av W.....139	N	1-	300	W 103C
Burlington Av E.....1	S	1-	700	E 103C
Burlington Av W.....1	S	1-	800	W 103C
Calendar Av E.....50	S	300-	800	E 103C
Calendar Av W.....25	S	1-	400	W 103C
Catherine Av N.....300	W	1-	300	N 103C
Catherine Av S.....300	W	1-	1100	S 103C
Cossitt Av E.....100	S	1-	800	E 103C
Cossitt Av W.....100	S	1-	1500	W 103C
Dover St N.....1000	W	51-	200	N 103B
Dover Pl.N.....1000	W	1-	51	N 103B
Drexal Av N.....1400	W	1-	143	N 103B
East Av S.....800	E	1-	1100	S 103C
Edgewood Av N.....1200	W	1-	171	N 103B
Edgewood Av S.....1200	W	1-	500	S 103B
Elder Lane N.....1500	W	1-	21	N 103B
Elm Av E.....200	S	1-	800	E 103C
Elm Av W.....200	S	1-	1500	W 103C
Fairway Av W.....600	S	800-	1200	W 103B
Fern Av N.....700	E	1-	25	N 103C
Franklin Av E.....150	S	300-	350	E 103C
Gilbert Av N.....1500	W	1-	145	N 103B
Gilbert Av S.....1500	W	1-	500	S 103B
Goodman Av E.....400	S	1-	800	E 103C
Goodman Av W.....400	S	1-	1500	W 103C
Harris Av E.....47	S	1-	200	E 103C
Harris Av W.....47	S	1-	321	W 103C
Hayes Av S.....500	E	1-	300	S 103C
Hazel Av N.....400	E	100-	200	N 103C
Hillgrove Av E.....1	N	1-	300	E 103C
Hillgrove Av W.....1	N	1-	1500	W 103C
Kensington Av N.....400	W	1-	300	N 103C
Kensington Av S.....400	W	1-	1100	S 103C
[illegible] N&S (Same as 5th Av.N&S.)				
[illegible] Av S.....1300	W	1-	500	S 103B
[illegible] Av E.....200	S	300-	800	E 103C
[illegible] Av N.....200	E	100-	200	N 103C
[illegible] W.....100	E	100-	200	N 103C
Madison Av S.....100	W	1-	1100	S 103C
Madison Av N.....100	W	1-	143	N 103C
Malden Av N.....1100	W	51-	167	N 103B
Mannheim Rd..N&S (Same as 5th Av.N&S.)				
Maple Av E.....300	S	1-	800	E 103C
Maple Av W.....300	S	1-	1500	W 103C
Newberry Av N.....600	E	1-	37	N 103C
Ogden Av E.....35	N	1-	700	E 103C
Ogden Av W.....35	N	1-	1500	W 103C
Park Rd. N.....900	W	1-	200	N 103B
Park Rd S.....900	W	100-	600	S 103B
Peck Av N.....1500	W	63-	143	N 103B
Peck Av S.....1500	W	1-	500	S 103B
Poplar Pl.N.....1200	W	1-	21	N 103B
Sawyer Av S.....600	E	1-	300	S 103C
Shawmut Av E.....125	N	14-	600	E 103C
Southview Av E.....100	N	300-	600	E 103C
Spring Av N.....500	W	1-	300	N 103C
Spring Av S.....500	W	1-	1100	S 103C
Stone Av N.....700	W	1-	300	N 103C
Stone Av S.....700	W	1-	1100	S 103C
Sunset Av S.....1100	W	100-	600	S 103B
Tilden Av S.....400	E	1-	300	S 103C
Waiola Av N.....600	W	1-	300	N 103C
Waiola Av S.....600	W	1-	1100	S 103C
Washington Av S.....700	E	1-	200	S 103C
5th Av.S.....1		1-	1100	S 103C
5th Av.N.....1		1-	146	N 103C
6th Av S.....100	E	1-	800	S 103C
7th Av S.....200	E	1-	800	S 103C
8th Av S.....300	E	100-	900	S 103C
9th Av S.....400	E	200-	800	S 103C
12th Av S.....700	E	300-	500	S 103C
41st St W.....71	N	800-	1600	W 103B
47th St E.....500	S	1-	800	E 103C
47th St W.....500	S	1-	1500	W 103C
48th St E.....600	S	1-	800	E 103C
48th St W.....600	S	1-	800	W 103C
49th St E.....700	S	1-	800	E 103C
49th St W.....700	S	1-	800	W 103C
50th St E.....800	S	1-	800	E 103C
50th St W.....800	S	1-	800	W 103C
51st St E.....900	S	1-	800	E 103C
51st St W.....900	S	1-	800	W 103C
52nd St E.....1000	S	1-	800	E None
52nd St W.....1000	S	1-	800	W None
53rd St E.....1100	S	1-	800	E None
53rd St W.....1100	S	1-	800	W None

HAVE YOU NOTICED THE STATISTICS AT THE BEGINNING OF EVERY SUBURBAN INDEX?

ARMOND D. KING INC. REALTORS
SKOKIE—LINCOLNWOOD
MORTON GROVE—NILES
Telephone: ORchard 3-1234
5120 OAKTON ST. SKOKIE, ILL.

LA GRANGE PARK

Proviso Township
POPULATION... (1940--3,406) ...(1930-- 2,939)
4 mi. South of Madison, 12 mi. West of State
Village Hall-Woodlawn & Catherine Av.Page 92C
LaGrange System Continued
Even Numbers South and West
N. & S. Numbers begin at Brewster Av..(N.300)
E. & W. Numbers begin at Fifth av.....(No.1)

STREET NAME	AT	FROM	TO	PAGE
Alma Av N.....	1800 E	1100-	1500 N	92D
Ashland Av N.....	31 W	300-	700 N	92C
Beach Av N.....	900 E	300-	1500 N	92C
Blanshan Av N.....	1200 E	1100-	1500 N	92D
Brainard Av N.....	800 W	300-	1000 N	92C
Brewster Av W.....	300 N	1-	200 W	92C
Burton Av N.....	600 E	500-	700 N	92C
Castle Cir.....	100 E	1200-	1250 N	92C
Catherine Av N.....	300 W	300-	900 N	92C
Cleveland Av N.....	1300 E	1100-	1500 N	92D
Community Dr.....	100 E	1100-	1300 N	92C
Dover Av N.....	1000 W	300-	600 N	92B
Edgewood Av N.....	1200 W	300-	700 N	92B
Elmwood Av W.....	350 W	1-	31 W	92C
Fairview Av E.....	400 N	800-	1000 E	92C
Fifth Av N.....	1 E	300-	1300 N	92C
Gaines Av N.....	400 E	500-	700 N	92C
Garfield Av E.....	1000 N	1-	1000 E	92C
Grant Av E.....	500 N	800-	1000 E	92C
Harding Av E.....	700 N	1-	1000 E	92C
Harding Av W.....	700 N	1-	800 W	92C
Harrison Av N.....	1500 E	1100-	1500 N	92D
Jackson Av E.....	900 N	1-	1000 E	92C
Jackson Av W.....	900 N	1-	600 W	92C
Kemmen Av N.....	1100 E	300-	1500 N	92D
Kensington Av N.....	400 W	300-	900 N	92C
Kings Ct.....	100 E	1400-	1500 N	92C
La Grange Rd.(Same as Fifth Av.).....				92C
Malden Av N.....	1100 W	300-	550 N	92B
Maple Av N.(Same as 17th Av.).....				92D
Monroe Av E.....	800 N	1-	1000 E	92C
Monroe Av W.....	800 N	1-	700 W	92C
Morgan Av N.....	1400 E	1100-	1500 N	92D
Newberry Av N.....	1000 E	300-	1500 N	92C
Oak Av E.....	600 N	1-	1000 E	92C
Oak Av W.....	600 N	1-	800 W	92C
Ostrander Av N.....	1700 E	1100-	1500 N	92D
Ogden Av W.....	250 N	700-	1000 W	92B
Park Av N.....	900 W	300-	700 N	92B
Peyton Av N.....	500 E	500-	700 N	92C
Pine Av W.....	450 N	1-	31 W	92C
Raymond Av N.....	1600 E	1100-	1500 N	92D
Richmond Av W.....	400 N	1-	1000 W	92C
Robinhood La.....	100 E	1100-	1500 N	92C
Southview Av E.....	300 N	800-	1000 E	92C
Spring Av N.....	500 W	300-	1000 N	92C
Stone Av N.....	700 W	300-	1000 N	92C
Thorpe Ct.N.....	100 E	1000-	1300 N	92C
Waiola Av N.....	600 W	300-	1000 N	92C
Wilson Av N.....	300 E	550-	700 N	92C
Woodlawn Av E.....	500 N	1-	700 E	92C
Woodlawn Av W.....	500 N	1-	1000 W	92C
5th Av N.....	1 E	300-	1300 N	92C
6th Av N.....	100 E	900-	1500 N	92C
7th Av N.....	200 E	700-	1500 N	92C
8th Av N.....	300 E	700-	1500 N	92C
9th Av N.....	400 E	700-	1500 N	92C
10th Av N.....	500 E	700-	1500 N	92C
11th Av N.....	600 E	700-	1500 N	92C
12th Av N.....	700 E	500-	1500 N	92C
17th Av N.....	1900 E	1100-	1500 N	92D
26th St E.....	1500 N	200-	1900 E	92C
28th St E.....	1400 N	200-	1900 E	92C
29th St E.....	1300 N	1-	1900 E	92C
30th St E.....	1200 N	1-	1900 E	92C
31st St E.....	1100 N	1-	1900 E	92C
31st St W.....	1100 N	1-	700 W	92C
Homestead Rd.E&W...	400 N.	100-	300 E.	92C
Sherwood Rd. N&S...	100 E.	400-	500 N.	92C

LINCOLNWOOD Chicago P.O.

Niles Township
POPULATION... (1940...752) ...(1930---- 473)
9 mi. North of Madison, 5 mi. West of State
Located on the C.M.& St Paul R.R.
Village Hall-N.Keeler Av.& Morse Av...Page 22
Chicago System-Continued
Even Numbers North and West
N. & S Numbers begin at Devon Av.....(N.6400)
E. & W Numbers begin at McCormick Rd.(W.3300)

STREET NAME	AT	FROM	TO	PAGE
Albion Av E&W.....	6600 N	3300-	5050 W	23
Arthur Av E&W.....	6500 N	3300-	4900 W	23
Avers Av N.....	3850 W	6600-	7000 N	23
Carpenter Rd N&S...	5400 W	6600-	6800 N	21
Central Park Av N..	3600 W	6400-	6800 N	23
Chase Av E&W.....	7500 N	3800-	4900 W	23
Christiana Av N&S..	3350 W	6400-	6700 N	23
Cicero Av N.....	4800 W	6400-	7400 N	22
Columbia Av E&W....	6750 N	3750-	4600 W	23
Coyle Av E&W.....	6950 N	3900-	4900 W	23
Crawford Av N.....	4000 W	6400-	7400 N	23
Devon Av E&W.....	6400 N	3200-	5000 W	23
Dowagiac Av E&W....	6650 N	5300-	5400 W	21
Drake Av N&S.....	3550 W	6400-	6800 N	23
East Prairie Rd N&S	3900 W	6650-	7400 N	23
Estes Av E&W.....	7100 N	3700-	4900 W	23
Farwell Av E&W.....	6850 N	3900-	4000 W	23
Fitch Av E&W.....	3900 N	3800-	4900 W	23
Greenleaf Av E&W...	7050 N	3800-	4900 W	23
Hamlin Av N.....	3800 W	6400-	7400 N	23
Harding Av N.....	3950 W	6600-	7000 N	23
Ionia Av E&W.....	6425 N	5000-	5400 W	21
Jarlath Av E&W.....	7300 N	3800-	4900 W	23
Jarvis Av E&W.....	7400 N	3800-	4900 W	23
Karlov Av N.....	4100 W	6700-	7350 N	22
Keating Av N.....	4750 W	6400-	7300 N	22
Kedvale Av N.....	4150 W	6700-	7400 N	22
Keeler Av N.....	4200 W	6700-	7400 N	22
Kenneth Av N.....	4450 W	6600-	7300 N	22
Kenton Av N.....	4600 W	6400-	7400 N	22
Keystone Av N&S....	4050 W	6800-	7350 N	22
Kilbourn Av N.....	4500 W	7000-	7400 N	22
Kildare Av N.....	4300 W	6800-	7400 N	22
Kilpatrick Av N....	4700 W	6400-	7300 N	22

STREET NAME	AT	FROM	TO	PAGE
Kimball Av N&S	3400 W	6400-	6800 N	23
Knox Av N	4650 W	6400-	6800 N	22
Kolmar Av N	4550 W	6600-	7400 N	22
Kostner Av N	4400 W	6800-	7400 N	22
La Crosse Av N	4850 W	6500-	6800 N	21
Laramie Av N	5200 W	6550-	6800 N	21
La Vergne Av N	5000 W	6550-	6800 N	21
Lawler Av N	5050 W	6550-	6800 N	21
Lawndale Av N	3700 W	6500-	7200 N	23
Leamington Av N	5150 W	6700-	6800 N	21
Le Claire Av N	5100 W	6600-	6800 N	21
Legett Av N	4850 W	6400-	6450 N	21
Le Mai Av N	5050 W	6450-	6800 N	21
Le Roy Av N&S	5050 W	6450-	6500 N	21
Lockwood Av N	5300 W	6700-	6800 N	21
Longmeadow Av N	4900 W	6450-	6800 N	21
Lowell Av N	4350 W	6800-	7400 N	22
Loyola Av E&W	6550 N	3850-	4000 W	23
Lunt Av E&W	7000 N	3600-	4900 W	23
Mc Cormick Rd N&S	3300 W	6400-	7200 N	22
Minnehahs Av N&S	5350 W	6575-	6650 N	21
Monticello Av N	3650 W	6400-	6750 N	23
Morse Av E&W	6900 N	3700-	4900 W	23
Navajo Av N&S	5200 W	6500-	6600 N	21
Nokomis Av N&S	5250 W	6500-	6600 N	21
North Shore Av E&W	6700 N	3300-	5200 W	23
Pratt Av E&W	6800 N	3300-	5350 W	22
Proesel Av N&S	3950 W	6400-	6600 N	22
Ramona Av N&S	5350 W	6600-	6800 N	21
Ridgeway Av N	3750 W	6400-	7200 N	23
Sauganash Av E&W	6400 N	4800-	5400 W	21
Scherer Av E&W	7400 N	3900-	4000 W	23
Sherwin Av E&W	7350 N	3800-	4900 W	23
Spaulding Av N	3300 W	6400-	6700 N	23
Spokane Av N	5200 W	6550-	6800 N	21
Springfield Av N	3900 W	6500-	6650 N	23
St Louis Av N	3500 W	6400-	6800 N	23
Touhy Av E&W	7200 N	3200-	4900 W	23
Tower Circle Dr.N	4850 W	6640-	6800 N	21
Tower Circle Dr.S	4850 W	6420-	6540 N	21
Tower Circle Dr.E	4850 W	6520-	6700 N	21
Tower Circle Dr.W	4950 W	6520-	6700 N	21
Tripp Av N	4250 W	6800-	7400 N	22
Trumbull Av N	3450 W	6400-	6800 N	23
Wallen Av E&W	6650 N	3700-	3800 W	23

LYONS

Lyons Township

POPULATION... (1940--4,960)...(1930---4,787)

4 mi. South of Madison, 10 mi. West of State

Located on the C.T.& W.R.R.-A.T.& St Fe R.R.

Village Hall - Gage Av.& Ogden Av. Page 103F

Chicago System Continued

Even Numbers North and West

N. & S. Numbers begin at 39th St.....(S.3900)

E. & W. Numbers begin at Harlem Av...(W.7200)

STREET NAME	AT	FROM	TO	PAGE
Amelia Av S	7900 W	3950-	4500 S	103F
Anna Av S	8750 W	4000-	4300 S	103E
Aux Plaines Av S	7500 W	3900-	4000 S	103F
Berry Point Rd. W	3900 S	8000-	8100 W	103E
Christe Av W	4300 S	8000-	8200 W	103E
Center Av S	7800 W	3950-	4700 S	103F
Clyde Av S	8300 W	4300-	4700 S	103E
Collins Av W	4100 S	7900-	8000 W	103F
Cracow Av S	8650 W	4600-	4700 S	103E
Christe Av.E&W..	4300 S.	8000-	8200 W.	103E
Custer Av S	8800 W	3900-	4700 S	103E
Kendale St. S	8450 W	4520-	4700 S	103E
Elm Av S	7700 W	4050-	4500 S	103F
Fern Av S	8600-W	4000-	4200 S	103E
Fishermans Ter.S	7650 W	4050-	4700 S	103F
Gage Av S	7750 W	4050-	4500 S	103F
Glencoe St S	8500 W	4520-	4700 S	103E
Haas St S	7400 W	3850-	4000 S	92F
Hawthorne St S	8250 W	4550-	4700 S	103E
Hinsdale St. S	8550 W	4250-	4700 S	103E
Joliet Rd W US 66	4150 S	7200-	8400 W	103F
Joliet Av S	8000 W	3900-	4700 S	103F
Konrad Av S	[illegible] W	4000-	4300 S	103F
Lawndale Av S	[illegible] W	4100-	4700 S	103E
Leland Av S	8100 W	4000-	4350 S	103E
Maple Av S	7700 W	4050-	4300 S	103F
Maywood St E&S	8500 W	3900-	4000 S	103E
Oak Av S	7600 W	4300	4500 S	103F
Oakwood Av W	3950 S	7300-	7400 W	103F
Ogden Av W	3800 S	7200-	8800 W	92F
Pershing Rd. W	3900 S	7200-	7400 W	92F
Powell St S	7300 W	3800-	4000 S	92F
Prescott Av S	7950 W	3950-	4700 S	103F
Pulaski Av S	8750 W	4600-	4700 S	103E
Quarry St W. *VACATED*	4200 S	8200-	8300 W	103E
Riverside St S	8400 W	4300-	4700 S	103E
Riverview Av.E&W	3900 S	8500-	8700 S	103E
Rose Av S	8650 W	4000-	4300 S	103E
Salisbury Av W	4000 S	8000-	8200 W	103E
Warsaw Av S	8600 W	4600-	4700 S	103E
White Av W	4200 S	7650-	8200 W	103F
Winchester St.S	8350 W	4550-	4700 S	103E
38th Pl.W	3850 S	7200-	7300 W	92F
40th St.W	4000 S	7200-	8800 W	103F
41st Ct.W	4175 S	7800-	7900 W	103F
41st Pl.W	4150 S	7650-	7800 W	103F
42nd Ct.W	4250 S	8000-	8100 W	103E
42nd Pl.W	4250 S	7800-	7900 W	103F
43rd St W	4300 S	7600-	8800 W	103F
43rd Pl.W	4350 S	8200-	8400 W	103E
44th St W	4400 S	7600-	8800 W	103F
44th Ct.W	4450 S	8000-	8200 W	103E
44th Pl.W	4450 S	8200-	8800 W	103E
45th St W	4500 S	7600-	8800 W	103F
45th Pl.W	4550 S	7650-	8600 W	103F
46th St W	4600 S	7650-	8800 W	103F
47th St W	4700 S	7600-	8800 W	103F

MARKHAM

Thornton & Bremen Township
POPULATION... (1940--1.388)...(1930---- 349)
18 mi. South of Madison, 4 mi. West of State
Located on the I.C.Elec.R.R. at 16100 South
Village Hall-159th st & Central Pk..187L
Chicago System Continued
Even Numbers North and West
N. & S. Numbers begin at 161st St...(S.16100)
E. & W. Numbers begin at Racine Av..(W.1200-)

STREET NAME	AT	FROM	TO	PAGE
Albany Av N&S	3100 W	14700-16700	S	186M
Artesian Av N&S	2450 W	16300-16700	S	187M
Ashland av. N&S	1600 W	16100-16700	S	187N
Atwood av..N&S....	3400 W	15100-15500	S	186L
California.av..N&S.	2800 W	15500-16900	S	186M
Campbell av..N&S..	2500 W	15500-16700	S	186M
Central Pk.av.N&S..	3600 W	15100-16700	S	186L
Centre av..N&S....	3550 W	15300-15500	S	186L
Claremont av..N&S..	2350 W	16100-16500	S	187N
Clifton Pk.av.N&S..	3550 W	14700-16400	S	186L
Crawford av..N&S..	4000 W	15100-16700	S	186L
Dixie Hwy..N&S....	2000 W	15700-16700	S	186N
Eastern av..N&S...	3500 W	15300-15500	S	186L
Francisco av..N&S.	2900 W	15500-15900	S	186M
Gauger av.....	Now Laflin St.			
Hamlin av..N&S....	3800 W	15500-15900	S	186L
Hamilton av..N&S..	2150 W	16100-16300	S	187N
Homan av..N&S.....	3400 W	14700-16500	S	186L
Honore av..N&S....	1850 W	16100-16700	S	187N
Hoyne av..N&S.....	2100 W	16100-16300	S	187N
Irving av..N&S....	2250 W	16100-16500	S	187N
Justine av..N&S...	1550 W	16300-16400	S	187P
Keazie av..N&S....	3200 W	14700-16700	S	186M
Laflin st..N&S....	1500 W	16100-16400	S	187P
Lawndale av.N&S...	3700 W	15500-15900	S	186L
Lathrop av..N&S...	1450 W	16100-16300	S	187P
Lincoln av..N&S...	1900 W	16100-16700	S	187N
Loomis st..N&S....	1400 W	16100-16200	S	187P
Maplewood av..N&S..	2550 W	16300-16700	S	187M
Marshall av..N&S...	1650 W	16100-16700	S	187N
Marshfield av.N&S..	3650 W	15500-15700	S	186L
Mozart st..N&S....	2850 W	15500-16900	S	186M
Oakley av..N&S....	2200 W	15700-16500	S	186N
Page av..N&S.....	1750 W	16100-16700	S	187N
Paulina av..N&S...	1700 W	16100-16700	S	187N
Richmond av..N&S..	2950 W	15500-16900	S	186M
Ridgeway av..N&S..	3750 W	15500-15700	S	186L
Rockwell st..N&S..	2600 W	15500-16700	S	186M
Sacramento av.N&S.	3000 W	14700-16900	S	186M
St.Louis av..N&S..	3500 W	14700-16500	S	186L
Sawyer av..N&S....	3250 W	14700-16700	S	186L
South Parkway.N&S..	1350 W	16100-16700	S	187P
Spaulding av.N&S..	3300 W	14900-16700	S	186L
Springfield av.N&S.	3900 W	15800-16000	S	186L
Troy av..N&S.....	3150 W	14700-16700	S	186M
Trumbull av..N&S..	3450 W	14700-16500	S	186L
Turner av..N&S....	3450 W	14700-16600	S	186L
Walnut av..N&S....	3350 W	15400-15500	S	186L
Washtenaw av..N&S.	2700 W	15500-15900	S	186M
West av..N&S.....	1550 W	16100-16300	S	187P
Western av..N&S...	2400 W	15100-16700	S	186M
Whipple av..N&S...	3050 W	14700-16700	S	186M
Winchester av..N&S.	1950 W	16100-16700	S	187N
Wood st..N&S.....	1800 W	16100-16700	S	187N
147th st..E&W.....	14700 S	3200-3600	W	186M

MAYWOOD

Proviso Township
POPULATION.. (1940--26.648)..(1930-- 25,829)
11 miles West of State and Madison Sts.
Located on C.G.W.R.R.- C.A.&E.R.R.- C.N.W.R.R
Village Hall-S.5th Av.& St.Charles Page 62C
Even Numbers South and West
N. & S. Numbers begin at the C.N.W.R.R.(No.1)
E. & W. Numbers begin at 1st Avenue...(W.100)

STREET NAME	AT	FROM	TO	PAGE
148th st..E&W.....	14800 S	3200-	3600 W	186M
149th st..E&W.....	14900 S	3200-	3600 W	186M
150th st..E&W.....	15000 S	3200-	3600 W	186M
151st st..E&W.....	15100 S	2900-	4000 W	186M
152nd st..E&W.....	15200 S	3200-	3400 W	186L
153rd st..E&W.....	15300 S	2600-	3800 W	186M
154th st..E&W.....	15400 S	3200-	3600 W	186L
155th st..E&W.....	15500 S	3200-	4000 W	186L
155th st..E&W.....	15500 S	2400-	3200 W	186M
156th st..E&W.....	15600 S	3600-	4000 W	186L
156th st..E&W.....	15600 S	2400-	3200 W	186M
157th st..E&W.....	15700 S	3600-	4000 W	186L
157th st..E&W.....	15700 S	2400-	3600 W	186M
158th st..E&W.....	15800 S	3600-	4000 W	186L
158th st..E&W.....	15800 S	2400-	3600 W	186M
159th st..E&W.....	15900 S	2400-	4000 W	186M
160th st..E&W.....	16000 S	3200-	3600 W	187L
161st st..E&W.....	16100 S	3200-	3600 W	187L
161st st..E&W.....	16100 S	1400-	2400 W	187P
162nd st..E&W.....	16200 S	1500-	3600 W	187P
163rd st..E&W.....	16300 S	1500-	3600 W	187P
164th st..E&W.....	16400 S	1500-	3600 W	187P
165th st..E&W.....	16500 S	1500-	3400 W	187P
166th st..E&W.....	16600 S	1500-	3500 W	187P
167th st..E&W.....	16700 S	1600-	4000 W	187N
168th st..E&W.....	16800 S	2800-	3000 W	187N
169th st..E&W.....	16900 S	2800-	3000 W	187M

STREET NAME	AT	FROM	TO	PAGE
Adams St E&W.....	1400 S	900-	2100 W	72D
Anna St E&W.....	600 N	1-	100 E	62E
Augusta St E&W.....	1100 N	1-	900 W	62E
Chicago St E&W.....	700 N	1-	900 W	62E
Congress St E&W....	1700 N	1-	900 W	72E
Desplaines Av N&S...	100 E	500-	600 N	62E
Erie St E&W.....	400 N	1-	600 W	62E
Fillmore St E&W....	2100 S	1-	1300 W	72E
Green St E&W.....	1100 S	1-	900 W	72E
Greenwood Av N&S....	200 E	1000-	1100 S	72E
Harrison St E&W....	1800 S	1-	2100 W	72E
Harvard St E&W.....	2000 S	1-	2500 W	72E
Huron St E&W.....	500 N	1-	900 W	62E
Iowa St E&W.....	900 N	1-	900 W	62E
Lake St E&W.....	200 N	1-	900 W	62E
Lexington St E&W...	1900 S	1-	1300 W	72E
Madison St E&W.....	1000 S	1-	2100 W	72E
Main St E&W.....	1 N	1-	900 W	62E
Maple St E&W.....	300 S	1-	1100 W	72E
Maywood Dr (N) E&W.	1200 S	900-	1700 S	72D
Maywood Dr (S) E&W.	1300 S	1100-	1700 S	72D
Monroe St E&W.....	1100 S	1-	900 W	72E
Oak St E&W.....	200 S	1-	2100 W	72E
Ohio St E&W.....	300 N	1-	400 W	62E
Orchard Av N&S.....	100 E	1000-	1100 S	72E

Legion St.....E&W. 1100 S. 1- 900 W. 72D
Monroe st Changed tp Legion st.,

STREET NAME	AT	FROM	TO	PAGE
Park Av.	N&S... 200 E.	500-	600 N.	62E
Pine St.	E&W... 500 S.	1-	1100 W.	72E
Quincy St.	E&W... 1500 S.	1-	1000 W.	72E
Railroad Av.	E&W..... 1 S	1500-	2200 W.	62D
Randolph St.	E&W.... 400 S.	1-	2100 W.	72E
Rice St.	E&W.... 800 N.	1-	900 W.	62E
Roosevelt Rd	E&W....2200 S.	1-	1300 W.	72E
St Charles Rd.	E&W.. 100 S.	1-	2100 W.	62E
School St	E&W.... 900 S.	1-	1100 W.	72E
Superior St.	E&W... 600 N.	1-	900 W.	62E
Van Buren St	E&W....1600 S.	1-	2100 W.	72E
Walnut St.	E&W.... 700 S.	1-	1100 W.	72E
Walton St.	E&W....1000 N.	1-	900 W.	62E
Warren St.	E&W.... 800 S.	1-	1100 W.	72E
Washington Bl.	E&W.. 600 S.	1-	2100 W.	72E
Wilcox St.	E&W....1300 N.	1-	900 W.	72E
1st Ave.N.	N&S..... 1 N.	1-	1100 N.	62E
1st Ave.S.	N&S..... 1 W.	1-	2200 S.	72E
2nd Ave N.	N&S.....200 W.	1-	1100 N-	62E
2nd Ave S.	N&S.....200 W.	1-	1200 S.	72E
3rd Ave N.	N&S.....300 W.	1-	1100 N.	62E
3rd Ave S.	N&S.....300 W.	1-	2200 S.	72E
4th Ave N.	N&S.....400 W.	1-	1100 N.	62E
4th Ave S.	N&S.....400 W.	1-	2200 S.	72E
5th Ave N.	N&S.... 500 W.	1-	1100 N.	62E
5th Ave S.	N&S.... 500 W.	1-	2200 S.	72E
6th Ave N.	N&S.... 600 W.	1-	1200 N.	62E
6th Ave S.	N&S.... 600 W.	1-	2200 S.	72E
7th Ave N.	N&S.... 700 W.	1-	1200 N.	62E
7th Ave S.	N&S.... 700 W.	1-	2300 S.	72E
8th Ave N.	N&S.... 800 W.	1-	1200 N.	62E
8th Ave S.	N&S.....800 W.	1-	2200 S.	72E
9th Ave N.	N&S.... 900 W.	1-	1200 N.	62E
9th Ave S.	N&S.... 900 W.	1-	3200 S.	72E
10th Ave S.	N&S....1000 W.	1-	2200 S.	72D
11th Ave S.	N&S....1100 W.	1-	2200 S.	72D
12th Ave S.	N&S....1200 W.	1-	2200 S.	72D
13th Ave S.	N&S....1300 W.	1-	2200 S.	72D
14th Ave S.	N&S.... 1400 W.	1-	1800 S.	72D
15th Ave S.	N&S....1500 W.	1-	1800 S.	72D
16th Ave S.	N&S....1600 W.	1-	1800 S.	72D
17th Ave S.	N&S....1700 W.	1-	2000 S.	72D
18th Ave S.	N&S....1800 W.	1-	2000 S.	72D
19th Ave S.	N&S....1900 W.	1-	2000 S.	72D
20th Ave S.	N&S....2000 W.	1-	2000 S.	72D
21st Ave S.	N&S....2100 W.	1-	2100 S.	72D
22nd Ave S.	N&S....2200 W.	1-	2000 S.	72D
23rd Ave S.	N&S....2300 W.	1-	2000 S.	72D
24th Ave S.	N&S....2400 W.	1-	2000 S.	72D
25th Ave S.	N&S....2500 W.	1-	2000 S.	72D

MC COOK
Maps 103D & 103E
Lyons Township
Population..(1940--315)(
5 mi.South of Madison-12 mi.West of State St.
Located on the Chicago Belt Railroad.
Chicago Numbering Systeem continued.

MELROSE PARK
Proviso Township
Population..(1940--10,933)..(1930..10,741)
1 mi.North of Madison. 12 mi.West of State St
Located on the C.& N.W.R.R.
Village Hall 18th Ave & Lake St. Map 62
Maywood Numbering Continued
Even numbers South & West
N.& S.Numbers begin at the C.N.W.R.R.(No.1)
E.& W.Numbers begin at S.9th Ave. (W.800)

STREET NAME	AT	FROM	TO	PAGE
Armitage Av.	E&W....2000 N.	9600-	10400 W.	53C
Augusta Av.	E&W... 1100 N.	900-	2700 W.	62D
Broadway	N&S... 1900 W.	1-	1900 N.	62D
Chicago St.	E&W... 700 N.	900-	1700 W.	62D
Cornell St.	N&S...10000 W.	1600-	2200 N.	53C
Cortez St.	E&W... 1200 N.	1050-	2500 W.	62D
Division St.	E&W... 1500 N.	1050-	3700 W.	62D
Haddon St.	E&W... 1400 N.	1050-	3600 W.	62D
Hirsch St.	E&W... 1700 N.	1400-	2500 W.	62D
Iowa St.	E&W... 900 N.	900-	2300 W.	62D
La Grange Rd.	N&S.. 4100 W.	1-	2200 N.	53C
Lake St.	E&W... 350 N.	900-	3700 W.	62D
LeMoyne St.	E&W... 1800 N.	1400-	2500 W.	62D
Main St.	E&W... 1 N.	900 -	2500 W.	62D
North Av.	E&W... 1900 N.	900-	2500 W.	62D
Norwood St.	E&W... 1600 N.	1400-	2500 W.	62D
Rice St.	E&W... 800 N.	900-	2000 W.	62D
River Rd.	N&S... 500 W.	1300-	1700 N.	62E
Rose St.	N&S... 2500 W.	1600-	2200 N.	53C
Soffel Av.	E&W... 1700 N.	2900-	3700 W.	62C
Superior St.	E&W... 600 N.	900-	1400 W.	62D
Thpmas				
Thomas St.	E&W... 1300 N.	1050-	3600 W.	62D
Walton St.	E&W... 1000 N.	900-	2500 W.	62D
1st Av.	N&S... 1 W	1300-	1700 N.	62E
9th Av.	N..... 900 W.	1-	1900 N.	62D
10th Av.	N&S... 1000 W.	1-	1100 N.	62D
11th Av.	N&S... 1100 W.	1-	1500 N.	62D
12th Av.	N&S... 1200 W.	1-	1500 N.	62D
13th Av.	N&S... 1300 W.	1-	1500 N.	62D
14th Av.	N&S... 1400 W.	1-	1900 N.	62D
15th Av.	N&S... 1500 W.	1-	1900 N.	62D
16th Av.	N&S... 1600 W.	1-	1900 N.	62D
17th Av..	N&S... 1700 W.	1-	1900 N.	62D
18th Av.	N&S... 1800 W.	1-	1900 N.	62D
20th Av.	N&S... 2000 W.	1-	1900 N.	62D
21st Av.	N&S... 2100 W.	1-	1900 N.	62D
22nd Av.	N&S... 2200 W.	1-	1900 N.	62D
23rd Av.	N&S... 2300 W.	1-	1900 N.	62D
24th Av	N&S... 2400 W.	1-	1900 N.	62D
25th Av.	N&S... 2500 W.	1-	1900 N.	62D
26th Av.	N&S... 2600 W.	1000-	1500 N.	62C
27th Av.	N&S... 2700 W.	1000-	1500 N.	62C
30th Av.	N&S... 3000 W.	1500-	1700 N.	62C
31st Av.	N&S... 3100 W.	1100-	1700 N.	62C
32nd Av.	N&S... 3200 W.	1100/	1700 N.	62C
33rd Av.	N&S... 3300 W.	1200-	1700 N.	62C
34th Av.	N&S... 3400 W.	1200-	1700 N.	62C
35th Av.	N&S... 3500 W.	1200-	1700 N.	62C
36th Av.	N&S... 3600 W.	1200-	1700 N.	62C
37th Av.	N&S... 3700 W.	1200-	1700 N.	62C

MERRIONET
Stickney Twp.
Population About 300-Inc.1947
15 mi.south of Madison-5 mi.west of State St.
N.& S. numbers begin at 113th St.(S.11300)
E.& W. numbers begin at Whipple st(W.3000)
Map 169

MIDLOTHIAN
Breman Township
18 mi.south of Madison-4 mi.west of State St.
On Chicago Rock Island & Pacific R.R.
Village Hall 4207 W.147th St.
Chicago System Continued (North & West)
N.& S.numbers begin at 143rd st..(14300 S.)
E.& W.numbers begin at Kedzie Av.(3200 W.)

MORTON GROVE

Niles Township

POPULATION... (1940--2,010)...(1930---1,974)

11 mi. North of Madison, 8 mi. West of State

Located on the C.M.& St Paul R.R.

Village Hall-Lincoln Av.& Fernald Av.Page 12H

Chicago System Continued

Even Numbers North and West

N. & S. Numbers begin at Oakton St...(N.8000)

E. & W. Numbers begin at N. Long av..(W.5400)

STREET NAME	AT		FROM		TO		PAGE
Austin Av N	6000	W	8000-		9400	N	12H
Beckwith Rd E&W	9200	N	6000-		6900	W	8H
Bellefort Av N&S	7100	W	9150-		9300	N	8G
Bristol St N&S	6850	W	8900-		9000	N	8G
Caldwell Rd N&S	6800	W	8000-		8600	N	12G
Callie Av N&S	6300	W	8550-		8800	N	12H
Capulin St E&W	8650	N	5700-		6300	W	12H
Carroll Av E&W	8750	N	5600-		6100	E	12H
Central Av N	5600	W	7800-		9900	N	13
Chestnut St E&W	8500	N	6400-		6500	W	12H
Church St E&W	9200	N	5500-		7200	W	8J
Churchill St E&W	8900	N	6700-		6950	W	8G
Cleveland St E&W	8200	N	5400-		5900	W	13
Crain Av E&W	8700	N	5600-		6200	W	12H
Davis St E&W	9100	N	5500-		7200	W	8J
Dempster Av E&W	8800	N	5500-		7200	W	8J
Elm St E&W	8450	N	6350-		6500	W	12H
Elm St N&S	6100	W	8500-		8800	N	12H
Emerson E&W	9400	N	5500-		5600	W	8J
Fernald N&S	6250	W	8500-		8800	N	12H
[illegible] N&S	6350	W	8550-		8800	N	12H
Fo[illegible] N&S	7050	W	9150-		9300	N	8G
Georgiana Av N&S	6200	W	8500-		8900	N	12H
Greenwood Av E&W	8900	N	5500-		7000	W	8J
Grove Av N&S	6850	W	9150-		9300	N	8G
Harlem Av N&S	7200	W	8800-		9600	N	8G
Harms Rd N&S	5500	W	8850-		9900	N	13
Hazel St E&W	9000	N	6800-		6900	W	8G
Hennings Ct E&W	8450	N	6350-		6400	W	12H
Keeney St E&W	8100	N	5400-		5900	W	13
Kenilworth Av N&S	6900	W	9150-		9300	N	8G
Lake St E&W	9000	N	5500-		6200	W	8J
Lincoln Av E&W	8450	N	5500-		6500	W	13
Linder Av N	5500	W	7800-		9500	N	13
Long Av N	5400	W	7800-		8400	N	13
Lotus Av N	5450	W	7800-		8000	N	13
Luna Av N	5550	W	7800-		9400	N	13
Lyons St E&W	9300	N	5500-		6500	W	8J
Madison St E&W	8300	N	5400-		5900	W	13
Main St E&W	8400	N	5500-		6000	W	13
Major Av N	5700	W	8000-		9300	N	12H
Mango Av N	5750	W	8000-		9300	N	12H
Mansfield Av N	5850	W	8400-		9400	N	12H
Marion St N&S	7150	W	9150-		9300	N	8G
Marmora Av N	5900	N	8000-		9400	N	12H
Mason Av N	5950	W	8000-		9400	N	12H
McVicker Av N	6050	W	9000-		9150	N	8H
Meade Av N	6100	W	8800-		9150	N	8H
Menard Av N	5800	W	8000-		9400	N	12H
Monroe St E&W	8250	N	5400-		5900	W	13
Moody Av N	6150	W	8800-		9150	N	8H
Nagle Av N	6450	W	9200-		9400	N	8G
Narragansett St N	6400	W	8400-		9800	N	12H
Natchez Av N	6500	W	9200-		9400	N	8G
National Av N&S	7050	W	8800-		8950	N	8G
NewCastle Av N	6850	W	8800-		8900	N	8G
New England Av N	6900	W	8800-		8900	N	8G
Normandy Av N	6750	W	8800-		9500	N	8G
Oak Park Av N	6800	W	8800-		9500	N	8G
Oakton St E&W	8000	N	5400-		6800	W	13

STREET NAME	AT	FROM	TO	PAGE
Parkside Av N	5650 W	8000-	9300 N	12H
Railroad Av N&S	6200 W	8000-	8500 N	12H
Reba St E&W	8150 N	5400-	5900 W	13
Sayre Av N&S	7000 W	8800-	8950 N	8G
School St N&S	6100 W	8500-	8800 N	12H
Shermer Rd N&S	7100 W	8800-	9200 N	8G
Simpson St E&W	9600 N	5500-	7200 W	8J
South Park St E&W	8600 N	5800-	6200 W	12K
Theobald Rd E&W	8800 N	5500-	5890 W	13
Valos St E&W	6350 N	5400-	5600 W	13
Walnut St E&W	6300 N	6300-	6500 W	12H
Warren St E&W	8050 N	5400-	5900 W	13
Washington St E&W	8350 N	5800-	5900 W	12P
Waukegan Rd N&S	7000 W	8400-	9600 N	12G
Woodbine Av N&S	7000 W	9150-	9300 N	8G

MT. PROSPECT

Elk Grove Township
POPULATION..(1940--1,720)... (1930-- 1,225
13 mi. North of Madison, 15 mi. West of State
On the Chicago Northwestern R.R.
VILLAGE HALL - Evergreen Av & Elm St.Page 8-4
Even Numbers North and West
N. & S. Numbers begin at.....Central Rd.
E. & W. Numbers begin at.....Main St.

STREET NAME	AT	FROM	TO	PAGE
Albert St S	1000 E	1-	500 S	8-4
Busse Av W	100 S	1-	725 W	8-4
Busse Av E	100 S	1-	1100 E	8-4
Can-Dota Av S	800 W	300-	800 S	8-3
Central St W	1	1-	700 W	7-4
Central St E	1	1-	1100 E	7-4
Council Trail W	600 S	400-	950 W	8-3
Council Trail E	600 S	600-	800 E	8-4
Dale Av N	1100 W	200-	400 N	7-3
Davisson Av N	1400 W	300-	400 N	7-3
Decker St W	300 N	1100-	1500 W	7-3
Eastwood Av N	500 W	1-	800 N	7-4
Edward St S	800 E	1-	800 S	8-4
Elm St N	300 E	400-	600 N	7-4
Elm St S	300 E	1-	225 S	8-4
Elmhurst Av N	400 W	1-	800 N	7-4
Elmhurst Av S	400 W	1-	800 S	8-3
Emerson St N	100 E	1-	600 N	7-4
Emerson St S	100 E	1-	525 S	8-4
Evanson Av N	1200 W	225-	400 N	7-3
Evergreen Av W	200 S	1-	725 W	8-4
Evergreen Av E	200 S	1-	1100 E	8-4
Fairview Av N	700 W	100-	800 N	7-4
Foster Av N	800 W	100-	800 N	7-3
Foundry Rd W	800 N	1-	800 W	7-4
George St S	900 E	1-	425 S	8-4
Go-Wando Av W	500 S	700-	1100 W	8-3
Gregory St W	400 N	1-	800 W	7-4
Gregory St E	400 N	1-	250 E	7-4
Henry St W	100 N	1-	1500 W	7-4
Henry St E	100 N	1-	200 E	7-4
Highland Av W	600 N	1-	800 W	7-4
Hill St W	.....now	Memory	La	W
Hill St E	.....now	Memory	La	E
Hi-Lusi Av.S	600 W	1-	600 S	8-3
Hi-Lusi Av W	700 S	400-	600 W	8-3
Hi-Lusi Av E	700 S	600-	800 E	8-4
I-Oka Av S	500 W	25-	600 S	8-3
Isabella St W	300 N	1-	800 W	7-4
Isabella St E	300 N	1-	250 E	7-4
I-Yo-Ta Av S	500 W	700-	800 S	8-3
Kenilworth Av N	1400 W	1-	225 N	7-3
Lancaster St N	1200 W	1-	200 N	7-3
Lincoln Av W	400 S	1-	1100 W	8-4
Lincoln Av E	400 S	1-	1100 E	8-4
Lonnquist Blvd W	800 S	400-	1100 W	8-3
Lonnquist Blvd E	800 S	600-	800 E	8-4
Louis St S	700 E	1-	800 S	8-4
Main St N	1	1-	800 N	7-4
Main St S	1	1-	525 S	8-4
Man-Awa Trail W	950 S	400-	1100 W	8-3

STREET NAME	AT	FROM	TO	PAGE
Maple St N	200 E	1-	600 N	7-4
Maple St S	200 E	1-	200 S	8-4
Memory La..W	500 N	1-	800 W	7-4
Memory La..E	500 N	1-	250 E	7-4
Milburn St E	300 S	1-	1100 E	8-4
Milburn St W	300 S	1-	800 W	8-4
Moemac Av W	700 N	1-	800 W	7-4
Mt.Prospect Rd.S	1100 E	1-	500 S	8-4
Na-Wa-Ta Av S	900 W	400-	800 S	8-3
North St S	400 E	1-	300 S	8-4
Northwest Hwy W	300 N	1-	1500 W	7-3
Northwest Hwy E	50 S	1-	1100 E	8-4
Owen St S	500 E	1-	300 S	8-4
Paddock St W	400 N	1100-	1500 W	7-3
Pine St N	200 W	1-	800 N	7-4
Pine St S	200 W	1-	525 S	8-4
Prospect Manor Av N	600 W	25-	800 N	7-4
Rammer Av N	1300 W	300-	400 N	7-3
Russel St N	300 W	100-	800 N	7-4
Sa-Go-Le Av S	600 W	700-	800 S	8-3
School St S see North St				
Se-Gwun Av S	1000 W	400-	800 S	8-3
Sha-Bonee Trail W	500 S	1-	1100 E	8-4
Sha-Bonee Trail E	500 S	1-	800 E	8-4
Thayer St W	200 N	1-	1500 W	7-4
Thayer St E	200 N	1-	200 E	7-4
Walnut St W	50 N	475-	600 W	7-4
Wa-Pella Av S	700 W	1-	800 S	8-3
Waterman Av N	1500 W	325-	400 N	7-3
Waverly Pl N	1300 W	1-	200 N	7-3
We-Go-Trail S	1100 W	400-	800 S	8-3
William St S	600 E	1-	800 S	8-4
Wille St N	100 W	1-	800 N	7-4
Wille St S	100 W	1-	525 S	8-4

Mt Prospect Changes

Mac Arthur Blvd N&S.	800 W.	200-	500 N.	7-3
Menory La.....E&W.	500 N.	800-	1000 W.	7-3
Oak Av.....N&S.	850 W.	300-	500 N.	7-3
Withorn La.....E&W.	200 N.	800	900 W.	7-3

VILLAGE OF NILES

Niles and Maine Townships
POPULATION...(1940--2,168)...(1930--- 2.135)
9 mi.. North of Madison, 7 mi. West of State
Village Hall- Milwaukee Av & Touhy Av.Page 19
Chicago System Continued
Even Numbers North and West
N. & S. Numbers begin at W.Albion Av.(N.6600)
E. & W. Numbers begin at N.Central Av(W.5600)

STREET NAME	AT	FROM	TO	PAGE
Birchwood Av E&W	7550 N	6800-	7200 W	19
Bodwell Av N&S	6500 W	7200-	7800 N	19
Carol Av E&W	8750 N	6900-	7200 W	12G
Chase Av E&W	7300 N	7100-	7200 W	19
Cherry Av E&W	7000 N	6800-	6850 W	19
Cleveland St E&W	8200 N	6800-	7600 W	12G
Conrad Av E&W	8650 N	6900-	7050 W	12G
Crain St E&W	8700 N	7000-	7950 W	12G
Cumberland Av N&S	8400 W	8000-	8400 N	12E
Days Ter N&S	6700 W	7000-	7100 N	19
Dobson St E&W	7650 N	6000-	7300 W	12H
Ebinger Dr E&W	7000 N	6700-	6800 W	19
Elmore St N&S	7900 W	8000-	8700 N	12E
Faggo Av E&W	7500 N	6850-	7000 W	19
Forest Dr N&S	6800 W	8200-	8400 N	12G
Franks Av N&S	6950 W	7000-	7200 N	19
Greenleaf Av E&W	8600 N	6800-	7900 W	12G
Grennan Pl E&W	8350 N	7650-	7750 W	12F
Gross Point Rd E&W	7000 N	6500-	6800 W	19
Harlem Av N	7200 W	6600-	8800 N	19
Howard St E&W	7600 N	5600-	7600 W	20
Hull Av E&W	8850 N	7800-	7900 W	12F
Jarvis Av E&W	7450 N	6850-	7200 W	19
Jonquil Ter E&W	7700 N	6900-	7600 W	12G

ARMOND D. KING INC. REALTORS
SKOKIE—LINCOLNWOOD
MORTON GROVE—NILES
Telephone: ORchard 3-1234
5120 OAKTON ST. • SKOKIE, ILL.

STREET NAME	AT	FROM	TO	PAGE
VILLAGE OF NILES				
Niles and Maine Townships				
POPULATION...(1940--2,168)...(1930--- 2,135)				
9 mi.. North of Madison, 7 mi. West of State				
Village Hall- Milwaukee Av & Touhy Av.Page 19				
Chicago System Continued				
Even Numbers North and West				
N. & S. Numbers begin at N.Albion Av.(N.6600)				
E. & W. Numbers begin at N.Central Av(W.5600)				
Birchwood Av.E&W	7550 N.	6800-	7200 W.	19
Caldwell Av.N&S	6500 W.	7200-	7800 N.	19
Carol Av. E&W	8750 N.	6900-	7200 W.	12G
Chase Av. E&W	7300 N.	7100-	7200 W.	19
Cherry Av. E&W	7000 N.	6800-	6850 W.	19
Chester Av N&S	8550 W.	8000-	8200 N.	12E
Cleveland St.E&W	8200 N.	6800-	7600 W.	12G
Clifton St. N&S	8450 W.	8000-	8400 N.	12E
Conrad Av. E&W	8650 N.	6900-	7050 W.	12G
Crain St. E&W	8700 N.	70000	7950 W.	12G
Cumberland Av.N&S	8400 W.	8000-	8600 N.	12E
Days Ter. N&S	6700 W.	7000-	7100 N.	19
Delphia Av. N&S	8650 W.	8000-	8200 N.	12E
Division Av.E&W	8100 N.	8400-	8800 W.	12E
Dobson St. E&W	7650 N.	6000-	7300 W.	12H
Ebinger Dr. E&W	7000 N.	6700-	6800 W.	19
Elmore St. N&S	7900 W.	8000-	8700 N.	12F
Evanston Av.E&W	8400 N.	8400-	8600 W.	12E
Fargo Av. E&W	7500 N.	6850-	7000 W.	19
Forest Dr. N&S	6800 W.	8200-	8400 N.	12G
Franks Av. N&S	6950 W.	7000-	7200 N.	19
Grace St. N&S	8500 W.	8000-	8400 N.	12E
Greendale Av.E&W	8100 N.	8400-	8600 W.	12E
Greenleaf Av.E&W	8600 N.	6800-	7900 W.	12G
Greenwood Av.N&S	8600 W.	8000-	8600 N.	12E
Grennan Pl. E&W	8350 N.	7650-	7750 W.	12F
Gross Point Rd.E&W	7000 N.	6500-	6800 W.	19
Harlem Av. N&S	7200 W.	6600-	8800 N.	19
Howard St. E&W	7600 N.	5600-	7600 W.	20
Hull Av. E&W	8850 N.	7800-	7900 W.	12F
Jarvis Av. E&W	7450 N.	6850-	7200 W.	19
Jonquil Ter.E&W	7700 N.	6900-	7600 W.	12G
Kedzie St. E&W	9100 N.	7400-	7700 W.	12F
Keeney St. E&W	8100 N.	7200-	8000 W.	12F
Kirk St. E&W	7900 N.	7000-	7200 W.	12G
Lee St. E&W	8500 N.	7600-	7800 W.	12F
Lehigh Av. N&S	6000 W.	7600-	7800 N.	12H
Madison St. E&W	8300 N.	6800-	7650 W.	12G
Main St. E&W	8400 N.	6800-	7800 W.	12G
Meade Av. N	6100 W.	7600-	7700 N.	12H
Melvina Av. N	6200 W.	7600-	7800 N.	12H
Merril St. N&S	7850 W.	8000-	8700 N.	12F
Merrimac Av.N	6250 W.	7600-	7800 N.	12H
Milwaukee Av. N&S	6600 W.	6700-	8700 N.	19
Mobile Av. N	6300 W.	7600-	7800 N.	12H
Monroe St. E&W	8250 N.	6900-	8000 W.	12G
Moody Av. N	6150 W.	7600-	7700 N.	12H
Mulford St. E&W	7800 N.	6000-	7400 W.	12H
National Av.N&S	7000 W.	8600-	8800 N.	12G
Newark Av. N&S	7000 W.	6600-	7700 N.	19
Newcastle Av. N	6850 W.	8200-	8400 N.	12G
New England Av. N	6900 W.	8200-	8400 N.	12G
Neva Av N	7050 W.	7600-	8000 W.	12G
Niemen Av. E&W	7050 N.	7100-	7200 W.	12G
Niles Ter. E&W	7400 N.	6850-	7000 W.	19
Nora Av. N&S	7150 W.	7250-	8100 N.	19
Nordica Av. N	6900 W.	7500-	7600 N.	19
Norma Av. E&W	8300 N.	8400-	8600 W.	12E
North Av. E&W	8200 N.	8400-	8800 W.	12E
Nottingham Av. N	7000 W.	7500-	7700 N.	19
Oakton St. E&W	8000 N.	6800-	8400 W.	12G
Oakton Ct E&W	8050 N.	7100-	7200 W.	12G
Oconto Av. N&S	7250 W.	7600-	8200 N.	12F
Odell Av. N&S	7350 W.	7600-	8200 N.	12F
Octavia Av. N&S	7300 W.	7700-	8200 N.	12F
Oketo Av. N&S	7400 W.	7500-	8400 N.	12F
Oleander Av.N&S	7550 W.	7600-	8500 N.	12F
Olcott Av. N&S	7500 W.	7600-	8400 N.	12F
Oriole Av. N&S	7600 W.	7600-	8600 N.	12F
Osceola Av. N&S	7450 W.	7600-	8400 N.	12F
Ottawa Av. N&S	7650 W.	8000-	8600 N.	12F
Overhill Av.N&S	7700 W.	8000-	8600 N.	12F
Ozanam Av, N&S	7800 W.	8000-	8700 N.	12F
Ozark Av. N&S	7750 W.	8000-	8600 N.	12F
Park La. E&W	8500 N.	8700-	8800 W.	12E
Prospect Av.N&S	8150 W.	8000-	8200 N.	12E
Pulaski Av. N&S	8750 W.	8000-	8200 N.	12E
Railroad Av.N&S	5900 W.	7200-	7600 N.	20
Riverside Dr.N&S	6750 W.	7000-	7200 N.	19
Riverview Rd.E&W	7000 N.	6700-	6800 W.	19
Rosemary Av. N&S	6700 W.	6950-	7000 N.	19
School St. N&S	6950 W.	7400-	7500 N.	19
Seward St. E&W	8050 N.	7350-	7450 W.	12F
Shermer Rd. N&S	7000 W.	8300-	8800 N.	12G
Stone La. E&W	8600 N.	8700-	8800 W.	12E
Sunset Lane.E&W	8500 N.	8700-	8800 W.	12E
Telegraph Rd.N&S	7000 W.	8300-	8800 N.	12G
Touhy Av. E&W	7200 N.	6500-	7200 W.	19
Washington St.N&S	8000 W.	8000-	8200 N.	12F
Waukegan Rd.N&S	7000 W.	7300-	8400 N.	19
Western Av..N&S	8800 W.	8000-	8600 N.	12E
Wisner St. N&S	7950 W.	8000-	8200 N.	12F
6th St. N&S	8700 W.	8000-	8200 N.	12E
Village Of Niles Changes				
Harvard Av. E&W	7600 N.	7000-	7200 W.	12G
Park Av. E&W	8450 N.	8600-	8800 W.	12E
Stolting Rd. E&W	8500 N.	8600-	8800 W.	12E
Sunset Rd. E&W	8400 N.	8600-	8800 W.	12E

NORTHBROOK

Northfield Township

Population....(1940--1,255)....(1950...1,193

17 Mi. North of Madison. 8 Mi.West of State

Located on The Chicago Northwestern Railroad

Village Hall...1901 Shermer Ave..... Map 4A

N.& S. Numbers begin at Koehling Rd.....

E.& W. Numbers begin at Sunset Ridge Rd.....

STREET NAME	AT	FROM	TO	PAGE
Appletree L.E&W..	900 N.	2600-	2800 W.	4-17
Appletree C.N&S..	2700 W.	900-	950 S.	4-17
Back St.N&S.....	2500 W.	800-	900 N.	4-17
Barbara LaneN.&S.	1175 N.	400-	500 W.	4B
Barnsley Av.E&W	1100 N.	400-	500 W.	4B
Berglund Av.E&W.	1050 N.	700-	750 W.	4B
Betterton La.E&W.	925 N.	550-	625 W.	4B
Blackthorn La.N&S	2350 W.	825-	1200 N.	4-17
Briarwood La.N&S	2300 W.	800-	1200 N.	4-17
Butternut La.N&S	2250 W.	900-	1200 N.	4-17
Catherine St.E&W.	1200 N.	2200-	2400 W.	5-17
Center Av. E&W.	1350 N.	2200-	2300 W.	5-17
Center Rd. N&S...	850 W.	1000-	1200 N.	4B
Central Av.E&W..	900 N.	2450-	2550 W.	4-17
Channel Ct E&W.	1225 N.	1650-	1750 W.	5A
Cherry St. E&W...	1200 N.	2075-	2400 W.	4A
Chestnut St.E&W...	1250 N.	2200-	2300 W.	5-17
Chipili Dr. E&W...	1450 N.	200-	400 W.	5C
Church St. E&W...	1860 W.	1250-	1600 N.	5A
Crabtree L. N&S...	2600 W.	900-	1050 S.	4-17
Cuyler Av. N&S...	300 W.	1500-	1600 N.	5C
Dalton Av. E&W...	1100 N.	650-	700 W.	4B
Dundee Rd. E&W...	800 N.	400-	2600 W.	4B
Division St.N&S...	2550 W.	800-	900 N.	4-17
East Av. N&S...	550 W.	400-	600 N.	4B
East Rd. N&S...	600 W.	900-	1150 N.	4B
Elm Av. E&W...	1050 N.	1700-	1900 W.	5A
Elm N&S.....	2100 W.	1100-	1200 N.	4-17
Elmwood Av. N&S...	450 W.	400-	800 N.	4B
Euclid Av. N&S...	700 W.	400-	700 N.	4B
Fair Oaks Av.N&S..	500 W.	400-	700 N.	4B
Ferndale Av.E&W...	850 N.	1600-	1800 W.	4A
Forest Way Av.E&W.	1200 N.	675-	700 W.	4B
Glen Oak La.E&W...	1075 N.	1200-	1400 W.	4A
Greeg Rd. E&W...	850 N.	600-	750 W.	4B
Greenbriar N&S...	2100 W.	1100-	1200 N.	4-17
Hawthorne R.N&S...	2650 W.	800-	1000 S.	4-17
Hillside Rd.N&S...	1400 W.	1000-	1100 N.	4A
Illinois Av E&W...	1600 N.	1800-	2600 W.	5A
Jefferson Av.N&S..	800 W.	950-	1000 N.	4B
Kiest Av. E&W...	1050 N.	1750-	1950 W.	4A
Killian Av. E&W...	1..Changed to Illinois Ave.			
Koehling Rd.E&W...	400 N.	400-	800 W.	4B
Lee Rd. N&S...	1200 W.	600-	1200 N.	4B
Lincoln Av. E&W...	1100 N.	1700-	1950 W.	4A
Lincoln Dr. E&W...	700 N.	400-	575 W.	4B
Linden Av. N&S...	600 W.	400-	500 N.	4B
Linden Av. E&W....	1500 N.	1400-	1500 W.	5A
Lombard Av. N&S...	200 W.	1400-	1500 N.	5C
Longaker Rd.N&S...	550 W.	950-	1100 N.	4B
Maple Av. E&W...	1500 N.	1700-	2600 W.	5A
Maple Hill Dr.E&W.	600 N.	400-	650 W.	4B
Marshall Rd.E&W...	1250 N.	500-	600 W.	4B
Midway Dr. E&W...	1500 N.	250-	400 W.	5C
Milton St. E&W...	1000 N.	1700-	1900 W.	4A
Noble Rd. N&S...	700 W.	800-	950 N.	4B
Northbrook Av.N&S.	700 W.	900-	1000 N.	4B
Northwood Dr. E&W.	500 N.	400-	700 W.	4B
Oak Av. E&W...	1525 N.	1700-	2600 W.	5A
Oakley Terr.N&S...	1700 W.	800-	850 N.	4A
Park Dr. E&W...	1400 N.	200-	400 W.	5C
Red Haw Rd.W. N&S.	1300 W.	950-	1000 S.	4A
Red Haw Rd.E. N&S.	1250 W.	900-	1000 S.	4A
Ridgewood Rd. E&W.	1025 N.	1200-	1400 W.	4A
Sheridan Pl. E&W.	900 N.	1400-	450 W.	4B
Shermer Av. E&W...	900 N.	1100-	2000 W.	4A
Skokie Bl. N&S...	200 W.	400-	1400 N.	4B
South Dr. N&S...	550 W.	800-	825 N.	4B
Southgate Dr. E&W.	1575 N.	200-	400 W.	5C
Spruce St. E&W...	1800 W.	1400-	1600 N.	5A
Sunset Ridge RdN&S	400 W.	400-	1600 N.	4B
Sycamore La N&S.	Changed to Walnut La.			5A
Thornapple La E&W.	800 S.	1200-	1300 W.	4A
Voltz Rd. E&W....	1600 N.	400-	1200 W.	5C
Villa Ct. E&W....	1500 N.	1600-	1700 W.	5A
Walnut La N&S	2100 W.	1100-	1200 S.	5A
Walters Rd. E&W...	1400 N.	1400-	2000 W.	5A
Waukegan Rd.N&S...	1300 W.	800-	1600 N.	4-17
West Rd. N&S.....	700 W.	1000-	1200 N.	4B
Western Av. N&S...	2400 W.	800-	1600 N.	4-17
1st St. N&S.....	2000 W.	1200-	1600 N.	5-17
2nd St. N&S.....	2100 W.	1200-	1600 N.	5-17
3rd St. N&S.....	2200 W.	1200-	1600 N.	5-17
4th St. N&S.....	2300 W.	1200-	1600 N.	5-17
6th St. N&S.....	2500 W.	1500-	1600 N.	5-17
7th St. N&S.....	2600 W.	1500-	1600 N.	5-17
Elm St. N&S.....	2100 W.	1100-	1200 N.	4-1
Greenbriar La,,,,,	2100 W.	1100-	1200 N.	4-1

NORTHBROOK CHANGES

Ash La.....E&W.1000 N. 2100- 2200 W.4-17

Cedar La.....N&S.2100 W. 1100- 1200 N.4-17

Dell Rd.....N&S. 600 W. 900- 1150 N. [illegible]

East Rd. Changed tp Dell Rd.

Elm Av. Changed to Cedar La.

2nd St.Changed to Cedar La.

REPUBLIC REALTY MORTGAGE CORP.
FIRST MORTGAGE LOANS
Construction and Re-financing Loans
111 West Washington Street • CEntral 6-4804

VILLAGE OF NORTHFIELD

Northfield & New Trier Township
Population (1940...739)...(1930....311)
15 Mi.North of Madison St.7 Mi.West of State
Located on the C.N.S.&M.El.R.R. & C.N.W.R.R.
Village Hall Willow Rd. & Happ Rd. Page 6D
Winnetka house numbering system continued

STREET NAME	AT		FROM	TO		PAGE
Ash St.E&W	450	N.	1650-	1800	W.	6D
Avon Av. N&S....	1900	W.	300-	350	N.	6C
Avon Ct. N&S....	1900	W.	200-	300	N.	6C
Bosworth La.E&W.	300	N.	1850-	2200	W.	6C
Bristol St.	1925	W.	200-	400	N.	6C
Central Av. N&S.	1800	W.	400-	650	N.	6D
Cherry St.E&W...	475	N.	1750-	1850	W.	6D
Churchill St.N&S.	1950	W.	200-	400	N.	6C
Dickens St. N&S..	2000	W.	200-	400	N.	6C
Drury La. E&W...	250	N.	2000-	2300	W.	6C
Eaton St. N&S....	2250	W.	200-	400	W.	6C
Elder Av. E&W....	250	N.	1600-	1700	W.	6D
Elm St. E&W....	550	N.	1750-	1850	W.	6D
Graemere St. N&S.	2100	W.	200-	400	N.	6C
Happ Rd. N&S....	1700	W.	1-	600	N.	6D
Harding Rd.E&W...	150	N.	1550-	1700	W.	6D
Hickory St.E&W...	600	N.	1800-	1900	W.	6C
Humphrey E&W....	**200**	**N.**	**2100-**	**2200**	**W.**	**6C**
Illinois Rd.E&W..	1		1250-	1700	W.	7D
Ingram St. N&S...	2175	W.	200-	400	N.	6C
Jeffery St.N&S...	2200	W.	200-	400	N.	6C
Laramie Av.N&S...	1550	W.	100-	400	N.	6D
Latrobe Av.N&S...	1575	W.	200-	400	N.	6D
Linder Av. N&S...	1625	W.	300-	400	N.	6D
Lockwood Av.N&S..	1600	W.	200-	400	N.	6D
Long Av. N&S...	1700	W.	350-	650	N.	6D
Lorel Av. N&S...	1650	W.	400-	650	N.	6D
Lotus Av. N&S...	1750	W.	500-	650	N.	6D
Maple St. E&W...	360	N.	1700-	1800	W.	6D
Mt.Pleasant St.E&W	300	N.	1550-	1750	W.	6D
Oak St. E&W.....	500	N.	1650-	1850	W.	6D
Orchard LaneE&W..	350	N.	1650-	1750	W.	6D
Pine St. E&W.....	650	N.	1650-	2100	W.	6D
Pioneer St. N&S..	1650	W.	300-	350	N.	6D
Skokie Bl. N&S...	1600	W.	100-	650	N.	6D
Spruce St. E&W...	575	N.	1650-	1850	W.	6C
Sunset Ridge RdN&S	2350	W.	100-	700	N.	6C
Sunset St. E&W...	200	N.	1550-	1650	W.	6D
Thackery La.N&S....	**2100**	**W.**	**2000**	**400**	**N.**	**6C**
Thornwood La.N&S.	2200	W.	500-	600	N.	6D
Wagner Rd.N&S....	2050	W.	200-	500	W.	6C
Walnut Av.N&S....	1750	W.	550-	650	N.	6I
Willow Rd. 3 E&W.	350	N.	1350-	2200	W.	6I
Winnetka Av. E&W.	100	N.	1550-	2300	W.	6I
Woodland La. N&S.	1950	W.	500-	600	N-	6D

STREET NAME	AT	FROM	TO	PAGE
NORTHFIELD TOWNSHIP				
POPULATION...(1920-- 3,438)...(1930--- 5,387)				
15 mi. North of Madison, 8 mi. West of State				
Bingham St E&W.				.5C
Brandon Rd. N&S (See Frances Ct.)				.7C
Chestnut St E&W				.6C
Elmwood Av E&W.				.7C
Fairway Lane E&W				4B
Florence Av N&S				4-17
Forest Av E&W				.7C
Frances Ct N&S.				.7C
Glencoe Lane N&S.				.5C
Glenwood Av E&W				.7B
Green Bay Rd. N&S.				.7C
Greenleaf Av E&W. . . (See Queens St)				
Greenwood Rd N&S.				.4-17
Happ Rd N&S				.5C
Hollywood Av E&W.				.7B
Humphrey Av N&S				.5C
Jefferson St E&W.				.7B
Johnson St E&W.				.5C
Kaywood Lane				7C
Kenilworth Av E&W				.7B
Lakeside St E&W				.5C
Lake View St E&W.				.5C
Lindy Av E&W.				.6C
Maple Av E&W.				.6C
Meadow Brook Dr E&W				.5C
Monroe St E&W				.5C
Monroe St N&S				.7B
Northgate Av E&W.				.5C
Oakdale St E&W.				.5C
Orchard St E&W.				.6C
Pfingsten Rd N&S.				.4-17
Pleasant Av E&W				.6C
Potter Av E&W see Orchard St				
Prairie St N&S.				.5C
Queens St				.6C
Randolph St N&S				.5C
Simms Av E&W see Chestnut St				
Skokie Rd N&S				.5C
Southgate Av E&W.				.5C
Southgate Ter N&S				.5C
Sunset Dr E&W				.5C
Sunset Ridge Rd. N&S (74th Av)				.7C
Taylor Av N&S				.5C
Valley View Rd E&W.				.5C
Vernon St N&S				.5C
Voltz Rd E&W.				.5C
Wagner Av N&S				.5C
Wagner Rd N&S				.6C
Woodlawn Av E&W				.7B
Woodlawn St E&W				.5C
Woodlawn Rd				7C
71st Av N&S				.6C
72nd Av N&S				.6C
72nd Ct N&S				.7C
73rd Av N&S				.7C
73rd Ct N&S				.7C
74th Av N&S				.7C
Northfield Township Changes				
Burr Oak La.				.6B
Mickey La.				.6B
Oakdale La.				.6B

STREET NAME	AT	FROM	TO	PAGE
NORTH LAKE VILLAGE				
Leyden Township				
POPULATION..(1950-- 4,361				
2 miles north of Madison St--15 miles west of State st.Village Hall 11000 W.North Ave.				
Chicago System continued				
N. & S. numbers begin at Lake St (1200 North)				
E. & W. numbers begin at Manheim Rd.10400 W.				
North of North Ave see				Map 53B
South of North Ave.see				Map 62B
NORTH RIVERSIDE				
Proviso and Riverside Township				
POPULATION... (1940--1,036)...(1930---- 969)				
4 mi. South of Madison 10 mi. West of State				
Located on the A.C.Electric R.R.				
Village Hall-25th & Desplaines Rd.				Page 82C
Chicago System Continued				
Even Numbers North and West				
N. & S. Numbers begin at Cermak Rd...(S.2200)				
E. & S. Numbers begin at Harlem Av...(W.7200)				
Burr Oak Av N&S.....750 W	2200-	2600	S	82F
Canandaigua Av N&S.7850 W	2200-	2600	S	82F
Cermak Rd E&W.....2200 S	7200-	9200	W	82F
Desplaines Av N&S..8000 W	2200-	3100	S	82E
Edgewater Rd E&W...3050 S	8000-	8200	W	92E
Elm Av N&S.....9250 W	2200-	2350	S	82D
Forest Av E&W.....2450 S	8800-	9000	W	82D
Forest Av N&S.....7900 W	2200-	2600	S	82F
Golfview Av N&S....8400 W	2200-	2600	S	82E
Groveland Av N&S...8100 W	2200-	2400	S	82E
Hainsworth Av N&S..7700 W	2200-	2600	S	82F
Keystone Av N&S....7950 W	2200-	2600	S	82F
Lathrop Av N&S.....7600 W	2200-	2400	S	82F
Lewe Ct N&S.ACATEP.8100 W	2525-	2600	S	82E
Lincoln Av N&S.....8050 W	2200-	2400	S	82E

STREET NAME	AT	FROM	TO	PAGE
Oak Forest Worth Twp. Population about 1000 N. & S. Numbers begin at 151st St.(S.15100) E. & W. Numbers begin at 4600 W. (W.4600) Map 186K				
OAK LAWN				
WORTH TOWNSHIP POPULATION....(1940--3,483).....(1930- 2,045) 11 Mi. South of Madison, 6 Mi. West of State VILLAGE HALL - S.52nd & W.James St...Map 149J Chicago System Continued Even Numbers North and West N. &S. Numbers begin at 87th St.....(S.8700) E. & W. Numbers begin at Crawford Ave(W.4000)				
Alexander Pl E&W...	8850 S	5200-	5350 W	149J
Avery PL E&W.....	8750 S	5200-	5350 W	149J
Brandt Av N&S.....	4975 W	9500-	9700 S	149J
Campbell Av N&S....	5550 W	9500-	9600 S	149J
Cass St E&W.....	9275 S	5200-	5300 W	149J
Central Av N&S.....	5600 W	8700-	10700 S	149J
Cicero Av N&S.....	4800 W	8700-	11100 S	149J
Columbus Av E&W....	9400 S	4800-	5000 W	149J
Cook Av N&S.....	5250 W	9500-	9900 S	149J
Crawford Av N&S....	4000 W	9500-	9900 S	149K
East Shore Dr N&S..	5425 W	9500-	9700 S	149J
Edison Av E&W.....	9600 S	5350-	5600 W	149J
Erima Av)See Kenneth Av.)		10950-	11100 S	159K
Franklin Av E&W....	9650 S	5300-	5600 W	149J
High St N&S.....	4500 W	10700-	10900 S	159K
James St E&W.	9450 S	5200-	5300 W	149J
Karlov Av N&S.....	4100 W	9600-	10600 S	149K
Keating Av N&S.....	4750 W	9100-	11100 S	149K
Kedvale Av N&S.....	4150 W	9600-	10600 S	149K
Keeler Av N&S.....	4200 W	9500-	10300 S	149K
Kenneth Av N&S.....	4450 W	9500-	11100 S	149K
Kenton Av N&S.....	4600 W	9500-	11100 S	149K
Kilbourne Av N&S...	4500 W	9500-	11100 S	149K
Kildare Av N&S.....	4300 W	9500-	10300 S	149K
Kilpatrick Av N&S..	4700 W	9100-	11100 S	149K
Kimball Pl E&W.....	8950 S	5200-	5350 W	149K
Knox Av N&S.....	4650 W	9100-	11100 S	149K
Kolin Av N&S.....	4350 W	9500-	10300 S	149K
Kolmar Av N&S.....	4550 W	9100-	9900 S	149K
Komensky Av N&S....	4050 W	9600-	10300 S	149K
Kostner Av N&S.....	4400 W	9500-	11100 S	149K
La Crosse Av N&S...	4850 W	9500-	11100 S	149J
Lamon Av N&S.....	4850 W	10300-	11100 S	159J
Laporte Av N&S.....	4900 W	10300-	11100 S	159J
Laramie Av N&S.....	5200 W	10300-	10500 S	159J
La Vergne Av N&S...	4950 W	10300-	11100 S	159J
Lawton Av N&S.....	5500 W	9500-	9600 S	149J
Linder Av N&S.....	5500 W	10500-	10700 S	159J
Lockwood Av N&S....	5300 W	10300-	10500 S	159J
Long Av N&S.....	5400 W	10300-	10700 S	159J
Lynwood Dr N&S.....				149G
Major Av N&S.....	5700 W	9100-	10300 S	149H
Mansfield Av N&S...	5850 W	9500-	9900 S	149H
Massoit Av N&S.....	5750 W	9500-	9900 S	149H
Mayfield Av N&S....	5900 W	9500-	10300 S	149H
Menard Av N&S.....	5800 W	9500-	10300 S	149H
Modern Av N&S.....	4500 W	10950-	11100 S	159K
Moore St N&S.....	4550 W	10700-	10900 S	159K
Oak St E&W.....	9375 S	5200-	5300 W	149J
Otto Pl E&W.....	9050 S	5200-	5350 W	149J
Parkside Av N&S....	5650 W	9100-	9800 S	149H
Raymond Av N&S.....	5275 W	9200-	9500 S	149J
Ruby St E&W.....	9325 S	5200-	5300 W	149J
Rumsey Av E&W.....	9250 S	4500-	4600 W	149K
Southwest Hwy E&W..	9300 S	4400-	5600 W	149K
Sproat Av N&S.....	5000 W	9300-	9500 S	149J
Tripp Av N&S.....	4250 W	9500-	10300 S	149J
Tulley Av N&S.....	4150 W	9100-	9200 S	149J
Wabash Av E&W.....	9500 S	5200-	5300 W	149J
Warren Av N&S.....	5450 W	9600-	9900 S	149J
Washington Av N&S..	5550 W	9750-	9900 S	149J
West Shore Dr N&S..	5450 W	9500-	9700 S	149J
45th Av N&S.....	4500 W	9100-	9500 S	149J
46th Av N&S.....	4600 W	9100-	9500 S	149J
49th Av N&S.....	4900 W	8700-	9700 S	149J
49th Ct N&S.....	4950 W	8700-	8900 S	149J
50th Av N&S.....	5050 W	8700-	9900 S	149J
51st Av N&S.....	5100 W	9100-	9900 S	149J
52nd Av N&S.....	5200 W	8700-	10500 S	149J
52nd Ct N&S.....	5250 W	9100-	9200 S	149J
53rd Av N&S.....	5300 W	8700-	9900 S	149J
53rd Ct N&S.....	5350 W	9100-	9900 S	149J
54th Av N&S.....	5400 W	9100-	9900 S	149J
54th Ct N&S.....	5450 W	9100-	9500 S	149J
55th Av N&S.....	5500 W	8700-	9900 S	149J
55th Ct N&S.....	5550 W	8700-	9500 S	149J
87th St E&W.....	8700 S	4800-	5350 W	149J
88th St E&W.....	8800 S	4900-	5500 W	149J
89th St E&W.....	8900 S	4900-	5300 W	149J
90th St E&W.....	9000 S	5200-	5750 W	149J
91st St E&W.....	9100 S	4400-	5750 W	149K
92nd St E&W.....	9200 S	4600-	5750 W	149K
93rd St E&W.....	9300 S	4500-	5750 W	149K
94th St E&W.....	9400 S	4500-	5750 W	149K
95th St E&W.....	9500 S	4000-	5900 W	149K
96th St E&W.....	9600 S	4000-	5900 W	149K
97th St E&W	9700 S	4000-	5900 W	149K
98th St E&W.....	9800 S	4200-	5900 W	149K
99th St E&W.....	9900 S	4000-	5900 W	149K
100th St E&W.....	10000 S	4000-	5900 W	149K
101st St E&W.....	10100 S	4000-	5900 W	159K
102nd St E&W.....	10200 S	4000-	5900 W	159K
103rd St E&W.....	10300 S	4000-	5900 W	159K
104th St E&W.....	10400 S	4150-	5000 W	159K
105th St E&W.....	10500 S	4000-	5600 W	159K
105th PL E&W.....	10550 S	4600-	5000 W	159K
106th St E&W.....	10600 S	4100-	5600 W	159K
106th Pl E&W.....	10650 S	4600-	5000 W	159K
107th St E&W.....	10700 S	4000-	5600 W	159K
108th St E&W.....	10800 S	4500-	5000 W	159K
109th St E&W.....	10900 S	4200-	5000 W	159K
110th St E&W.....	11000 S	4400-	5000 W	159K
111th St E&W.....	11100 S	4000-	5000 W	

OAK PARK

Oak Park Township
POPULATION.. (1940- 66,015)..(1930- - 63,982)
8 miles West of State and Madison Sts.
Located on the C.& N.W.R.R. - C.O.R."L".
C.A.& E.R.R. - A.E.R.R.
Village Hall- Lake St.& N.Euclid Av. Page 63
Even Numbers North and East
N. & S. Nos.begin at the C.& N.W.R.R...(No.1)
E. & W. Nos.begin at Austin Blvd.....(No.1)

STREET NAME	AT	FROM	TO	PAGE
Adams St W	600 S	1-	1200 W	74
Augusta St E&W	700 N	1-	1200 W	64
Austin Blvd N	1 W	1-	1300 N	64
Austin Blvd S	1 W	1-	1200 S	74
Belleforte Av N&S	1075 W	500-	1300 N	63
Berkshire St E&W	1000 N	1-	1200 W	64
Carpenter Av N&S	875 W	500-	850 S	73
Clarence Av N&S	650 W	500-	1200 S	73
Clinton Av N&S	950 W	1-	1200 S	73
Chicago Av E	500 N	1-	1200 W	64
Columbian Av N&S	650 W	700-	1300 N	63
Cuyler Av N	325 W	1-	900 N	64
Cuyler Av S	350 W	1-	1200 S	74
Division St W	900 N	1-	1200 W	64
East Av N	600 W	1-	1300 N	63
East Av S	600 W	1-	1200 S	73
Edmer Av N&S	375 W	1100-	1300 N	64
Elmwood Av N	475 W	100-	1300 N	63
Elmwood Av S	450 W	1-	1200 S	73
Erie St W	300 N	1-	1200 W	64
Euclid Av N	725 W	1-	1300 N	63
Euclid Av S	750 W	1-	1200 S	73
Fair Oaks Av N&S	525 W	500-	1300 N	63
Fillmore St E&W	1150 S	1-	1200 W	74
Flournoy St E&W	925 S	200-	300 W	74
Forest Av N&S	1000 W	100-	1300 N	63
Garfield St E&W	1000 S	1-	1200 W	74
Greenfield St E&W	1100 N	1-	1200 W	64
Grove Av N	850 W	100-	1300 N	63
Grove Av S	850 W	1-	1200 S	73
Gunderson Av N&S	500 W	500-	1200 S	73
Harlem Av N	1200 W	1-	1300 N	63
Harlem Av S	1200 W	1-	1200 S	73
Harrison St W	900 S	1-	1200 W	74
Harvard St E&W	1050 S	1-	1200 W	74
Harvey Av N	275 W	1-	1300 N	64
Harvey Av S	250 W	1-	1200 S	74
Hayes Av N&S	150 W	700-	1300 N	64
Highland Av N&S	300 W	500-	1200 S	74
Holley Ct E&W	175 N	1100-	1200 W	63
Home Av N&S	1000 W	1-	1200 S	73
Humphrey Av N	75 W	1-	1300 N	64
Humphrey Av S	50 W	1-	1200 S	74
Iowa St E&W	600 N	1-	900 W	64
Jackson St W	700 S	1-	1200 W	74
Kenilworth Av N	900 W	1-	900 N	63
Kenilworth Av S	900 W	1-	1200 S	73
Kenilworth Blvd N	900 W	900-	1300 N	63
Lake St W	100 N	1-	1200 W	64
LeMoyne St E&W	1200 N	1-	1200 W	64
Lenox St E&W	1050 N	350-	475 W	64
Lexington St E&W	1025 S	500-	1200 W	73
Linden Av N&S	675 W	100-	1300 N	63
Lombard Av N	200 W	1-	1300 N	64
Lombard Av S	200 W	1-	1200 S	74
Lyman Av N&S	100 W	500-	1200 S	74
Madison St W	500 S	1-	1200 W	74
Maple Av N	1150 W	250-	500 N	63
Maple Av S	1150 W	1-	1200 S	73
Mapleton Av N&S	250 W	800-	1100 N	64
Marion St N&S	1100 W	1-	1300 N	63
Miller St E&W	650 N	1100-	1200 W	63
Monroe St E&W	575 S	850-	1200 W	73
North Av E&W	1300 N	1-	1200 W	64
North Blvd E&W	1 N	1-	1200 W	64
Oak Park Av N	800 W	1-	1300 N	63
Oak Park Av S	800 W	1-	1200 S	73
Ontario St W	200 N	1-	1200 W	64
Park Pl N&S	1050 W	1-	100 N	33
Paulina St W	550 N	1100-	1200 W	63
Pleasant St E&W	100 S	1-	1200 W	74
Pleasant Pl E&W	150 S	1050-	1100 W	73
Randolph St E&W	200 S	1-	1200 W	74
Ridgeland Av N	400 W	1-	1300 N	64
Ridgeland Av S	400 W	1-	1200 S	74
Roosevelt Rd E&W	1200 S	1-	1200 W	74
Rossell Av N&S	450 W	1100-	1300 N	63
Schneider Av E&W	600 N	1100-	1200 W	63
Scoville Av N	525 W	1-	500 N	63
Scoville Av S	550 W	1-	1200 S	73
South Blvd E&W	1 S	1-	1200 W	74
Superior St W	400 N	1-	1200 W	64
Taylor Av N	125 W	1-	1300 N	64
Taylor Av S	150 W	1-	1200 S	74
Thomas St E&W	800 N	1-	1200 W	64
Van Buren St W	800 S	1-	850 W	74
Washington Blvd W	350 S	1-	1200 W	74
Wenonah Av N&S	1050 W	500-	1200 S	73
Wesley Av N&S	700 W	1-	1200 S	73
Westgate E&W	50 N	1100-	1200 W	63
Wisconsin Av N&S	1100 W	1-	1200 S	73
Woodbine Av N&S	950 W	500-	1300 N	63

PALATINE

Pages 5(6)-5(7)-6(6) & 6(7)
Palatine Township
POPULATION..(1940--2,222)
16 mi. North of Madison, 21 mi. West of State.
On The Chicago Northwestern R. R.
Village Hall-54 S.Broadway
Even numbers North and West.
N. & S.numbers begin at Chicago av(N 1)(S 1)
E. & W.numbers begin at Plum Grove(E 1)(W 1)

REPUBLIC REALTY MORTGAGE CORP.
FIRST MORTGAGE LOANS
Construction and Re-financing Loans
111 West Washington Street • CEntral 6-4804

PALOS PARK

PALOS TOWNSHIP
POPULATION... (1940--596)...(1930-- 451)
15 Mi. South of Madison, 12 Mi. West of State
LOCATED on the WABASH RAILROAD
VILLAGE HALL - 92nd Av & 123rd St...Page 168E
Chicago System Continued
N. & S. Numbers begin at 119th St...(S.11900)
E. & W. Numbers begin at 80th Av.....(W.8000)

STREET NAME	AT	FROM	TO	PAGE
Algonquin Rd N&S...8400 W		12400-12500 S		177E
Brien Av N&S.....8700 W		11900-12000 S		168E
Cherokee Rd E&W...12400 S		8500- 8600 W		177E
Cherry St N&S.....9050 W		12300-12400 S		177D
Forest Glen Rd N&S.8850 W		12300-12500 S		177D
Hillcrest Lane E&W 12200 S		9000- 9200 W		168D
Hobart Av. N&S.....9350 W		11900-12500 S		168D
Iroquois Rd N&S....8400 W		12400-12600 S		177E
Lakewood Av N&S....9100 W		11900-12200 S		168D
Laurie Av N&S.....8750 W		11900-12000 S		168E
McKinley Av N&S....9250 W		11900-12300 S		168D
Mohawk Rd E&W.....12350 S		8400- 8500 W		177E
Paw-Nee Rd E&W....12500 S		8400- 8600 W		177E
Ridge Av N&S.....12400 S		8800- 8900 W		177D
Roseswood Av N&S....8900 W		12400-12500 S		177D
Sagamore Rd N&S....8500 W		12500-12600 S		177E
Seminole Rd N&S.....8500 W		12300-12600 S		177E
South St.(121st St)12100 S		8600- 9000 W		168E
Southwest Hwy N&S..8000 W		11900-12700 S		168E
Spring Dr N&S.....9000 W		12000-12300 S		168D
Williams Av N&S....8650 W		11900-12000 S		168E
WinsorAv (Winslow) 8450 W		11920-12200 S		168E
119th St E&W.....11900 S		8000- 9400 W		168E
120th St E&W.....12000 S		8600- 9400 W		168E
121st St E&W.....12100 S		9000- 9400 W		168E
122nd St E&W.....12200 S		8500- 9400 W		168E
123rd St E&W.....12300 S		8000- 9400 W		168E
124th St E&W.....12400 S		8000- 9200 W		177E
125th St E&W.....12500 S		8000- 9400 W		177E
126th St E&W.....12600 S		8000- 9200 W		177E
127th St E&W.....12700 S		8000- 9200 W		177E
80th Av N&S.....8000 W		11900-12700 S		168E
81st Av N&S.....8100 W		12300-12700 S		177E
82nd Av N&S.....8200 W		12300-12700 S		177E
83rd Av N&S.....8300 W		12300-12700 S		177E
84th Av N&S.....8400 W		12300-12700 S		177E
85th Av N&S.....8500 W		12300-12700 S		177E
86th Av N&S.....8600 W		11900-12700 S		168E
87th Av N&S.....8700 W		12200-12300 S		168E
88th Av N&S.....8800 W		11900-12700 S		168E
89th Av N&S.....8900 W		12500-12600 S		177D
90th Av N&S.....9000 W		12300-12700 S		177D
91st Av N&S.....9100 W		12300-12700 S		177D
92nd Av N&S.....9200 W		11900-12700 S		168D
93rd Av N&S.....9300 W		11900-12300 S		168D
94th Av N&S.....9400 W		11900-12300 S		168D
Algoma Av.E&W.... 12600 S.		8600- 8700 W.		177E
Roma Av E&W..... 12500 S.		8600- 8750 W.		177E
Pawnee Av. N&S... 8700 W.		12500-12700 S		177E

PARK FOREST
INC.1949
22100 to 23400 South--1600 to 2200 West
A complete housing project built in 1948-49
For detail values & zoning see Cook County BK

PARK RIDGE

Leyden, Maine, & Norwood Park Township
POPULATION...(1940--12.063)...(1930--10.417)
9 mi. North of Madison, 11 mi. West of State
Located on the C.& N.W.R.R.
City Hall- W.Park Av.& Center Av. Page 17E
Even Numbers South and West
N. & S. Numbers begin at Center St.....(No.1)
E. & W. Numbers begin at Ozanam St.....(No.1)

STREET NAME	AT	FROM	TO	PAGE
Adeptus Av S.....200 W		1600- 2100 S		27
Albion Av E&W.....900 S		1- 1800 W		18
Aldine Av N.....1550 W		1- 650 N		17D
Aldine Av S.....1550 W		900- 1200 S		17D
Arthur Av E&W.....1050 S		1- 1800 W		18
Ashland Av N.....400 W		150- 600 N		17E
Ashland Ct E&W.....2200 N		2100- 2500 W		12D
Austin St E&W.....1100 N		500- 1200 W		12E
Avondale Av N.....1250 W		350- 1200 N		17E
Babbette Av N&S....2000 W		650- 900 N		12D
Belle Plaine Av E&W.600 S		1- 1800 W		18
Bellvue Av N..... see Harlem Av				
Berkley Av N&S.....600 W		1200- 1500 S		26A
Berry Pkwy S.....150 W		1- 300 S		18
Bonnie Av E&W.....1350 S		1050- 1150 W		26A
Bouterse Av E&W....1100 N		1900- 2000 W		12D
Broadway N.....1850 W		1- 900 N		17D
Cropny Av S.....850 W		1200- 1950 S		26A
Busse Hwy N.....750 W		1- 3000 N		17E
Canfield Rd S.....1 W		1200- 2100 S		27
Cedar St E&W.....150 N		1- 1800 W		17E
Center St E&W.....1 N		1- 2700 W		17E
Cherry St E&W.....450 N		1- 2100 W		17E
Chester Av S.....1150 W		1- 1400 S		17E
Chester Av N.....1150 W		1- 250 N		17E
Chicago Av N&S.....250 W		450- 600 S		18
Cleveland Av S.....75 W		900- 1200 S		17E
Clifton Av N.....950 W		1- 150 N		17E
Clifton Av S.....1000 W		1- 1800 S		17E
Clinton St N.....350 W		100- 150 N		17E
Columbia Av E&W.....700 S		1- 300 W		18
Courtland Av S.....600 W		150- 2000 S		17E
Crescent Av E&W.....300 S		600- 1800 W		17E
Crescent Av S.....600 W		300- 2000 S		17E
Cumberland Av N.....900 W		1- 150 N		17E
Cumberland Av S.....900 W		1- 1900 S		17E
Cuttress St E&W.....700 N		1- 500 W		12F
Cynthia Av E&W.....1000 N		1350- 1500 W		12E
Dean Av N&S.....300 W		200- 300 S		17E
Decook Av E&W.....1900 N		2400- 2550 W		12D
Dee Rd N.....2100 W		300- 1500 N		17D
Della Ct N..... see Rowe Av				
Delphia Av N.....1300 W		1- 1200 N		17E
Delphia Av S.....1300 W		1- 1400 S		17E
Devon Av E&W.....1200 S		1- 1950 W		18
East Av N&S.....1 E		50- 900 N		12F
Edith Av N.....2200 W		1200- 1500 N		12D
Edna Av E&W.....1300 N		2100- 2200 W		12D
Elinor Av E&W.....900 N		1200- 1500 W		12E
Elliott Av N.....2600 W		1500- 2100 N		12D

Park Ridge Changes
Edgemont La... E&W.1000 N. 400- 600 W. 12E

STREET NAME	AT	FROM	TO	PAGE
Ellison Av N&S	1750 W	1050-	1200 N	12D
Elm St E&W	300 N	1-	2100 W	17E
Elmore St N&S	150 W	1-	900 N	18
Engle Blvd S	1600 W	450-	600 S	17D
Euclid Av N&S	450 W	150-	200 S	17E
Erickson Av N	2850 W	1700-	1800 N	12C
Fairview Av N	850 W	1050-	1200 N	12E
Fairview Av S	850 W	150-	1900 S	17E
Farrell Av E&W	2200 N	2400-	2700 W	12D
Florence Av N	2500 W	600-	1200 N	12D
Forestview Av N	2400 W	600-	1200 N	12D
Fortuna Av N	See Vine Ave			
Frances Pkwy E&W	1600 S	950-	1200 W	26A
Gabbles Av N&S	1950 W	1400-	1500 N	12D
Garden St E&W	75 S	900-	1500 W	17E
Garden St N&S	900 W	75-	250 S	17E
Gerald Av S	1700 W	150-	600 S	17D
Gillick St E&W	750 S	1-	1350 W	18
Glenlake Av E&W	1650 S	300-	1200 W	26A
Glenview Av E&W	1500 N	1650-	2550 W	12D
Good Av N	2550 N	1450-	2100 N	12D
Goodwin Av N	2550 N	600-	1200 N	12D
Grace Av N	1050 W	1-	1200 N	17E
Grace Av S	1050 W	1500-	1800 S	26A
Grand Blvd N	600 W	150-	600 N	17E
Grant Pl E&W	50 N	300-	500 W	17E
Granville Av E&W	1500 S	300-	1200 W	26A
Greendale Av E&W	1350 N	1650-	1900 W	12D
Greenwood Av N	1200 W	1-	1200 N	17E
Greenwood Av S	1200 W	1-	1800 S	17E
Grove Av S	50 W	1200-	1450 W	27
Habberton Av E&W	1650 N	2400-	2800 W	12D
Hamlin Av N	1800 W	1-	1500 N	17D
Hamlin Av S	1800 W	1-	1200 S	17D
Hansen Av E&W	1400 N	2200-	2400 W	12D
Hansen Pl E&W	350 N	700-	900 W	17E
Harrison Av S	150 W	900-	1200 S	18
Hastings St E&W	550 N	700-	950 W	17E
Helen Av N	2250 W	1400-	1500 N	12D
Higgins Rd E&W	2100 S	150-	900 W	26A
Highland Av N&S	(See Ozanum Av)			
Hoffman Av N	2450 W	1400-	2100 N	12D
Home Av N	1700 W	1-	750 N	17D
Home Av S	1700 W	1-	1200 S	17D
Howard St E&W	(See Sibley St)			
Imperial St E&W	850 S	1-	300 W	18
Irwin Av E&W	650 N	1850-	2700 W	12D
Joyce Pl E&W	650 N	1-	100 E	12F
Kent Av E&W	1250 S	1050-	1150 W	26A
Knight Av S	1400 W	1-	1400 S	17E
Lahon St E&W	800 N	1-	300 W	12F
Lake Av E&W	450 S	150-	450 W	18
Laverne Av E&W	1050 N	1200-	1500 W	12E
Leonard St N	900 W	400-	550 N	17E
Lincoln Av N	1350 W	1-	1200 N	17E
Linden Av S	150 W	1200-	1400 S	27
Lois Av E&W	1750 S	1050-	1200 W	26A
Lundergan Av N	2700 W	1600-	2100 W	12D
Main St N&S	750 W	1-	122 S	17E
Marlow Av E&W	200 S	1650-	1700 W	17D
Marguerite Av E&W	1300 N	1650-	1800 W	12D
Marguerite St E&W	900 N	2100-	2550 W	12D
Main St E&W	1800 N	2400-	3000 W	12D
Marvin Pkwy N&S	1650 W	800-	900 N	12D
Marvin Pl E&W	900 N	1650-	1700 W	12D
Mc Cormick Av N	2900 W	1775-	1800 W	12C
Meachan St N	700 W	1-	1200 N	17E
Merrill St N&S	50 W	1-	900 N	18
Milton Av E&W	850 N	1850-	2100 W	12D
Newton Av S	150 W	1900-	2100 S	27
Norlin Av N	2750 W	1650-	1800 N	12C
Norman Av E&W	450 S	1650-	1800 W	17D
Northwest Hry	(See N & S Park Ave)			
Oak Av S	450 W	300-	400 S	17E
Oakton Av E&W	1200 N	1-	2700 W	12F
Oriole Av N&S	300 E	600-	900 N	12F
Osgood Av E&W	850 N	1850-	2100 W	12D
Ottawa Av N&S	275 E	600-	900 N	12F
Overhill Av N&S	250 E	600-	900 N	12F
Ozanum Av N&S	1 W	1-	1200 S	18
Ozark Av N	1 W	1-	900 N	18
Park Av N	600 W	1-	2100 N	17E
Park Av S	600 W	1-	450 S	17E
Park Pl E&W	250 S	600-	700 W	17E
Park Plaine	2250 W	600-	1200 N	12D
Park Ridge Rd E&W	1200 S	1050-	1350 W	26A
Park Ridge Av S	300 W	1200-	3350 S	26A
Parkside Av N	1650 W	1200-	1500 N	12D
Parkwood Av N	2150 W	600-	900 N	12D
Peterson Av E&W	1800 S	300-	1200 W	26A
Potter Av N	2400 W	1200-	2400 N	12D
Prairie Av E&W	50 S	900-	1200 W	17E
Prairie Av S	750 W	50-	200 S	17E
Prospect Av N	450 W	1-	1200 N	17E
Prospect av S	500 W	1-	1950 S	17E
Pulaski Av N	1400 W	1-	1200 N	17E
Rabe St N&S	1350 W	600-	650 N	12E
Ralph St	(See N. Lincoln Av)			
Richard St	(See N. Delphia Av)			
Ridge Ter N&S	350 W	150-	250 S	17E
Riverside Av N	2700 W	600-	1200 N	12D
Root St N	800 W	300-	500 N	17E
Rosemont Av E&W	1350 S	450-	950 W	26A
Rowe Av N	1950 W	1050-	1100 N	12D
Ruth Av E&W	1350 N	2100-	2200 W	12D
Seeley Av N	1700 W	950-	1050 N	12D
Seminary Av N	1650 W	1-	900 N	17D
Seminary Av S	1650 W	900-	1200 S	17D
Shibley Av N	1850 W	950-	1100 N	12D
Sibley St E&W	600 N	1-	2700 W	17E
Spring St E&W	500 S	350-	450 W	17E
St James Pl E&W	1150 S	950-	1050 W	17E
Stanley Av E&W	550 S	50-	300 W	18
Stewart Av E&W	450 S	500-	1800 W	17E
Summit Av N	600 W	1-	75 N	17E
Summit Av S	700 W	1-	300 S	17E
Sylvia Wood N&S	2300 W	600-	1200 N	12D
Talcott Av N&S	(See Ridge Ter)			
Talcott Pl E&W	1400 S	300-	450 W	26A
Talcott Rd N&S	1800 W	600-	1500 S	17E
Tyrrell Av N	2250 W	1300-	1800 N	12D
3rd St S	800 W	1-	150 S	17E
Thorndale Av E&W	1950 S	50-	600 W	27
Vernon Av N	1900 W	1200-	1350 N	12D
Vine Av N	2000 W	1350-	1450 N	12D
Vine St S	600 W	150-	2000 S	17E
Virginia Av E&W	1050 N	2100-	2700 W	12D
Warren Av S	1650 W	450-	600 S	17D
Washington St N	300 W	1-	900 N	18
Washington st N	300 W	1-	900 N	18
Washington St S	300 W	1-	2000 S	18
Wesley Dr N	2600 W	600-	1200 N	12D
Western Av N	1500 W	1-	1200 N	17E
Western Av S	1500 W	1-	1400 S	17E
Wilkinson Pkwy N	1650 W	900-	1200 N	12D
Wilma Pl E&W	850 N	1-	100 E	12F
Wisner St N&S	200 W	1-	900 N	18
Woodlawn Av E&W	1400 N	1650-	2100 W	12D

HAVE YOU NOTICED THE STATISTICS AT THE BEGINNING OF EVERY SUBURBAN INDEX?

STREET NAME	AT	FROM	TO	PAGE

POSEN

Bremen Township
POPULATION...(1940--1,386)...(1930-- 1,329)
17 mi. South of Madison, 3 mi. West of State
TRANSPORTATION-Western Ave.Bus Line to Harvey
VILLAGE HALL - 145th & Western Ave...Page 185M
Even Numbers North and West
N. & S. Numbers begin at 139th St...(S.13900)
E. & W. Numbers begin at Western Ave....(W.1)

STREET NAME	AT	FROM	TO	PAGE
Albany Av N&S	700 W	14400-14625	S	185M
Albert Av N&S	550 W	14450-14600	S	185M
Ash St E&W see 145th St				
Blaine Av N&S	250 W	14000-14550	S	185M
California Av N&S	400 W	14000-14700	S	185M
Campbell Av N&S	100 W	14300-14600	S	185M
Cleveland Av N&S	300 W	14000-14550	S	185M
Division St N&S	50 W	14300-14700	S	185M
Elm St E&W	14075 S	1- 100	W	185N
Fairview Av N&S	700 W	14225-14275	S	185M
Francisco Av N&S	300 W	14250-14700	S	185M
Grove Av E&W	14450 S	1- 50	W	185N
Harrison Av N&S	350 W	14000-14700	S	185M
Kedzie Av N&S	800 W	14300-14700	S	185M
Maple St E&W see 144th St				
McKinley Av N&S	150 W	14300-14700	S	185M
Mozart St N&S	450 W	14600-14700	S	185M
Palmer Av N&S	200 W	14000-14550	S	185M
Richard Av N&S	450 W	14450-14600	S	185M
Richmond St N&S	550 W	14600-14700	S	185M
Sacramento Av N&S	600 W	14250-14700	S	185M
Sherman Av N&S	75 W	14300-14550	S	185M
Short St N&S	25 W	14300-14500	S	185N
Troy St N&S	750 W	14400-14625	S	185M
Western Av N&S	1 W	13900-14700	S	185M
Whipple St N&S	650 W	14450-14625	S	185M
139th St E&W	13900 S	1- 400	W	185M
139th Pl E&W	13950 S	1- 100	W	185M
141st St E&W	14100 S	1- 400	W	185N
142nd St E&W	14200 S	1- 400	W	185N
143rd St E&W	14300 S	50- 400	W	185M
144th St E&W	14400 S	1- 400	W	185N
145th St E&W	14500 S	1- 800	W	185N
146th St E&W	14600 S	50- 800	W	185M
147th St E&W	14700 S	1- 800	W	185M

RIVERDALE

Calumet & Thornton Township
POPULATION... (1940--2,865) ...(1930---2,504)
16 miles South of State & Madison Sts.
Located on the I.C.Elec.R.R.- B.& O.C.T.R.R.
Village Hall - E.137th & Wabash Av. Page 181
Chicago System Continued
Even Numbers North and West
N. & S. Numbers begin at E.135th St.(S.13500)
E. & W. Numbers begin at S.State St.....(E.1)

STREET NAME	AT	FROM	TO	PAGE
Acme Av E&W	13500 S	200- 600	W	180
Atlantic Av N&S	250 W	13400-14600	S	180
Blue Island & Riverside Rd	13600 S	100- 800	W	180
Clark St N&S	100 W	13800-14600	S	185Q
Dearborn St N&S	50 W	13800-14600	S	185Q
Edbrooke Av N&S	150 E	13800-14600	S	185Q
Eggleston Av N&S	450 W	13400-14600	S	180
Emerald Av S	750 W	14200-14600	S	185P
Forestview Av E&W	13400 S	200- 800	W	180
Glen Lane E&W	14150 S	140- 150	W	185Q
Halsted St S	800 W	13400-14600	S	180
Illinois St N&S	50 W	13700-13800	S	180
Indiana Av N&S	200 E	13800-14600	S	181
LaSalle St N&S	150 W	13800-14600	S	185Q
Lowe Av S	650 W	14200-14600	S	185P
Michigan Av N&S	100 E	13500-14600	S	181
Normal Av N&S	500 W	13400-14600	S	180
Parnell Av N&S	550 W	13400-14600	S	180
Perry Av. N&S	150 W	13400-13600	S	180
School St N&S	300 W	13400-14600	S	180
State St N&S	1	13500-14600	S	181
Stewart Av N&S	400 W	13400-14600	S	180
Tracy Av N&S	350 W	13400-14400	S	180
Union Av S	700 W	14200-14600	S	185P
Wabash Av N&S	50 E	13500-14600	S	181
Wallace Av N&S	600 W	13400-14600	S	180
Wentworth Av N&S	200 W	13400-14600	S	180
134th St E&W	13400 S	200- 1200	W	179
136th St E&W	13600 S	100- 200	E	181
137th St E	13700 S	1- 200	E	181
137th St W	13700 S	1- 100	W	180
137th Pl E	13750 S	1- 200	E	180
138th St E	13800 S	1- 200	E	181
138th St W	13800 S	1- 800	W	180
139th St E	13900 S	1- 200	E	185Q
139th St W	13900 S	1- 400	W	185Q
140th St E	14000 S	1- 200	E	185Q
140th St W	14000 S	1- 400	W	185Q
141st St E	14100 S	1- 200	E	185Q
141st St W	14100 S	1- 400	W	185Q
142nd St E	14200 S	1- 200	E	185Q
142nd St W	14200 S	1- 800	W	185Q

STREET NAME	AT	FROM	TO	PAGE
143rd St.E.....	14300 S.	1-	200	E.185Q
143rd St.W.....	14300 W.	1-	800	W.185Q
144th St.E.....	14400 S	1-	200	E.185Q
144th St.W.....	14400 W.	1-	800	W.185Q
145th St.E.....	14500 S	1-	200	E.185Q
145th St.W.....	14500 S.	1-	800	W.185Q
146th St.E.....	14600 S.	1-	200	E.185Q
146th St.W.....	14600 S.	1-	800	W.185Q

RIVER FOREST
River Forest Township
Population... (1940..9,487)...(1930...8,829)
5 mi.south of Madison--9 mi.west of State St.
On the M.St.P.R.R.-S.S.M.R.R.--C.N.W.R.R.
Village Hall Park av.& Central Av.....Map 62D
Chicago House Nos.Continued.Even nos.N.& W.
N.& S.Numbers begin at Madison St.....(No.1)
E.& W.Numbers begin at Harlem Av... (W.7200)

STREET NAME	AT	FROM	TO	PAGE
Ashland Av.N&S....	7650 W.	1-	1660	N. 72F
Augusta St.E&W....	1000 N.	7200-	8050	W. 62F
Auvergne Pl.N&S...	8200 W.	500.	600	N. 62E
Berkshire St.E&W..	1300 N.	7400-	7600	W. 62F
Bonnie Brae N&S..	7250 W.	400-	1660	N. 62F
Central Av. E&W..	400 N.	7200-	8100	W. 62F
Chicago Av. E&W..	800 N.	7200-	8600	W. 62F
Clinton Pl. N&S..	7350 W.	400-	1660	N. 62F
Division St. E&W..	1200 N.	7200-	8300	W. 62F
Edgewood Pl. N&S..	8100 W.	400-	700	N. 62E
Forest Av. N&S..	7850 W.	1-	1660	N. 72F
Franklin Av. N&S..	7750 W.	1-	1660	N. 72F
Gale Av. N&S.....	8000 W.	1-	400	N. 72F
Garden St. E&W...	450 N.	7200-	7400	W. 62F
Greenfield St.E&W.	1400 N.	7200-	8000	W. 62F
Harlem Av. N&S...	7200 W.	400-	1660	N. 62F
Harold Av. N&S...	8300 W.	1200-	1300	N. 62E
Hawthorne Av.E&W..	400 N.	7600-	8100	W. 72F
Holly Ct. E&W.....	550 N.	7300-	7400	W. 62F
Iowa St. E&W.....	900 N.	7200-	8250	W. 62F
Jackson Av. N&S...	7550 W.	400-	1660	N. 62F
Keystone Av.N&S...	7950 W.	1-	1550	N. 72F
Lake St. E&W.....	500 N.	7200-	8500	W. 62F
Lathrop Av. N&S...	7600 W.	1-	1660	N. 72F
Lemoyne St. E&W...	1500 N.	7200-	7800	W. 62F
Linden St. E&W...	300 N.	7600-	8100	W. 72F
Madison St. E&W...	1-N.	7600-	8100	W. 72F
Maple Av. N&S.....	8250 W.	1200-	1300	N. 62E
Monroe Av.N&S.....	7450 W.	500-	1660	N. 62F
North Av. E&W.....	1660 N.	7200-	7950	W. 62F
Oak Av. E&W.....	700 N.	7200-	8050	W. 62F
Park Av. N&S.....	7800 W.	1-	1660	N. 72F
Park Dr. N&S.....	7800 W.	130-	200	N. 72F
Quick Av.E&W.....	600 N.	7200-	7600	W. 62F
Thatcher Av.N&S...	8100 W.	1-	1660	N. 72E
Thomas St. E&W...	1100 N.	7200-	7950	W. 62F
Wine St. E&W.....	100 N.	7600-	8100	W. 72F
Winson Av.N&S.....	7925 W.	1000-	1150	N. 62E
Washington Bl.E&W.	200 N.	7500-	8300	W. 72F
William Av. N&S...	7400 W.	100-	1550	N. 62F

RIVER GROVE
Leyden Township
Population...(1940..3,3,301)...(1930..2,741)
9 miles west of State & Madison Street.
Village Hall Thatcher & Wrightwood Map 53E
Chicago house numbers cont'D.Even nos.N.& W.
N.& S. numbers begin at DesPlaines River(N.1600
E.& W. numbers begin at Webster st....(W.8000)

STREET NAME	AT	FROM	TO	PAGE
Arnold St.W.....	2800 N.	8400-	8600	W. 44C
Aux Plaines St.N.	8550 W.	2700-	2900	N. 53E
Belden Av. W.....	2300 N.	8600-	8800	N. 53E
Belmont Ave W....	3200 N.	8000-	9000	W. 44C
Beulah AvN&S.....	8950 W.	2800-	3000	N. 44B
Budd St.N&S.....	8300 W.	2400-	2700	N. 53E
Carvey Av.E&W ...	2700 N.	8600-	8700	W. 53E
Center Av.E&W....	2750 N.	8350-	8600	W. 53E
Clarke St.N&S....	8850 W.	2400-	2800	N. 53D
Clinton St.N&S...	8200 W.	2400-	2700	N. 53E
Davisson St.N&S..	8100 W.	2400-	2700	N. 53E
Elm St. N&S	8800 W.	2200.	2400	N. 53E
Erie St. N&S.....	8150 W	2400-	2700	N. 53E
First Av.N&S.....	8400 W.	2400-	2500	N. 53E
Forest Av.N&S....	8650 W.	2700-	2900	N. 53E
Forest View Av.N&S	8450 W.	2400-	2650	N. 53E
Fullerton Av.E&W.	2400 N.	8000-	9100	W. 53E
George St.N&S....	9000 W.	2200-	2400	N. 53D
Grand Av. E&W....	2600 N.	8000-	9100	W. 53E
Greenwood Terr.E&W	2500 N.	8000-	8400	W. 53E
Grove St. N&S....	8750 W.	2300-	2550	N. 53E
Haymond St.N&S...	8050 W.	2400-	2650	N. 53E
Herrick Av.E&W...	2500 N.	8400-	9150	W. 53E
Hessing St.N&S...	8250 W.	2400-	2700	N. 53E
Indian BoundaryN&S	9100 W.	2400-	2900	N. 53D
Julian Terr. N&S.	8650 W.	2600-	2650	N. 53E
Leyden Av. N&S...	8800 W.	2400-	2650	N. 53E
Lyndale St.E&W...	2250 N.	8600-	8800	W. 53E
Maple N&S.....	8550 W.	2400-	2650	N. 53E
Marwood St. N&S..	8350 W.	2550-	2700	N. 53E
Oak St. N&S.....	8600 W	2400-	2700	N. 53E
Palmer St.E&W....	2200 N.	8600-	8800	W. 53E
Park Av. N&S....	8500 W.	2700-	2850	N. 53E
Rhodes St. N&S...	8900 W.	2400-	2800	N. 53D
Richard St. E&W..	2600 N.	8650-	9100	W. 53E
Ridge St. E&W....	2450 N.	8600-	8750	W. 53E
River Rd. N&S....	8600 W.	2200-	3200	N. 53E
River Oak Dr. N&S..	8200 W.	450-	500	N. 62E

STREET NAME	AT	FROM	TO	PAGE
River Terr. N&S..	8700 W.	2600-	2650 N.	53E
River Grove AvE&W	2650 N.	8400-	8700 W.	53E
Roosevelt La. E&W	2600 N.	8400-	8600 W.	53E
Spruce St. N&S...	8950 W.	2400	2800 N.	53D
Struckman St.N&S.	8600 W.	2700-	2900 N.	53E
Thatcher Av.N&S..	8000 W.	1600-	3200 N.	53E
Trumbull Av. N&S.	8700 W.	2200-	2400 N.	53E
Webster St. N&S.	8000 W.	1600-	3200 N.	53E
West St. N&S.....	9000 W.	2400-	2800 N.	53D
Wood St. N&S.....	8500 W.	2400-	2650 N.	53E
Wrightwood Av.E&W	2600 N.	8200-	8950 W.	53E

Consult
BLUE BOOK
ADVERTISERS

RIVERSIDE

Riverside & Lyons Township
Population...(1940..7,935)...(1930...6,770)
4 mi.south of Madison, 10 mi. west of State
Located on C.B.& Q.RY.
Village Hall,Burling Rd.& Quincy St.Page 92F
C hicago system used on Harlem Av only
Even numbers North & West
N.& S. Nos. begin at C.B.& Q.RY. (No.1)
E.& W. Nos. begin at Longcommon Rd.(No.1)

STREET NAME	AT	FROM	TO	PAGE
Addison Rd.E&W.....	219 N.	210-	479 E.	92F
Akenside Rd.N&S.....	1 E.	84-	210 N.	92F
Arlington Rd.N&S...	425 E.			92F
Audubon Rd.N&S.....		327-	427 N.	92F
Barry Pt.Rd.S.....	1 W.	1-	175 S.	92F
Bartram Rd. N&S....		133-	388 N.	92F
Berkeley Rd.E&W....	410 N.	460-	537 E.	92F
Blackhawk Rd.E&W...	200 S.	221-	409 E.	92F
Bloomingbank Rd.N&S	100 W.	91-	300 S.	92F
Blythe Rd.E&W...		223-	415 E.	92F
Burling Rd.E&W.....	20S	1-	50 W.	92F
Burlington Rd.E....	1 N.	3-	385 E.	92F
Burlington Rd.W.	1 N.	100-	211 W.	92F
Byrd Rd.N&S.....	460 E.	404-	416 N.	92F
Cowley Rd.N.....	115 E.	1-	128 N.	92F
Cowley Rd.S.....	115 E.	1-	37 S.	92F
Desplaines Rd. N.	300 E.	28-	412 N.	92F
Desplaines Rd. S.	317 E.	1-	187 S.	92F
Desplaines Av.N&S..	86 W.	254-	419 N.	92F
Downing Rd.N&S.....		262-	397 N.	92F
East Av. N&S.....	1 N.	22-	42 N.	92F
Eastgrove Rd.....	280	190-	378 N.	92F
Evelyn Rd. E&W.....	339 N.			92F
Fairbanks Rd.....		180-	405 S.	92F
Forbes Rd. N.....	165 W.	1-	250 N.	92E
Forbes Rd. S.....	166 W.	1-	72 S.	92E
Forest Av.E&W.....	1N	36-	128 W.	92F
Gage Rd. E&W.....	100 S.	60-	330 E.	92F
Gatesby Rd. E&W....	210 W.			92F
Gresham Rd.....	167 W.	116-	180 S.	92E
Groveland Av N&S....	128 N	67-	123 N.	92E
Harlen Av.N&S.....	7200 W.	2600-	3900 S.	92F
Harris Rd. N&S.....	350 E.	80-	120 S.	92F
Herbert Rd. N.....	224 E.	1-	65 N.	92F
Herbert Rd. S.....	224 W.	1-	125 S.	92F
Herrick Rd. E&W...	65 N.	100-	420 E.	92F
Kent Rd. N&S.....		404-	508 N.	92F
Kimbark Av. N&S....	86 W.	55-	108 N.	92F
Lawton Rd. E&W.....	20 S.	22-	367 E.	92F
La Fayette E&W....	204	269-	319 E.	92F
Leesley Rd. N&S....	375 E.			92F
Lincoln Av. N&S....	120 W.	50-	113 N.	92E
Lindberg Rd. E&W...	410 N.	415-	479 E.	92F
Lionel Rd.....	220 S.	271-	351 E.	92F
Longcommon Rd. N....	1 E.	1-	531 N.	92F
Loncommon Rd. S. (Changed to Barry Point Rd.)				
Loudoun Rd. N&S....	90E	400-	478 N.	92F
Maplewood Av.N&S...	86 W.	139-	320 N.	92E
Michaux Rd. N&S....		101-	157 N.	92F
Northgate Ct.....		450-	475 N.	92F
Northgate Rd. E&W...	425 N.	2.	182 E.	92F
Northwood Rd. N&S..		176-	416 N.	92F
Nuttal Rd.N&S.....		78-	423 N.	92F
Ogden Av. E&W.....	3700 S.	7200-	7332 W.	92F
Olmstead Rd.....	150 S.	171-	383 E.	92F
Park Dr.....	167 W.	116-	125 W.	92F
Parkview Av. E&W....	22 N.	100-	215 W.	92E
Parkway Rd.....	416 N			92F
Pine Av. E&W.....	1 N.	40-	120 W	92F
Quincy Rd. E.	1 S.	2-	368 E.	92F
Quincy Rd. W.....	3 S.	100-	219 W.	92E
Repton Rd. N&S.....	125 E.	380-	471 N.	92F
Ridgewood Rd. E&W...	87 N.	183-	215 W.	92E
Riverside Rd.....	1 E.	22-	220-S.	92F
Robinson Ct. E&W....	84 S.	332-	368 E.	92F
Robinson Rd. E&W....	120 S.	332-	360 E.	92F
Scottswood Common..	80 W.	207-	420 S.	92E
Scottswood Rd.....	80 W.	92.	192 S.	92E
Selbourne Rd. N&S..	150 E.	300-	645 N.	92F
Shenstone Rd. E&W...		201-	479 E.	92F
Southcote Rd. E&W...	400 N.	97-	342 E.	92F
Uvedale Rd. N&S....	210 W.	394-	550 E.	92F
Waubansee Rd.....	32 S.	100-	227 W.	92EE
West Av. N&S.....	128 W.	7-	50 N.	92E
Woodside Rd. N&S.....	1 W.	24-	218 N.	92F
York Rd. E&W.....		275-	479 E.	92E

ROBBINS

Page 1bom
Bremen Township
POPULATION...(1940--1,349)....(1930--- 753)
17 mi. South of Madison, 4 mi. West of State

ARMOND D.
KING
INC.
REALTORS
SKOKIE—LINCOLNWOOD
MORTON GROVE—NILES
Telephone: ORchard 3-1234
5120 OAKTON ST. • SKOKIE, ILL.

SKOKIE

Niles Township
POPULATION... (1940--7,172)...(1930---5,007)
11 mi. North of Madison, 7 mi. West of State
Located on the C.& N.W.R.R.
Village Hall- Oakton Av. & Floral Av.Page 13
Chicago System Continued
Even Numbers North and West
N. & S. Numbers begin at Touhy Av....(N.7200)
E. & W. Numbers begin at McCormick Rd(W.3300)

STREET NAME	AT		FROM	TO		PAGE
Arcadia St E&W	9150	N	3400-	3500	W	10
Austin Av N	6000	W	7900-	8000	N	12E
Avers Av N	3050	W	9425-	9600	N	10
Bennett Av N&S	3300	W	8200-	9450	N	14
Birchwood Av E&W	7500	N	3800-	5400	W	23
Bobolink Ter E&W	8450	N	4200-	4400	W	14
Bronx Av N&S	4900	W	8750-	10100	N	13
Brown Av E&W	8750	N	4800-	4950	W	13
Brummel St E&W	7700	N	3800-	5450	W	15
Carol Av E&W	8750	N	3650-	5500	W	15
Carpenter Rd N&S	5350	W	6700-	7600	N	21
Capitol St E&W	8650	N	3300-	3400	W	15
Central Av N	5600	W	7550-	8000	N	21
Central St E&W	10100	N	4000-	5800	W	9
Central Park N&S	3600	W	7300-	9600	N	23
Chase Av E&W	7300	N	3600-	5200	W	23
Christiana Av N&S	3350	W	8200-	8600	N	15
Church St E&W	9200	N	3300-	5500	W	10
Cicero Av N	4800	W	7400-	10100	N	22
Cleveland St E&W	8200	N	3300-	5400	W	15
Clifford Ter E&W	8450	N	3750-	3900	W	15
Colfax St E&W	9900	N	4000-	5500	W	9
Colfax Pl E&W	9950	N	5200-	5400	W	8J
Concord Lane E&W	8250	N	4400-	4600	W	14
Conrad Av E&W	8650	N	4800-	5400	W	13
Coyle Av E&W	6950	N	4900-	5350	W	21
Crain St E&W	8700	N	3300-	5500	W	15
Crawford Av N	4000	W	7400-	9600	N	23
Davis St E&W	9100	N	3300-	5500	W	10
Dartmouth Pl E&W	9850	N	5200-	5400	W	8J
Dato Av E&W	5050	N	5400-	5500	W	13
Dempster St E&W	8800	N	3200-	5500	W	15
Dobson St E&W	7650	N	3800-	5500	W	15
Drake Av N&S	3550	W	8500-	9600	N	15
East Prairie Rd N&S	3900	W	7400-	9450	N	23
Elm St E&W	8450	N	4800-	5200	W	13
Emerson St E&W	9400	N	3200-	3450	W	10
Emerson St E&W	9400	N	3300-	5500	W	10
Enfield Av E&W	8800	N	3650-	5500	W	10
Estes Av E&W	7100	N	4900-	5200	W	21
Ewing Av N&S	3350	W	8800-	9300	N	10
Fargo Av E&W	7450	N	4800-	5400	W	21
Farwell Av E&W	6850	N	4900-	5200	W	21
Fitch Av E&W	7150	N	4900-	5200	W	21
Floral Av N&S	5150	W	8000-	8200	N	13
Forestview Rd N&S	3400	W	8800-	9425	N	10
Foster St E&W	9500	N	3750-	5500	W	10
Gable Av N&S	5200	W	8000-	8300	N	13
Galitz St E&W	7950	N	5150-	5400	W	13
George St E&W	7850	N	5200-	5400	W	13
Grant St E&W	9800	N	4000-	5200	W	9
Greenleaf Av E&W	7050	N	4900-	5200	W	21
Greenleaf St E&W	8600	N	3300-	5500	W	15
Greenwood Av E&W	8900	N	3300-	5500	W	15
Gross Point Rd N&S	5400	W	8400-	10100	N	13
Grove St E&W	9050	N	3500-	3800	W	10
Hamlin St E&W	9550	N	4450-	4500	W	9
Hamlin Av N	3800	W	7200-	9600	N	23
Harding Av N	3950	W	8000-	9600	N	15
Harms Rd N&S	5400	W	8450-	8800	N	13
Harms Av N&S	5150	W	7800-	8300	N	13
Harmswood Ter E&W	9450	N	5200-	5250	W	8J
Harrison St E&W	10000	N	4000-	5800	W	9
Harvard St E&W	7750	N	3800-	5450	W	15
Hipple Ter. E&W	9350	N	4450-	4500	W	9
Hoffman St E&W	8175	N	5200-	5300	W	13
Howard St E&W	7600	N	3300-	6000	W	15
Hull St E&W	7850	N	3800-	6000	W	15
Isabell St E&W	8150	N	3800-	3950	W	15
Jarlath Av E&W	7250	N	4900-	5200	W	21
Jarvis Av E&W	7400	N	3600-	5200	W	23
Jerome St E&W	7550	N	3800-	5600	W	23
Jonquil Ter E&W	7700	N	4100-	4400	W	14
Juneway Ter E&W	7700	N	4950-	5000	W	13
Karlov Av N	4100	W	7400-	10000	N	22
Keating Av N	4750	W	8000-	9500	N	14
Kedvale Av N	4150	W	7400-	9950	N	22
Keeler Av N	4200	W	7400-	9900	N	22
Keeney St E&W	8100	N	3600-	5400	W	15
Kenneth Ave N	4450	W	7400-	9650	N	22
Kenton Av N	4600	W	7400-	9725	N	22
Keystone Av N	4050	W	7400-	10000	N	22
Kilbourn Av N	4500	W	7400-	9700	N	22
Kildare Av N	4300	W	7400-	9800	N	22
Kilpatrick Av N	4650	W	7500-	9500	N	22
Kimball Av N&S	3400	W	8200-	8800	N	15
Kirk St E&W	7900	N	3800-	5000	W	15
Klehm Ct E&W	8275	N	5175-	5200	W	13
Knox Av N	4650	W	7600-	9700	N	14
Kolmar Av N	4450	W	7400-	9700	N	22
Kostner Av N	4400	W	7400-	9700	N	22
La Crosse Av N	4850	W	7900-	10100	N	13
Lake St E&W	9000	N	3300-	3550	W	10
Lamon Av N	4900	W	6800-	10100	N	21
Laporte Av N	4850	W	9200-	9300	N	8J
Laramie Av N	5200	W	6800-	10100	N	21
Latrobe Av N	5250	W	8400-	10100	N	13
Lavergne Av N	5000	W	6800-	10100	N	21
Lawler Av N	5050	W	9200-	10000	N	8J
Lawndale Av N	3800	W	7300-	9450	N	23
Le Claire Av N	5100	W	6800-	10000	N	21
Lee St E&W	8500	N	3300-	5350	W	15
Lewis Ter E&W	9250	N	4450-	4500	W	9
Lincoln Av N&S	4650	W	7400-	7900	N	22
Lincoln Av E&W	8200	N	5100-	5500	W	13
Lincolnwood Dr N&S	3500	W	8800-	9425	N	10
Linder Av N	5500	W	7500-	9500	N	21
Lockwood Av N	5300	W	6900-	10100	N	21
Long Av N	5400	W	7450-	10000	N	21
Lorel Av N	5350	W	8000-	9700	N	13
Lotus Av N	5450	W	9200-	9500	N	8J
Louise Av E&W	7950	N	3800-	5050	W	15

Consult
BLUE BOOK
ADVERTISERS

USE
Blue Book
CLASSIFIED ADS

STREET NAME	AT	FROM	TO	PAGE
Lowell Av N.....	4350 W	7400-	9750 N	22
Lucille Ct E&W....	(Changed to Concord Lane)			
Lunt Av E&W.....	7000 N	4900-	5350 W	21
Lyons St E&W.....	9300 N	3300-	5500 W	10
Madison St E&W.....	8300 N	4600-	5400 W	14
Main St E&W.....	8400 N	3300-	5500 W	15
Major Av N.....	5700 W	7600-	8000 N	12H
Mango Av N.....	5750 W	7600-	8000 N	12H
Manor Ct E&W.....	9350 N	3300-	3350 W	10
Mansfield Av N.....	5850 W	7600-	8000 N	12H
Market St E&W.....	8050 N	5000-	5100 W	13
Marmora Av N.....	5900 W	7900-	8000 N	12H
Mason Av N.....	5950 W	7900-	8000 N	12H
McCormick Rd N&S...	3300 W	7200-	9400 N	23
Menard Av N.....	5800 W	7600-	8000 N	12H
Monroe St E&W.....	8250 N	5250-	5400 W	13
Monticello Av N....	3650 W	7300-	9450 N	23
Morgan Av N&S.....	3350 W	9350-	9425 N	10
Morse Av E&W.....	6900 N	4900-	5200 W	21
Mulford St E&W.....	7800 N	4000-	5600 W	14
Niles Av N&S.....	5000 W	7800-	8200 N	13
NilesCenter Rd N&S.	5300 W	7600-	9500 N	13
Noyes St E&W.....	9750 N	5100-	5200 W	8J
Oakton Av E&W.....	8000 N	3300-	6100 W	15
Palma Pl E&W.....	9550 N	5250-	5300 W	8J
Park Av N&S.....	5350 W	7650-	8000 N	13
Parkside Av N.....	5650 W	7600-	7700 N	12H
Payne Av E&W.....	9700 N	4000-	5200 W	9
Pratt Av E&W.....	6800 N	4900-	5400 W	21
Ridge Rd N&S.....	4500 W	9600-	10100 N	9
Ridgeway Av N&S....	3750 W	7300-	9600 N	23
Roth Ter E&W.....	8550 N	3700-	3750 W	15
Salem La. E&W.....	9400 N	3300-	3400 W	10
Salem Circle.....	3400 W	9450-	9500 N	10
Sauganash Av E&W...	6800 N	5400-	5600 W	21
Scherer Av E&W.....	7400 N	3900-	4000 W	23
School St E&W.....	8200 N	4800-	5100 W	13
Schuler St E&W.....	9100 N	3400-	3800 W	10
Seward St E&W.....	8150 N	5200-	5300 W	13
Sherman Av E&W.....	9650 N	5100-	5200 W	8J
Sherwin Av E&W.....	7350 N	4900-	5200 W	21
Simpson St E&W.....	9600 N	3500-	5500 W	10
Springfield Av N...	3900 W	8200-	9600 N	15
St Louis Av N.....	3500 W	8300-	8800 N	15
Suffield Ct E&W....	8950 N	4000-	5500 W	9
Suffield St E&W....	9050 N	5150-	5500 W	8
Terminal St N&S....	4900 W	8400-	10000 N	13
Touhy Av E&W.....	7200 N	3300-	5600 W	23
Tripp Av N.....	4250 W	7400-	9700 N	22
Trumbull Av N.....	3450 W	8300-	8800 N	15
Valos St E&W.....	8350 W	4800-	5400 W	13
Warren St E&W.....	8050 N	3800-	5300 W	15
Washington St E&W..	8300 N	3300-	5200 W	15
Wilder St E&W.....	8750 N	3300-	3400 W	15
Wilson Ter E&W.....	9450 N	4450-	4500 W	9
Wright Ter E&W.....	8350 N	3800-	5400 W	15

SQUARE MEASURE

1 Square foot = 144 square inches
1 Square yard = 9 square feet
1 Square rod = 272¼ square feet; 30¼ square yards
1 Acre = 43560 square feet; 160 square rods; 10 square chains

1 Acre is about 208¾ feet square
1 Acre is 8 rods wide by 20 rods long or any two numbers of rods whose product is 160 (25 x 1.25 ft = .0717 of an acre)
1 square mile; 1 Section = 640 Acres
1 Township = 36 square miles; 36 sections
1 Township = 6 miles square

STREET NAME	AT	FROM	TO	PAGE
WILMETTE CHANGES				
Hawthorne La.	E&W. 700 N.	2900-	2950 W.	7E
Pine Crest Man	N&S.3300 W.	300-	400 N.	7F
Pomona La.....	E&W. 750 N.	2300-	2600 W.	7C
Segar st Changed to Hawthorne La.				

WILMETTE

New Trier & Northfield Township
POPULATION...(1940--17,226)...(1930--15,233)
14 mi. North of Madison, 4 mi. West of State
Located on the C.N.S.& M.R.R.- C.& N.W.R.R.
Village Hall-Central Av.& Wilmette Av..Page 7G
Even Numbers North and East
N. & S. Numbers begin at Isabella St.(No.100)
E. & W. Numbers begin at Lake Limits...(No.1)

STREET NAME	AT	FROM	TO	PAGE
Ashland Av E&W.....	1300 N	700-	3650 W	7G
Beech Av E&W.....	750 N	3550-	3600 W	7D
Beechwood Av E&W...	1350 N	2000-	2300 W	7F
Birchwood Av E&W...	800 N	1900-	3600 W	7F
Blackhawk Rd E&W...	1000 N	2500-	3050 W	7E
Broadway N&S.....	700 W	100-	300 N	7G
Cambridge La.N&S...	2000 W	500-	1000 N	7F
Canterbury Ct E&W...	375 N	50-	100 W	7H
Catalpa Pl N&S.....	1150 W	200-	350 N	7G
Central Av E&W.....	700 N	250-	3500 W	7E
Central St E&W.....	1 N	3300-	3375 W	7D
Central Park Av N&S	1650 W	100-	400 N	7F
Chetten La N&S...	3000 W	800-	900 N	7E
Cherokee Rd N&S....	2325 W	900-	1100 N	7E
Chestnut Av E&W....	1400 N	800-	2400 W	7G
Chippewa La N&S....	2600 W	925-	950 N	7E
Cleveland St N&S...	2550 W	1200-	1300 N	7E
Colgate St N&S.....	2350 W	1200-	1300 N	7E
Columbus St N&S....	1950 W	900-	1000 N	7F
Cornell St N&S.....	2250 W	900-	1000 N	7F
Crescent Pl E&W.....	300 N	650-	750 W	7G
Darthmouth St N&S..	2450 W	1200-	1300 N	7E
Dupee Pl N&S.....	350 W	100-	300 N	7H
East Railroad Av	N&S.900 W	100-	600 N	7G
Elmwood Av E&W.....	1100 N	600-	3650 W	7G
Forest Av E&W.....	1000 N	300-	3600 W	7H
Garrison Av N&S....	125 W	150-	200 N	7H
Girard Av N&S.....	150 W	150-	200 N	7H
Glenview Rd E&W.....	325 N	2075-	2375 W	7F
Golf Ter N&S.....	275 W	250-	300 N	7H
Grant St N&S.....	2650 W	1200-	1300 N	7E
Greenleaf Av E&W....	600 N	200-	3100 W	7H
Greenwood Av E&W...	1200 N	700-	3650 W	7G
Gregory Av E&W.....	200 N	300-	3100 W	7H
Happ Rd N&S.....	3700 W	1200-	1300 N	7D
Hartzell St E&W.....	75 N	3050-	3100 W	7E
Harvard St N&S.....	2050 W	600-	1000 N	7F
Hibbard Rd N&S.....	3100 W	150-	1200 N	7E
Highland Av E&W.....	850 N	1500-	3100 W	7F
Hill St E&W.....	450 N	3050-	3000 W	7E
Illinois Rd N&S....	2100 W	500-	1200 N	7F
Indianwood Rd E&W.	950 N	3050-	2950 W	7E
Iroquois Rd E&W....	1000 N	2300-	3050 W	7E
Isabella St E&W.....	100 N	300-	1900 W	7H
Keating St N&S.....	3050 W	975-	1200 N	7E
Kenilworth Av E&W..	1300 N	2000-	2700 W	7F
Knox St N&S.....	2950 W	500-	1200 N	7E
La Crosse Av N&S...	3150 W	600-	725 N	7D
Lake Av E&W.....	900 N	300-	4100 W	7H
Lamon Av N&S.....	3200 W	600-	725 N	7D
La Porte Av N&S....	3250 W	600-	725 N	7D
Laramie Av N&S.....	3500 W	500-	1200 N	7D
Laurel Av E&W.....	400 N	100-	800 W	7H
Lavergne Av N&S....	3300 W	300-	900 N	7D
Lawler Av N&S.....	3350 W	300-	1200 N	7D
Lawndale Av.N&S....	1800 W	1-	1200 N	7D
Leamington Av N&S..	3450 W	500-	1200 N	7D
LaClaire Av N&S...	3400 W	500-	1200 N	7D
Leyden La N&S....	3050 W	800-	900 N	7E
Linden AV.E&W.....	500 N	50-	1250 W	7H
Lockerbie St N&S...	3350 W	100-	250 N	7D
Locust St N&S.....	2700 W	500-	1300 N	7E
Main St N&S.....	1000 W	100-	1400 N	7G
Manor Dr N&S.....	3550 W	750-	1200 N	7D
Maple Av E&W.....	300 N	100-	1600 W	7H
Miami Rd N&S.....	2400 W	1000-	1100 N	7E
Michigan Av N&S....	200 W	700-	1300 N	7H
Mohawk Rd N&S.....	2750 W	1050-	1150 N	7E
Oak Circle N&S.....	1300 W	350-	400 N	7G
Oakwood Av E&W.....	325 N	800-	1200 W	7G
Osage La N&S.....	2750 W	925-	950 N	7E
Ottawa La N&S.....	2650 W	925-	950 N	7E
Park Av N&S.....	1200 W	100-	900 N	7G
Pawnee Rd N&S.....	2400 W	900-	1100 N	7E
Pine St N&S.....	3000 W	625-	1200 N	7E
Pontiac Rd N&S.....	2425 W	900-	1100 N	7E
Prairie Av N&S.....	1100 W	100-	700 N	7G
Princeton Pl.....	2900 W.	750-	1300 N.	7E
Ridge Rd N&S.....	1850 W	100-	1400 N	7F
Romona Rd N&S.....	2900 W	900-	1200 N	7E
Romona Ct E&W.....	1100 N	2850-	2875 W	7E
Schiller Av E&W.....	800 N	1500-	3550 W	7F
Seger St E&W.....	700 N	2900-	2950 W	7E
Seminole Rd N&S....	2800 W	900-	1075 N	7E
Seneca Rd N&S.....	2550 W	900-	1150 N	7E
Shabona La N&S.....	2825 W	925-	975 N	7E
Sheridan Rd N&S....	100 W	150-	1400 N	7H
Skokie Blvd N&S....	2900 W	100-	1200 N	7E
Spencer Av E&W.....	700 N	1500-	2950 W	7F
Sterling La N&S..	1750 W	100-	200 N	7F
Thayer St E&W.....	300 N	3050-	3100 W	7E
Thornwood Av E&W...	1250 N	1925-	3650 W	7E
Virginia La.N&S...	3050 W.	1000-	1200 N.	7E
Walnut Av E&W.....	1050 N	1000-	3650 W	7F
Washington Av E&W...	800 N	300-	3500 W	7H
Wilmette Av.E&W....	1100 N.	1000-	3600 W	7G
Wood Ct.N&S.....	1100 W.	150-	350 N	7G
Woodbine Av N&S....	800 W	100-	300 N	7G
Yale St N&S.....	2150 W	900-	1000 N	7F
3rd St N&S.....	300 W	100-	750 N	
4th St N&S.....	400 W	100-	900 N	7H
5th St N&S.....	500 W	100-	1000 N	7H
6th St N&S.....	600 W	100-	1100 N	7G
7th St N&S.....	700 W	300-	1200 N	7G
8th St N&S.....	800 W	350-	1300 N	7G
9th St N&S.....	900 W	100-	1300 N	7G
10th St N&S.....	1000 W	200-	1400 N	7G
11th St N&S.....	1100 W	500-	1300 N	7G
12th St N&S.....	1200 W	700-	1300 N	7G
13th St N&S.....	1300 W	100-	1300 N	7G
14th St N&S.....	1400 W	100-	300 N	7G
15th St N&S.....	1500 W	100-	1200 N	7E
16th St N&S.....	1600 W	100-	1250 N	7E
17th St N&S.....	1700 W	100-	1200 N	7F
18th St N&S.....	1800 W	100-	1200 N	7F
20th St.changed to Cambridge Lane.			000 N	7F
21st St N&S.....	2100 W	900-	1400 N	7F
22nd St N&W.....	2200 W	900-	1000 N	7F
23rd St N&S.....	2300 W	700-	1400 N	7F
24th St N&S.....	2400 W	1200-	1300 N	7E
25th St.changed to Princeton Place			300 N	7E
26th St N&S.....	2600 W	1200-	1300 N	7E

WINNETKA

New Trier Township
POPULATION...(1940--12,430)...(1930--12,166)
15 mi. North of Madison, 5 mi. West of State
On the C.M.W.R.R.- C.N.S.& M.Electric R.R.
Village Hall- Linden St.& Oak St. Page 6E
Even Numbers South and West
N. & S.Numbers begin at the Lake Limits(No.1)
E. & W.Numbers begin at the Lake Limits(No.1)

STREET NAME	AT	FROM	TO	PAGE
Abbotsford Rd N&S..	400 W	50-	100 N	6F
Alles Rd L&W.....	150 N	800-	875 W	6E
Apple Tree Rd N&S..	1150 W	100-	200 N	6E
Arbor Vitae Rd N&S..	725 W	550-	625 N	6F
Ardsley Rd N&S.....	1125 W	625-	750 N	6E
Asbury Av. E&W.....	975 N	1125-	1550 W	6E

STREET NAME	AT		FROM		TO		PAGE
Boeger Av N&S	11100	W	1200-		1600	S	82B
Bond St E&W	1900	S	9800-		10400	W	82C
Brainard Av N&S	see Mannheim Rd						92B
Bristol Av N&S	9850	W	600-		2200	S	72C
Broadway N&S	10200	W	600-		2200	S	72C
Buckingham Av N&S	10650	W	1600-		3100	S	92B
Cambridge St E&W	1300	S	10100-		10400	W	82C
Canterbury St E&W	1600	S	9800-		10800	W	82C
Cermak Rd E&W	2200	S	9800-		11200	W	82C
Chaucer St E&W	1500	S	9800-		10400	W	82C
Cromwell Av N&S	10300	W	800-		1000	S	72C
Derby Lane E&W	1300	S	9800-		10000	W	82C
Devonshire La E&W	1000	S	10300-		10400	W	72C
Devonshire St E&W	1000	S	9800-		10200	W	72C
Dickens St E&W	1400	S	9800-		11200	W	82C
Dorchester Av E&W	2100	S	10400-		10800	W	82B
Dover St E&W	2100	S	9800-		10200	W	82C
Downing Av N&S	10700	W	1600-		3100	S	92B
Drake Av N&S	11250	W	2600-		3100	S	92A
Drury Lane E&W	1400	S	9800-		10100	W	82C
Elizabeth St E&W	1550	S	10250-		10400	W	82C
Evers Av N&S	10950	W	1200-		1600	S	82B
Forest Av N&S	11400	W	2600-		3100	S	92A
Forestview Av N&S	10300	W	2900-		3100	S	92C
Gladstone St E&W	900	S	9800-		10400	W	72C
Haase Av N&S	10900	W	1200-		1600	S	82B
Harrison St E&W	600	N	9800-		10400	W	72C
Hawthorne Av N&S	10500	W	1600-		2400	S	82B
Heidorn Av. N&S	11150	W	1200-		1600	S	82B
HighRidge Av N&S	11050	W	1200-		1600	S	82B
Hull Av N&S	10150	W	600-		2200	S	72C
Kensington Av N&S	10750	W	1600-		3100	S	92B
Kipling St E&W	1350	S	10250-		10400	W	82C
Kitchener St E&W	800	S	9800-		10400	W	72C
Mandel N&S	11000	W	1200-		1600	S	82B
Manchester Av N&S	9800	W	600-		2200	S	72C
Mannheim Rd N&S	10400	W	600-		2200	S	72C
Mayfair Av N&S	10800	W	1600-		2200	S	82B
Milford St E&W	1450	S	10250-		10400	W	82C
Newcastle Av N&S	10100	W	600-		2200	S	72C
Norfolk Av N&S	9950	W	600-		2200	S	72C
Nottingham	see Bellview Av.						
Oxford St E&W	1850	S	10250-		10800	W	82C
Park Av N&S	11300	W	2600-		3100	S	92A
Park Dr N&S	10500	W	3000-		3100	S	92B
Pelham St E&W	1250	S	10100-		10400	W	82C
Pell St E&W	2150	S	10150-		10200	W	82C
Portsmouth Av N&S	10050	W	600-		2200	S	72C
Pusheck Rd N&S	9800	W	600-		2200	S	72C
River Park Dr E	10400	W	2800-		3000	S	92B
River Park Dr W	10450	W	2800-		3050	S	92B
Roosevelt Rd E&W	1200	S	9800-		10400	W	72C
Stratford Av N&S	10550	W	1600-		2400	S	82B
Sunnyside Av N&S	10600	W	1600-		3100	S	92B
The Strand E&W	1100	S	10100-		10400	W	72C
Suffolk Av N&S	10000	W	600-		2200	S	72C
Westchester Blvd	10800	W	2800-		3100	S	92B
Wolf Rd N&S	11200	W	2600-		3100	S	92A
Woodlawn Av N&S	11350	W	2600-		3100	S	92A
Westchester Blvd	10200	W	800-		950	S	72C
Wright St E&W	1650	W	10250-		10400	W	82C
Yorkshire La E&W	700	S	10300-		10400	W	72C
22nd St E&W	2200	S	9800-		11200	W	82C
22rd St E&W	2300	S	10400-		10800	W	82C
24th St E&W	2400	S	10800-		11100	W	82C
26th St E&W	2600	S	11200-		11400	W	82C
28th St E&W	2800	S	10400-		11400	W	92B
28th Pl E&W	2850	S	10400-		10600	W	92B
29th St E&W	2900	S	10300-		11400	W	92C
29th Pl E&W	2950	S	10300-		10600	W	92C
30th St E&W	3000	S	10300-		11400	W	92C
30th Pl E&W	3050	S	10300-		10600	W	92C
31st St E&W	3100	S	10300-		11400	W	92C

Winnetka Changes

Ravine Dr(Pri.) E&W	1100	N.	900-		1000	W.	5E
Trapp La E&W.	800	N.	1260-		1400	W.	5D

STREET NAME	AT		FROM		TO		

WESTERN SPRINGS

Lyons Township

POPULATION... (1940--4,856)...(1930---3,894)

5 mi.south of Madison 14 mi. West of State

Located on N.W.R.R. - N.S.Electric R.R.

Village Hall-Hill Grove & Grand Av. Page 103A

Even Numbers North and West

N. & S. Numbers begin at Ogden Av....(S.3900)

E. & W. Numbers begin at Gilbert Av....(No.1)

Burlington Av W	4300	S	1-		1600	W	103B
Central Av S	1200	W	3800-		5500	S	92A
Chestnut St W	4250	S	800-		1400	W	103A
Clausen Av S	200	W	3850-		4700	S	92B
Columbia Av S	1500	W	4700-		4900	S	103A
Commonwealth Hwy.S.	1400	W	4700-		5500	S	103A
East Av S	800	W	3800-		5500	S	92B
Ellington Av S	400	W	3850-		4350	S	92B
Elm Av W	4500	S	800-		1200	W	103A
Fair Elms Av S	1300	W	4700-		5500	S	103A
Forest Av S	1350	W	3850-		4250	S	92A
Franklin Av S	600	W	3850-		4700	S	92B
Garden Av S	1500	W	3900-		4300	S	92A
Gilbert Av S	1	W	3900-		4900	S	103B
Grand Av S	1000	W	3800-		5500	S	92A
Grove Av C	1300	W	3850-		4250	S	92A
Hampton Av S	1400	W	3850-		4500	S	92A
Harvey Av S	100	W	3900-		4700	S	103B
Hillgrove Av W	4300	S	1-		1600	W	103B
Howard Av S	500	W	3850-		4700	S	92B
Johnson Av S	700	W	3850-		4700	S	92B
Lawn Av S	900	W	3800-		5500	S	92A
Lindeh Av S	200	W	3850-		4300	S	92B
Maple St W	4100	S	800-		1600	W	103A
Oak St W	3940	S	800-		1600	W	103A
Ogden Av W	3850	S	1-		1600	W	92B
Ohio Av S	600	W	4700-		4800	S	103B
Prospect Av S	1300	W	4250-		4400	S	103A
Race St W	4400	S	1500-		1550	W	103A
Reed Ct W	4400	S	1250-		1400	W	103A
Rose Av S	1450	W	3850-		4250	S	92A
Spring Av S	1600	W	3900-		4500	S	103A
Spring Lake Av S	1600	W	4700-		5000	S	103A
Sunset Ter W	4400	S	1400-		1450	W	103A
Townsend Av S	700	W	4700-		4800	S	103B
Walker St W	4400	S	1250-		1400	W	103A
Walnut St W	4400	S	850-		1600	W	103A
Watson Av S	500	W	4700-		4800	S	103B
Western Av S	1550	W	3900-		4500	S	92A
Willow Av W	4400	S	1400-		1500	W	103A
Wolf Rd. N&S(Same as East Av.)							
Woodlawn Av S	1100	W	3800-		5500	S	92A
39th St W	3900	S	1-		1600	W	103B
41st St W	4100	S	1-		700	W	103B
42nd St W	4200	S	1-		800	W	103B
43rd St W	4300	S	1-		800	W	103B
45th St W	4500	S	1-		800	W	103B
46th St W	4600	S	1-		800	W	103B
47th St W	4700	S	1-		1600	W	103B
48th St W	4800	S	400-		1600	W	103B
49th St W	4900	S	800-		1600	W	103A
50th St W	5000	S	800-		1600	W	103A
51st St W	5100	S	800-		1600	W	103A
52nd St W	5200	S	800-		1400	W	None
53rd St W	5300	S	800-		1400	W	None
54th St W	5400	S	[illegible]-		1400	W	None
55th St W	5500	S	[illegible]-		1400	W	None

WILMETTE

New Trier & Northfield Township
POPULATION...(1940--17,226)...(1930--15,233)
14 mi. North of Madison, 4 mi. West of State
Located on the C.N.S.& M.R.R.- C.& N.W.R.R.
Village Hall-Central Av.& Wilmette Av..Page 7G
Even Numbers North and East
N. & S. Numbers begin at Isabella St.(No.100)
E. & W. Numbers begin at Lake Limits...(No.1)

STREET NAME	AT		FROM	TO		PAGE
Ashland Av E&W	1300	N	700-	3650	W	7G
Beech Av E&W	750	N	3550-	3600	W	7D
Beechwood Av E&W	1350	N	2000-	2300	W	7F
Birchwood Av E&W	800	N	1900-	3600	W	7F
Blackhawk Rd E&W	1000	N	2500-	3050	W	7E
Broadway N&S	700	W	100-	300	N	7G
Canterbury Ct E&W	375	N	50-	100	W	7H
Catalpa Pl N&S	1150	W	200-	350	N	7G
Central Av E&W	700	N	250-	3500	W	7H
Central St E&W	1	N	3300-	3375	W	7D
Central Park Av N&S	1650	W	100-	400	N	7F
Cherokee Rd N&S	2325	W	900-	1100	N	7E
Chestnut Av E&W	1400	N	800-	2400	W	7G
Chippewa La N&S	2600	W	925-	950	N	7E
Chilton La N&S	3000	W	800-	900	N	7E
Cleveland St N&S	2550	W	1200-	1300	N	7E
Colgate St N&S	2350	W	1200-	1300	N	7E
Columbus St N&S	1950	W	900-	1000	N	7F
Cornell St N&S	2250	W	900-	1000	N	7F
Crescent Pl E&W	300	N	650-	750	W	7G
Darthmouth St N&S	2450	W	1200-	1300	N	7E
Dupee Pl N&S	350	W	100-	300	N	7H
East Railroad Av	N&S.900	W	100-	600	N	7G
Elmwood Av E&W	1100	N	600-	3650	W	7G
Forest Av E&W	1000	N	300-	3600	W	7H
Garrison Av N&S	125	W	150-	200	N	7H
Girard Av N&S	150	W	150-	200	N	7H
Glenview Rd E&W	325	N	2075-	3375	W	7F
Golf Ter N&S	275	W	250-	300	N	7H
Grant St N&S	2650	W	1200-	1300	N	7E
Greenleaf Av E&W	600	N	200-	3100	W	7E
Greenwood Av E&W	1200	N	700-	3650	W	7G
Gregory Av E&W	200	N	300-	3100	W	7H
Happ Rd N&S	3700	W	1200-	1300	N	7D
Hartzell St E&W	75	N	3050-	3100	W	7E
Harvard St N&S	2050	W	600-	1000	N	7F
Hibbard Rd N&S	3100	W	150-	1200	N	7E
Highland Av E&W	850	N	1500-	3100	W	7F
Hill St E&W	450	N	3050-	3000	W	7E
Illinois Rd N&S	2100	W	500-	1200	N	7F
Indianwood Rd E&W	950	N	3050-	2950	W	7E
Iroquois Rd E&W	1000	N	2300-	3050	W	7E
Isabella St E&W	100	N	300-	1900	W	7E
Keating St N&S	3050	W	975-	1200	N	7E
Kenilworth Av E&W	1300	N	2000-	2700	W	7F
Knox St N&S	2950	W	500-	1200	N	7E
La Crosse Av N&S	3150	W	600-	725	N	7D
Lake Av E&W	900	N	300-	4100	W	7H
Lamon Av N&S	3200	W	600-	725	N	7D
La Porte Av N&S	3250	W	600-	725	N	7D
Laramie Av N&S	3500	W	500-	1200	N	7D
Laurel Av E&W	400	N	100-	800	W	7H
Lavergne Av N&S	3300	W	300-	900	N	7D
Lawler Av N&S	3350	W	300-	1200	N	7D
Lawndale Av N&S	1800	W	1-	1200	N	7F
Leamington Av N&S	3450	W	500-	1200	N	7D
Le Claire Av N&S	3400	W	500-	1200	N	7D
Leyden La N&S	3050	W	800-	900	N	7E
Linden Av E&W	500	N	50-	1250	W	7H
Lockerbie St N&S	3350	W	100-	250	N	7D
Locust St N&S	2700	W	500-	1300	N	7E
Main St N&S	1000	W	100-	1400	N	7G
Manor Dr N&S	3550	W	750-	1200	N	7D
Maple Av E&W	300	N	100-	1600	W	7H
Miami Rd N&S	2400	W	1000-	1100	N	7E
Michigan Av N&S	200	W	700-	1300	N	7H
Mohawk Rd N&S	2750	W	1050-	1150	N	7E
Oak Circle N&S	1300	W	350-	400	N	7G
Oakwood Av E&W	325	N	800-	1200	W	7G
Osage La N&S	2750	W	925-	950	N	7E
Ottawa La N&S	2650	W	925-	950	N	7E
Park Av N&S	1200	W	100-	900	N	7G
Pawnee Rd N&S	2400	W	900-	1100	N	7E
Pine St N&S	3000	W	625-	1200	N	7E
Pontiac Rd N&S	2425	W	900-	1100	N	7E
Prairie Av N&S	1100	W	100-	700	N	7G
Ridge Rd N&S	1850	W	100-	1400	N	7F
Romona Rd N&S	2900	W	900-	1200	N	7E
Romona Ct E&W	1100	N	2850-	2875	W	7E
Schiller Av E&W	800	N	1500-	3550	W	7F
Segar St E&W	700	N	2900-	2950	W	7E
Seminole Rd N&S	2800	W	900-	1075	N	7E
Seneca Rd N&S	2550	W	900-	1150	N	7E
Sheridan Rd N&S	100	W	150-	1400	N	7H
Skokie Blvd N&S	2900	W	100-	1200	N	7E
Spencer Av E&W	700	N	1500-	2950	W	7F
Sraboua La N&S	2825	W	925-	975	N	7E
Sterling La N&S	1750	W	100-	200	N	7F
Thayer St E&W	300	N	3050-	3100	W	7E
Thornwood Av E&W	1250	N	1925-	3650	W	7F
Walnut Av E&W	1050	N	1500-	3650	W	7F
Washington Av E&W	800	N	300-	3500	W	7H
Wilmette Av E&W	1100	N	1000-	3600	W	7G
Wood Ct N&S	1100	W	150-	350	N	7G
Woodbine Av N&S	800	W	100-	300	N	7G
Yale St N&S	2150	W	900-	1000	N	7F
3rd St N&S	300	W	100-	750	N	7H
4th St N&S	400	W	100-	900	N	7H
5th St N&S	500	W	100-	1000	N	7H
6th St N&S	600	W	100-	1100	N	7G
7th St N&S	700	W	300-	1200	N	7G
8th St N&S	800	W	350-	1300	N	7G
9th St N&S	900	W	100-	1300	N	7G
10th St N&S	1000	W	200-	1400	N	7G
11th St N&S	1100	W	500-	1300	N	7G
12th St N&S	1200	W	700-	1300	N	7G
13th St N&S	1300	W	100-	1300	N	7G
14th St N&S	1400	W	100-	300	N	7G
15th St N&S	1500	W	100-	1200	N	7F
16th St N&S	1600	W	100-	1250	N	7F
17th St N&S	1700	W	100-	1200	N	7F
18th St N&S	1800	W	100-	1200	N	7F
20th St N&S	2000	W	500-	1000	N	7F
21st St N&S	2100	W	900-	1400	N	7F
22nd St N&W	2200	W	900-	1000	N	7F
23rd St N&S	2300	W	700-	1400	N	7F
24th St N&S	2400	W	1200-	1300	N	7E
25th St N&S	2500	W	750-	1300	N	7E
26th St N&S	2600	W	1200-	1300	N	7E

WINNETKA

New Trier Township
POPULATION...(1940--12,430)...(1930--12,166)
15 mi. North of Madison, 5 mi. West of State
On the C.N.W.R.R.- C.N.S.& M.Electric R.R.
Village Hall- Linden St.& Oak St. Page
Even Numbers South and West
N. & S.Numbers begin at the Lake Limits(No.1)
E. & W.Numbers begin at the Lake Limits(No.1)

STREET NAME	AT		FROM	TO		PAGE
Abbottsford Rd N&S	400	W	50-	100	N	6F
Alles Rd E&W	150	N	800-	875	W	6E
Apple Tree Rd N&S	1150	W	100-	200	N	6E
Arbor Vitae Rd N&S	725	W	550-	625	N	6F
Ardsley Rd N&S	1125	W	625-	750	N	5E
Asbury Av E&W	975	N	1125-	1550	W	5E

REPUBLIC REALTY MORTGAGE CORP.
FIRST MORTGAGE LOANS
Construction and Re-financing Loans
111 West Washington Street • CEntral 6-4804

STREET NAME	AT	FROM	TO	PAGE
Ash St. E&W.....	400 N.	450-	1400 W.	6F
Ashland Av.N&S...	1625 W.	750-	900 N.	5D
Auburn Av. N&S...	1225 W.	250-	900 N.	6E
Berkeley Av.N&S..	1175 W.	350-	600 N.	6E
Bertling La.N&S..	450 W.	100-	175 N.	6F
Birch St. N&S....	875 W.	100-	625 N.	6E
Blackthorn Rd.N&S	950 W.	625-	700 N.	5E
Bluff St. N&S....	1600 W.	750-	900 N.	5D
Boal Pkwy. N&S...	1500 W.	775-	875 N.	5D
Briar La. E&W....	550 N.	550-	575 W.	6F
Brier St. N&S....	500 W.	50-	100 N.	6F
Broadmeadow Rd.E&W	150 N.	1200-	1260 W.	6E
Bryant Av. N&S...	750 W.	750-	900 N.	5E
Burr Rd. N&S...	1100 W.	750-	925 N.	5E
Center St. N&S...	650 W.	375-	625 N.	6F
Cenetr St. N&S...	450 W.	25-	875 N.	6F
Chatfield Rd.E&W..	850 N.	975-	1200 W.	5E
Cherry St. E&W...	450 N.	475-	1400 W.	6F
Chestnut St.N&S...	825 W.	125-	575 N.	6E
Church Rd. N&S...	600 W.	100-	300 N.	6F
Cleveland Av.E&W..	875 N.	1550-	1650 W.	5D
Crescent Av.N&S...	350 W.	250-	300 N.	6F
De Windt Rd.E&W...	175 N.	1000-	1100 W.	6E
Dinsmore Rd.E&W...	725 N.	1000-	1050 W	5E
Edgewood La.E&W...	925 N.	1350-	1550 W.	5D
Elder La. E&W...	275 N.	325-	700 W	6F
Eldorado St.E&W...	850 N.	850-	950 W.	5E
Elm St. E&W...	525 N.	575-	1275 W.	6F
Essex Rd. N&S...	350 W.	50-	250 N.	6F
Euclid Av. N&S...	1200 W.	250-	1000 N.	6E
Fairview Av.N&S...	450 W.	250-	400 N.	6F
Fisher La. E&W...	1025 N.	900-	1000 W.	5E
Forest Av. N&S...	700 W.	150-	350 N.	6F
ForestGlen Dr.E&W.	900 N.	1260-	1350 W.	5D
Forest View Rd NW	1500 W.	700-	895 N.	5D
Foxdale Av. N&S...	850 W.	575-	900 N.	5F
Fuller Av. N&S...	250 W.	100-	200 N.	6F
Gage St E&W...	950 N.	1050-	1125 W.	5E
Garland Av. E&W...	225 N.	635-	700 W.	6F
Gaslland Pl. E&W...	675 N.	650-	675 W.	5F
Glendale Av.N&S...	1125 W.	225-	625 N.	6E
Greenbay Rd.N&S...	1000 W.	875-	1025 N.	5E
Greenwood Av.N&S..	1450 W.	900-	1000 N.	5D
Gorden Terr. N&S..	1125 W.	375-	1000 N.	5E
Grove St. N&S...	1525 W.	750-	1000 N.	5D
Hackberry La.E&W..	700 N.	260-	1360 W.	5D
Halsted St. N&S..	550 W.	750-	900 N.	5D
Hamptondale Rd.E&W	850 N.	1125-	1200 W.	5E
Hawthorne La. E&W.	300 N.	375-	600 W.	6F
Hibbard Rd. N&S..	1275 W.	100-	875 N.	6E
Hickory La. N&S..	1300 W.	200-	400 N.	6D
High St. N&S.....	550 W.	50-	100 N.	6F
Hill Rd. E&W.....	150 N.	475-	1300 W.	6F
Hill Terr. E&W....	150 N.	550-	600 W.	6F
Hubbard St.N&S....	1000 W.	050-	1000N.	5E
Hubbard Pl. E&W...	1000 N.	000-	1050 W.	5E
Humboldt Av.E&W...	775 N.	725-	850 W.	5E
Kent Rd. E&W.....	825 N.	1250-	1275 W.	5E
Lake St. N&S.....	1275 W.	950-	1000 N.	5E
Lakeside Av.E&W...	825 N.	1525-	1650 W.	5D
Lamson Dr. N&S....	900 N.	800-	850 N.	5E
Laurel Av. E&W....	825 N.	1100-	1200 W.	5F
Lincoln Av. N&S...	750 W.	550-	875 N.	6F
Linden Av. N&S...	1050 W.	875-	1000 N.	5E
Linden St. N&S...	775 W.	50-	500 N.	6E
Linwood Rd. N&S...	Changed to Glendale Av.			
LLoyd Pl. E&W.....	825 N.	750-	825 W.	5E
Locust Rd. N&S...	1050 W.	250-	350 N.	6E
Locust St. N&S...	1000 W.	350-	900 N.	6E
Maple St. N&S.....	675 W.	400-	675 N.	6F
Meadow La.N&S.....	950 W.	100-	150 N.	6E
Meadow Rd.E&W.....	50 N.	525-	575 W.	6F
Merrill St. E&W...	975 N.	1075-	1125 W.	5E
Michigan Bl.N&S...	1400 W.	225-	475 N.	6D
Mount Pleasant Rd.	300 N.	1000-	1125 W.	6E
Mt. Pleasant St.E&W	300 N.	750-	1300 W.	6E
Myrtle St. N&S....	500 W.	175-	350 N.	6F
Oak St. E&W.....	500 N.	500-	1400 W.	6F
Oakley Av. E&W....	950 N.	1125-	1200 W.	5E
Orchard La.E&W....	325 N.	450-	650 W.	6F
Park Av. E&W.....	750 N.	1525-	1650 W.	5D
Park Av. E&W.....	675 N.	675-	725 W.	5F
Park St. E&W.....	725 N.	700-	750 W.	5F
Pelham Rd.E&W.....	650 N.	1075-	1175 W.	5E
Pine La. N&S.....	1175 W.	625-	700 N.	5E
Pine St. E&W.....	625 N.	625-	1275 W.	5F
Poplar St.N&S.....	550 W.	200-	350 N.	6F
Prospect Av.N&S...	750 W.	625-	900 N.	5E
Provident Av.N&S..	950 W.	350-	625 N.	6E
Randolph St. N&S..	1350 W.	225-	1000 N.	6D
Ridge Rd. N&S.....	575 W.	50-	100 N.	6F
Rosewood Av. N&S..	1050 W.	300-	825 N.	6E
Ridge Av. N&S.....	725 W.	50-	450 N.	6F
Scott Av. E&W.....	1000 N.	1100-	1550 W.	5E
Sheridan Rd. N&S..	200 W.	100-	1150 N.	6F
Smith St. N&S.....	1300 W.	225-	375 N.	6D
Spring Lake Rd.N&S	1200 W.	150-	200 N.	6E
Spruce St. E&W....	575 N.	600-	1275 W.	6F
Starr Rd. E&W.....	650 N.	1000-	1075 W.	5E
Summit St. E&W.....	775 N.	825-	875 W.	5E
Sunset Rd. E&W.....	200 N.	300-	1400 W.	6F
Temple Ct. N&S.....	450 W.	75-	100 N.	6F
Thorn Tree La. N&S.	1000 W.	100-	225 N.	6E
Tower Rd. E&W.....	875 N.	700-	1550 W.	5E
Tower Manor Dr.N&S.		875-	900 N.	5E
Valley St. N&S.....	1650 W.	750-	900 N.	5D
Vernon St. N&S.....	1400 W.	900-	1000 N.	5D
Vine St. E&W.....	825 N.	975-	1075 W.	5E
Walden Rd. N&S.....	900 W.	625-	825 N.	5E
Walnut St. N&S.....	600 W.	275-	550 N.	6F
Warwick Av.E&W.....	50 N.	350-	450 W.	6F
White Oak La. N&S..	950 W.	225-	350 N.	6E
Wildwood La. N&S..	1360 W.	200-	400 N.	6D
Westmoor Rd. E&W..	750 N.	925-	1275 W.	5E
Westmoor Terr.E&W..	750 N.	1275-	1400 W.	5D
West View Rd. N&S..	1200 W.	100-	200 N.	6E
Willow Rd. E&W.....	350 N.	325-	1800 W.	6F
Wilson St. N&S.....	450 W.	100-	400 N.	6F
Winnetka Av.E&W....	100 N.	200-	600 W.	6F
Woodland Av.N&S....	425 W.	100-	350 N.	6F

THE END OF INDEX TO STREETS

SYMBOLS USED			
Public Elementary. .1	Public College. . . .3	Catholic High.....6	Jewish Elementary. . 9
Public High. 2	Public Special. . . .4	Catholic College....7	Jewish High. 10
	Catholic Elementary .5	Lutheran Elementary.8	Jewish College . . .11

MAP	NAME OF SCHOOL	ADDRESS	SYMBOL
1A	Oak Ter.	230 Prairie Av.(Highwood). . .	.1
2B	Lincoln 495 Lincoln Ave(Highland Pk.)		.1
	Elm Pl.	233 Sheridan Rd.(Highland Pk.)	.1
	Greenbay	220 N.Greenbay Rd. " "	.1
	Highland Park High	300 Vine St "	.2
	Catholic Elementary	Greenbay Rd "	.5
3A	West Ridge	930 S. Ridge Av. "	.1
3C	Ravinia 1655 Dean Av...	(Highland Pk.)	.1
	Braeside 2322 Pierce Av	(Highland Pk.)	.1
4A.	Maple Waukegan & Shermer Rds	(Northb'k.	1
4D.	North Greenbay Rd.& Vernon Av	(Glencoe)	1
	Central 620 Greenwood Av. . .	(Glencoe)	1
	North 1000 Greenbay Rd. . . .	(Glencoe)	1
5B.	St Marys Mission Waukegan & Techny Rd.		5
5E.	South 266 Linden Av(Glencoe)	. . . . .	.1
	Hubbard Woods 1110 Chattfield Av	. . .	.1
6(1).	Arlington Hts High N.Walnut & W.Euclid.		
6B.	Holy Ghost Academey Willor Rd Waukegan		5
6C.	Sunset Ridge Willow & Sunset Ridge Rd.		1
6E.	Elementary Lincoln & Pine Sts(Winnetk)		1
	Horce Mann 836 Elm St.(Winnetka)	. . .	.1
	Skokie 520 Glendale Av(Winnetka)	. . .	.1
	Catholic Elementary Winnetka & Ridge		.5
6F.	S.S.Greeley 275 Fairview Av(Winnetka)		.1
	New Trier Twp.High 385 Winnetka Av "		.2
	North Shore Day Church & Willow Rd.		
	Kenilworth Elementary 542 Abbottsfor Rd		
7(1).	Arlington Elementary South & Highland		1
7(1).	Arlington High N.W.Hwy. & Walnut Av.		.2
7(2).	Arlington Elementary Evergreen-Fremont		
7A.	Rugen Shermer Av(Glenview)	. . . . .	.1
7B.	Catholic Elementary Grove & Church	.	.5
	Glenview Waukegan Rd & Maclean St.	.	.1
7E	Wilmette Elementary Ill.Rd.& Romona.		.1
	Highcrest 718-23rd St.(Wilmet)	. . .	.1
7F.	Evanston Elementary Central Pk.& Park		.1
	Logan 1405 Central Av(Wilmett)	. . .	.1
	Howard 1701 Spencer Av(wilmett)	. . .	.1
	Catholic Convent Elmwood & Ridge Rd.		.5
	St.Joseph's Lake St & Ridge Rd	. .	.5
7G.	Laurel 400-7th Ave(Wilmett)	. . . . .	.1
	Stolp 718-loth Ave(Wilmett)	. . . . .	.1
	Central 920 Central Ave.(Wilmette)	.	.1
7H.	National College Ridge & Maple "	. . . .	
8(3).	Elek Grove Golf & Church Rds	. . . . .	.1
8(4).	Elementary Central Av & Emerson St	. .	.1
8(4).	Luth.Elementary Busse Hwy.& North St.		.8
8B.	West Division Thacker & 2nd Av(Des'p)		.1
8G.	Golf 9500 Waukegan Rd (Morton Grove)		.1
9	Sharp Corner Gross Pt.& Cicero Av(N.C.		1
10	Elementary McDaniel Av & Grant(Evanst)		1
	Elementary Forestview & Davis St(N.C.)		1
11	Elm(Colored) Foster & Dewey(Evanston)		.1
	Haven 2435 Prairie Av (Evanston)	. .	.1
	Evanston Twp. High 1600 Ridge Ave.	. .	.2
12	Catholic Convent Ridge Rd & Lenord	. .	.5
12B.	Des'p.Central Grade Thacker & Center		.1
	Des'p.Junior High Thacker & Center St.		2
12D.	Oakton Busse Hwy.&Oakton St(Park Ridg)		1
	Maine Twp.High Dempster & Forestview		.2
12E	Eugene Field Cuttris Pl(Park Ridge).		.1
12H.	Morton Grove Elementary Sch.St.&Caupul.		
13	Lincoln La Vergne & Lincoln Av(N.C.)		.1
	Niles Twp. High Lincoln & La Vergne.		.2
14	Cleveland 8145 Kildare(Niles Cenetr.		.1
15	East Prairie 7603 East Prairie Rd ".		.1
16	Washington Main & Ashland Av.(Evansto)		1
17	Evanston Elementary Main & Sherman Av.		1
	Evanston Elementary Main & Forest Av		.1
	Evanston Elementary Oakton & Ridge Rd.		1
	Catholic Elementary Austin & Sherman		.5
	Gale 1631 Jonquil Tr (Chicago)	. . .	.1
17E.	Roosevelt Talcott & S.Fairview Av(P.R.		1
	Central Lincoln & Crescent Av(Park R.)		1
	Lincoln Crescent & S. Lincoln(Pk.Ridge		1
	Elementary Touhy & Prospect Av(Pk.R.)		.1
18	St Vincent Washington & Touhy(Pk.R.)		.5
	Ebinger 7350 Pratt Av.(Chi.)	. . . . .	.1
	St Juliana 7400 Touhy Av (Chi.).	. . .	.5
19	Niles Elementary 6935 Touhy Av..	. . . .	.1
21	Fairview 7554 Carpenter St(Niles Cent)		1
	Elementary Hiawatha & N.Central Av	. . .	.1
22	Catholic Elementary 7400 N. Tripp St		.5
23	Elementary E.Prairie & Scherer Av.	. .	.1
24	Boone 6710 N. Washtenaw Av..	. . . . .	.1
	Rogers 7345 N. Washtenaw Av.	. . . . .	.1
25	Armstrong 2111 Estes Ave	. . . . .	.1
	St Margaret Mary 7318 N. Oakley Av.		.5
	St Jerome 1700 Morse Ave	. . . . .	.5
	Acad.of St Scholastica 7430 Ridge Av		.6
26	Field 7019 N. Ashland Av	. . . . .	.1
	Kilmer 6700 Greenview Ave.	. . . . .	.1
	Sullinan High 6631 Bosworth Av	. . . .	.2
	St Ignatius 1300 LoyolaAve	. . . . .	.5
	Catholic Girls College 1200 Sheridan		.5
	Loyol University 1200 W. Sheridan Rd		.5
	B'nai Zion 1447 Pratt Blvd(Jewish)		9 &10
27	Luth.Childrens Home 5900 N. Crawford		.8
	Elementary 5400 N. Olcott Av	. . . . .	.1
	Elementary Canfield & Higgins Rd(P.R.)		1
	Immaculate Conception 7263 Talcott	.	.5
	Resurrection Acad.7342 Talcott Ave	.	.6
28	Norwood Park 5900 Nina Ave	. . . . .	.1
	Norwood Park Br.1 Oak Pk.& Foster Ave.		1
	Onaham 6600 Raven St	. . . . .	.1
	St Theola 6323 N. Newcastle Ave.	. . .	.5
	High School 5610 N. Natomia Ave.	. . .	.2
	Our Saviour Norcott & Circle Av(Luth)		.8
29	Hatch 5600 N. Mc Vickers Ave	. . . .	.1
	St Narcissus 6040 Ardmore Ave.	. . . .	.5
30	Farnsworth (Br.1) 5414 N. Linder Ave		.1
	Farnsworth (Br.2) 5606 N. Larcom Ave		.1
	St Cornelius 5252 N. Long Ave.	. . . .	.5
31	Saganash 6050 N. Kilpatrick Ave.	. . .	.1
32	Peterson 5510 N. Christiana Ave.	. . .	.1
	Peterson Br.(Muncipal Sanitarium)	. .	.1
	Felician Sisters 3900 W. Peterson Av		.5
33	Jamieson 5650 N. Mozart Ave.	. . . . .	.1
	Clinton 6130 N. Fairfied Ave.	. . . .	.1
	St Timothy 6330 N. Washtenaw Ave	. . .	.5
	St Hilary 5614 N. Fairfield Ave.	. . .	.5
	Ner Tamid Congre ' Northtown 2703 Dev.		9
	Ner Tamid Congre ' Northtown(Jewish)		.9
	St Philip Bryn Mawr & Campbell (Luth)		.8
34	Stone 6239 N. Leavitt St	. . . . .	.1
	Trumbull 1600 Foster Ave	. . . . .	.1
	St Henry 6325 N. Hoyne Ave	. . . . .	.5
	St Gregory 5545 N. Paulina St.	. . . .	.5
35	Hayt 1518 Granville Ave.	. . . . .	.1
	Paige 1423 Bryn Mawr Ave	. . . . .	.1
	Swift 5900 Winthrop Ave.	. . . . .	.1
	Senn High 5900 Glenwood Ave.	. . . . .	.2
	St Ita 5525 Magnolia Ave....	. . . . .	.5
	St Gertrude 6214 Glenwood Ave.	. . . .	.5
35D.	Elementary Cullon & Oriole Sts(Twp).		.1
36	Elementary 4600 N. Oak Park Ave(Twp.)		.1
37	Snyser 4310 N. Melvina St.	. . . . .	.1
	Prussing Br.4900 N. Melvina St	. . . .	.1
	Prussing 4650 N. Menard Ave.	. . . . .	.1
	St Constance 5803 Strong St.	. . . . .	.5
	St Robert Bellarmine 4580 N. Moody St		.5
	St Mary of Providence Inst.4242 Austin		5
38	Beaubien 5025 N. Laramie Ave	. . . . .	.1
	Beaubien Br. Edmund & Goodman Sts.	. .	.1
	Portage Park 5330 Berteau Ave.	. . . .	.1
	Our Lady of Victory 5240 Agatite Ave		.5
	St John Pensacola & La Vergne Aves	. .	.8
39	Belding 4257 N. Tripp St	. . . . .	.1
	Palmer 5031 N. Kenneth Ave	. . . . .	.1
	Mayfair 4626 N. Knox Ave	. . . . .	.1
	Mayfair(Br.Roosevelt Hi.) 4656 Wilson		.2
	St Edward 4340 Sunnyside Ave	. . . . .	.5
40	Haugan 4540 N. Hamlin Ave.	. . . . .	.1
	Henry 4250 N. St Louis Ave	. . . . .	.1
	Hibbard 3244 Amslie Ave.	. . . . .	.1
	Von Steube 5039 N. Kimball Ave	. . . .	.1
	Volta Argyle & Avers Ave	. . . . .	.1
	Roosevelt 3436 Wilson Ave.	. . . . .	.2
	Von Steuben 5039 N. Kimball Ave(High)		.2
	Haugan 4540 N. Hamlin Ave(Vocational)		.2
	North Park College 3220 Foster(privat)		
	Talmund Toraoh Beth Hamedrosh Hagodel		
	4601 N. Lawndale Ave..(Jew Elementary)		9
	Temple Beth Israel 4850 N. Bernard Av		.9
	Temple Beth Israel 4850 N. Bernard Av		10
	Central Hebrew 4601 N. Lawndale Av.		.10

SYMBOLS USED
Public Elementary...1 Public College.....3
Public High.....2 Public Special.....4
Catholic Elementary..5
Catholic High.....6 Jewish Ele
Catholic College....7 Jewish Hig
Lutheran Elementary.8 Jewish College.

MAP	NAME OF SCHOOL	ADDRESS	SYMBOL
40	Tabor Drake & Sunnyside(Luth Elem.)		.8
41	Bateman 4220 N. Richmond Ave		.1
	Budlong 2701 W. Foster Ave		.1
	Waters 2519 Wilson Ave		.1
	Our Lady Of Mercy 4419 N. Kedzie Ave		.5
	Transfiguration 2605 Carmen Ave.		.5
	Queen Of Angels 4520 N. Western Ave.		.5
42	Coonley 4046 N. Leavitt St.		.1
	Mc Pherson 4728 N. Wolcott Ave		.1
	Ravenswood 4332 N. Paulina St.		.1
	Hamilton (Br.Amundsen)		.1
	Chappell 5145 N. Leavitt St.		.1
	Amundsen High 5110 N. Damen ave.		.2
	Ramenswood(Br.Lakeview Hi.)	4332 Pauli	.2
	St Mathias 4927 N. Claremont St.		.5
	Pilgrim Winchester & Cullon Ave(Luth)		.8
43	Goudy 1101 Foster Ave.		.1
	Stewart 4525 Kenmore Ave		.1
	Stockton 4430 Beacon St.		.1
	Lakeview High 4015 N. Ashland Ave.		.2
	Stockton(Br.Lane Tech)	4430 Beacon st	.2
	St Mary Of the Lake 1026 Buena Ave.		.5
	St Thomas of Canterbury 4809 Kenmore		.5
	Our Lady Of Loudes 4641 N. Ashland Ave		5
44A	Franklin Pk.Elem.Gustave & Chestnut Av		1
	Leyden Community High 3400 Rose St		.2
44C	Grace Panama & Grace Sts		.1
	Irvingwood 3634 N. Pioneer Av(Luth).		.8
44D	Dever 3400 Osceola Av.		.1
	Elmwood Elementary 76th & Wellington		.1
45	Bridge 3800 N. New England		.1
	St Priscilla 7001 Addison St		.5
46	Lyon 2941 N. Mc Vickers Ave.		.1
	Reinberg 3425 N. Major Ave		.1
	Thorp,O.A.6024 Warwick Ave		.1
	Thorp.O.A.Br.1 6365 Addison St		.1
	Steinmetz High 3030 N. Mobile Ave.		.2
	Wright Jr.College 3400 N. Austin Bl.		.3
	St Pascal 6111 Irving Park Blvd.		.5
	St Ferdinand 3120 N. Narmora Ave		.5
	Messiah & Our Saviour 3640 N. Melvina		.8
47	Foreman 5100 Belmont Ave		.1
	Falconer 3000 N. Lamon Ave		.1
	Gray 3730 N. Laramie St.		.1
	Foreman High 5100 Belmont Ave.		.2
	St Ladislaus 5346 Roscoe St.		.5
48	Barry 2828 N. Kilbourne Ave.		.1
	Irving Park 3815 N. Kedvale Ave.		.1
	Scammon 4201 W. Henderson Ave.		.1
	Schurz High 3601 Milwaukee Ave.		.2
	St Viator 4150 Addison St.		.5
	St Bartholomew 4724 Addison st.		.5
	Deaf Private School 3100 N. Pulaski.		.
49	Avondale 2945 N. Sawyer Ave.		.1
	Murphy 3539 Grace St		.1
	Reilly 3650 W. School St		.1
	Inmaculate Hea Of Mary 3820 Spaulding		5
	St Hyacinith Lawndale & Wolfram Sts.		.5
	St Wenceslaus 3435 N. Lawndale Ave.		.5
50	Cleveland 3850 N. Albany Ave		.1
	Elementary 3210 N. Sacramento Av		.1
	Lane Tech High 2501 W. Addison St.		.2
	St Veronica 3318 N. Whipple St		.5
	St Francis Xavier 3043 N. Francisco.		.5
	Catholic Elementary 3700 N. Californi		.5
	Concordia Washtenaw & Fletcher (Luth)		.8
51	Audubon 3500 N. Hoyne Ave.		.1
	Bell 3730 N. Oakley.(Elem & Deaf).		.1
	Burley 1630 Barry (Elem & Blind)		.1
51	Jahn 3149 N.Wolcott(Elem & Crippled)		.1
	Hamilton 1650 Cornelia Ave		.1
	Schneider 2957 N. Hoyne Ave.		.1
	Hamilton(Br.Lake View Hi.)	1650 Cornel	2
	St Andrew 1720 Addison St.		.5
	St Benedict 3988 N. Leavitt St		.5
	St Luke 3705 N. Hamilton St(Luth.Elm)		.8
52	Azassiz 2841 N. Seminary Ave		.1
	Blaine 1420 Grace St		.1
	Morris 919 Barry St.		.1
	Hawthorne 3300 N. Seminary Ave		.1
	Le Moyne 851 Waveland Ave.		.1
	Greeley (Br.Lake View Hi.)	3801 Sherfie	2
	St Alphonsus 1456 Oakdale Ave.		.5
	St Anne Inst.1126 Grace St		.5
	St Sebastian 810 Wellington Ave.		.5
	St Luke Greenview & Belmont Av(Luth)		.8
53	Nettelhorst 3252 Broadway		.1
	Our Lady of Mt.Carmel 720 Belmont Av		.5
	Emanuel Congre.701 Buckinghan Ave.		.9
	Anshe Emet Syn.(Pine Grove & Grace)		9-10
53A	Elementary S.W.Cor Manheim & Grand Av		.1
53B	Elementary Rhodes & Wrightwood Av.		.1
53C	River Grove Elementary Grand & First		.1
53D	Elmwood Pk. Elementary 2318 N. 75th Ct		1
54	Elementary Newland & Palmer St		.1
	Shriners Hosp.(Lovett Br) 2211 Oak Pk		.1
	Sayre 1850 N. Newland Ave(Elementary)		.1
	Sayre 1850 N. Newland (Br.Steinmetz)		.2
	St William 2555 N. Sayre St.		.5
	Bethany Wabansia & Narragansett Av		.5
55	Burbank.2035 Mobile Ave.		.1
	Lovett 6333 Bloomingdale Av		.1
	St James 2441 N. Menard Ave.		.5
	St John Bosco 2245 N. Mc Vickers Ave		.5
	Trinity 2243 N. Major Ave.		.8
56	Hanson Park 2148 N. Long Ave		.1
	Lloyd 2102 N. Lamon Ave.		.1
	Schubert 2727 N. Long Ave.		.1
	St Genevieve 4846 Montana Ave.		.5
	St Stanislaus 2343 Lorel Ave		.5
	Holy Cross Wrightwood & Lamon Ave.		.5
	Grace Laramie & Parker Ave(Luth Elem)		.8
57	Nixon 2121 N. Keeler Ave.		.1
	Branch 2431 N. Cicero Ave.		.1
	Kelvyn Park High 4343 Wrightwood Ave		.2
	St Philomena 1918 N. Karlov Ave.		.5
58	Funston 2010 N. Central Park Ave		.1
	Mozart 2200 N. Hamlin Ave.		.1
	Monroe 3651 Schubert Ave		.1
	Elementary 1701 N. St Louis Ave.		.1
	St Joseph Home Schubert & N. Hamlin.		.5
	Our Lady Of Grace 2446 N. Ridgeway Av		.5
	Jehovah Ridgeway & Belden Av(Luth Ele)		8
59	Brentano 2723 N. Fairfield Ave		.1
	Darwin 2314 N. Albany Ave.		.1
	Chase 2021 Point St.		.1
	Goethe 2236 N. Rockwell Ave.		.1
	Moos 1711 N. California Ave.		.1
	Yates 1839 N. Richmond Ave.		.1
	Bancroft(Br.Tuley Hi.)	1638 N Maplewd	.2
	St Sylvester 2915 Palmer St.		.5
	St John Berchman 2509 Logan Blvd		.5
	Christ Richmond & Mc Lean(Luth Elem)		.8
	Logan Sq.Cong.3135 Fullerton(Jewish(		.9
	Logan Sq.Cong.3135 Fullerton(Jew Hi)		.10
	Humboldt Bl.Temple 1908 Humboldt Bl.		.9
60	Burr 1621 Wabansia Ave		.1
	Drummond 1845 Cortland St.		.1

SYMBOLS USED							
Public Elementary.	.1	Public College. . .	.3	Catholic High. . .	.6	Jewish Elementary.	.9
Public High . . .	.2	Public Special. . .	.4	Catholic College .	.7	Jewish High. . . .	.10
		Catholic Elementary	.5	Lutheran Elementary	.8	Jewish College . .	.11

MAP	NAME OF SCHOOL	ADDRESS	SYMBOL
60	.Langland (Pulaski)	2230 Cortland St.	.1
	Pulaski(Langdond)	2030 N. Leavitt St.	.1
	Prescott	1632 Wrightwood Ave	.1
	Logan Thomas	2238 N. Oakley Ave. . . .	.1
	Annunciation	1725 Wabansia Ave	.5
	St Bonarenture	1619 Diversey Pkwy. . .	.5
	St Mary Of the Angels	1813 N. Wood St.	.5
	St Hedwig	2226 N. Hoyne Ave.	.5
	St Michael	1641 Wabansia Ave	.5
61	.Headley (Manierre)	2107 N. Magnolia Av.	.1
	Knickerbocker	2301 N. Clifton Pk . . .	.1
	Mulligan	1855 N. Sheffield Ave . . .	.1
	Thomas(Logan)	1445 Belden Ave.	.1
	St Josaphat	2320 Wayne Ave....	.5
	St Teresa	1932 N. Kenmore Ave. . . .	.5
	St Vincent	2135 N. Kenmore Ave . . .	.5
	Little Sister Of Poor	Fullerton-Sheff.	.5
	St James Fremont &	Dickens(Luth.Elen).	.8
62	.Alcott	670 Wrightwood Ave.	.1
	Arnold	718 Armitage Ave.	.1
	La Salle	326 Eugenie St.	.1
	Newberry	700 Willow Ave.	.1
	Elementary Webster &	Clark St.	.1
	Elementary	600 W. Medill Ave	.1
	Lincoln Br.(Child Memo.Hosp)	707 Fulle.	.1
	Waller	2207 Orchard St....High	.2
	St Michael	1614 Hudson Ave	.5
	St Clement	2524 Orchar St.	.5
62A.	Hillside Elementary	St Charles & Wolf.	.1
62C.	Bellwood Elementary	Oak & 25th Ave .	.1
	.Grant	35th Av. & Thomas St(Melrose Pk)	.1
62D.	Melrose Pk.Elem.	Rice & 17th Ave. . . .	.1
	Melrose Pk.	Elementary Rice & 16th Ave.	.1
	Melrose Pk,	Elementary Augusta & 23rd	.1
	MelrosePk	.Elementary 1600 N.20th Ave.	.1
62E.	Maywood Elementary	Chicago St & 8th.	.1
62F.	Willard Francis	1230 Ashland(River F.)	.1
	Roosevelt	7560 Oak St.(River Forest)	.1
	Bincoln	7756 Lake St..(River Forest)	.1
	River Forest Elementary	1201 Lathrop	.1
	Concordia Teachers College	7300 Divisi.	
	Rosary College	1200 N. Park Ave. . . .	.7
	Dominican College	1200 N. Harlen Av.	.7
	Catholic Elementary	1500 N.Jackson .	.5
63	.Holmes	900 Chicago Ave(Oak Park) . .	.1
	Horace Mann	921 N. Kenilworth (Oak Pk)	.1
	Lowell	965 Lake St (Oak Park). . . .	.1
	Elementary	1000 N. Columbian Av(O.P.)	.1
	Elementary	S.W.Cor East & Lake St ".	.1
	Oak Pk.& River Forest High	East & Ont.	.2
	Catholic Elementary	S.W.Kenilworth-Lk.	.5
64	.Beye	230 Ontario St(Oak Park).	.1
	Hatch	1000. N. Ridgeland Av(Oak Park)	.1
	Whittier	238 Augusta Bl. .(Oak Park)	.1
	Key	517 N. Parkside Ave.	.1
	Young	1434 Parkside Ave.	.1
	Byford	5600 Iowa St.	.1
	St Angela	5740 Potomac Ave	.5
	St Lucy	5920 Lake St	.5
	St Paul Menard &	Iowa St(Luth Elem).	.8
65	.Howe	720 N. Lorel Ave.	.1
	Lewis	1431 N. Leamington Ave..	.1
	Nash	4837 W. Erie St	.1
	Elementary	1300 N. Laramie St.	.1
	Elementary	1500 N. Laramie St.	.1
	Elementary	1001 N. Le Claire St. . . .	.1
	Elementary	4950 W. Hubbard St.	.1
	Hay	1018 N. Laramie St	.1
	Hay (Br.Austin High)	1018 N. Laramie.	.1
	St Peter Canisius	5035 W. North Ave.	.5
	Our Lady Help of Christians	851 Leami.	.5
66	.Nobel	4127 Hirsch St	.1
	Orr	1040 N. Keeler Ave	.1
	St Francis Of Assisium	4425 W. August.	.5
	SS Cyril & Methodius	4256 W.Walton .	.5
67	.Cameron	1234 N. Monticello Ave . . .	.1
	Lowell	3320 Hirsch St.	.1
	Morse	620 N. Sawyer Ave.	.1
	Ryerson	646 N. Lawndale Ave.	.1
	Elementary	725 N. Central Park Ave .	.1
	Maternity B.V.M.	1540 N. Monticello.	.5
	Our Lady Of Angels	859 N. Avers Ave.	.5
	Bethel Springfield &	Hirsch.	.8
67	.Atereth Zion	1132 N. Spaulding (Jew)	.9
68	.Chopin	2440 Rice St.	.1
	La Fayette	2714 Augusta Bl	.1
	Von Humboldt	1410 N. Rockwell St . . .	.1
	St Fidelis	1340 N. Washtenaw Ave . .	.5
	St Mark	2510 Cortez St	.5
	Our Lady Of Good Council	916 Western.	.5
	Talmud Torah Jabneh	1356 N. Rockwell.	.9
69	.Andersen	1155 N. Wolcott Ave	.1
	Columbus	2120 Augusta Blvd	.1
	Mitchell	2233 W. Ohio(Elem.& Deaf) .	.1
	Schley	1240 N. Oakley Blvd	.1
	Talcott	1840 W. Ohio St.	.1
	Wicker Park	2032 Evergreen Ave	.1
	Wells,H.S.	936 N. Ashland Ave.	.1
	Tuley High	1313 N. Claremont Ave . . .	.2
	Sabin Br.Tuley High	1313 Claremont(Crip)	
	Elementary	1500 N. Leavitt St.	.1
	Wells High	936 N. Ashland Ave.	.2
	Holy Rosary	2313 W. Erie St.	.5
	Sacred Heart	2260 W. Huron St.	.5
	St Helen	2319 W. Augusta Bl.	.5
	St Aloysius	1512 N. Claremont Ave. . .	.5
	St Columbkille	521 N. Paulina Ave. . . .	.5
	Bethlehem Paulina &	Le Moyne Ave	.8
	St John Hoyne &	Walton St(Luth.Elem.).	.8
70	.Carpenter	....666 N. Racine Ave	.1
	Kozcinszko	...1424 N. Cleaver St. . . .	.1
	Motley (Peabody)	...739 N. Ada St . . .	.1
	Otis	.....525 N. Armour St.	.1
	Peabody (Motley)	1440 W.Augusta Blvd.	.1
	Washington	....1000 W. Grand Ave. . . .	.1
	Holy Innocents	...1447 W.Superior . . .	.5
	Holy Trinty	...1125 Cleaver St.	.5
	Holy Family Academy	.1446 W.Division.	.5
	St.Boniface	.....1342 Chestnut St . . .	.5
	St John Cantius	..800 N. Carpenter St	.5
	St Stephen	.....516 N. Peoria St. . . .	.5
	St Stanislaus Kostka	.1366 Potomac Av	.5
71	.Elementary School	..Hudson & Oak Str.	.1
	Elementray Sch	...W.Ohio & LaSalle Sts.	.1
	Franklin	.....226 Goethe St	.1
	Jenner	.....1009 N.Cleveland St	.1
	McNiens (Headley)	1420 Hudson Ave. . .	.1
	Ogden (Sexton)	....9 W.Chestnut St. . .	.1
	Schiller	.....700 W. Scott St. . .	.1
	Sexton,J.A.(Ogden)	...160 Wendell St. .	.1
	Franklin (Waller Hgh)	226 W.Goethel.	.2
	High School	.....821 N. Hudson. . . .	.2
	Washburne Trade Sch	..1225 Sedgwick.	.4
	Assumption	.....315 E. Erie St. . . .	.5
	Immaculate Conception	.1431 North Pk.	.5
	St Joseph	.....1100 N. Franklin St.	.5
	St Phillip Benizi	...535 W. Oak St. . .	.5
	Catholic Elementary	..938 N.Cambridge	.5
	St Dominic	.....819 Sedgwick.	.5
72A.	Longfellow(Berkley)	..Elm St & Taft Rd.	.1
	Catholic Elementary	.Washington & Wolf.	.5
	Hillside-Elementary	-Harrison & Wolf.	.1
72C.	Westchester-Elementary	-.Gladstone Ave.	.1
	McKinley	.Butterfield Rd & Suffolk Av	.1
	Bellwood-Elementary	..Lincoln & Wilcox.	.1
72D.	Maywood-Elementary	11th Av & Washingtnl	
	Maywood-Elementary	16th Av & Warren.	.1
	Maywood-Elementary	25th Av & VanBuren.	.1
	Wilson(Bellwood)	..24th Av & Harrison.	.1
72E.	MMaywood-Elementary	..6th Av & Randolphl	
	Maywood-Elementary	.3rd Av & Washingtonl	
	Proviso Twp High	..1st Av & Madison St.	.2
72F.	Washington(RiverForest)	7970 Washingtonl	
	Garfield(Forest Pk.)	.Hannah & Jackson.	.1
	Grant White(Forest Pk.)	Circle-Randolphl	
	Field Stephenson(F.Pk.)	.926 Ferdinand.	.1
73	.Lincoln (Oak Park)	.....835 Harvard St.	.1
	Emerson (Oak Park)	.900 Washington Bd	.1
74	.Hawthorne (Oak Pk)	301 Washington Bd.	.1
	Irving (Oak Park)	..1101 S. Cuyler Av	.1
	Longfellow (Oak Pk)	.315 Jackson Bd .	.1
	Elementary Sch	...Fillmore & Menard Av.	.1
75	.Emmet	.....5500 W. Madison St.	.1
	May	.....512 S. La Vergne Ave. . . .	.1
	Spencer	....214 N. La Vergne Ave. . . .	.1
	Austin High Scho l	....231 Pine St	.1

SYMBOLS USED
Public Elementary...1
Public High.....2
Public College.....3
Public Special.....4
Catholic Elementary..5
Catholic High.....6
Catholic College....7
Lutheran Elementary.8
Jewish Elementary. . 9
Jewish High.....10
Jewish College.. ...11

MAP	NAME OF SCHOOL	ADDRESS	SYMBOL
75	.Resurrection	5062 W. Jackson Blvd	.5
	St Thomas Aquinas	116 N. Le Claire Ave	.5
	Bnai Isreal (Jew Elem)	5431 W. Jackson	.9
	Bnai Isreal (Jew High)	5431 W. Jackson	10
76	.Summer	715 S. Kildare Ave	.1
	Elementary Kostner Av & W. Lake St		.1
	Tilton	4152 West End Ave.	.1
	Catholic Elementary	4250 W. Madison st	.5
	St Mel	4319 W. Washington Blvd.	.5
	Holy Ghost	4227 W. Adams St	.5
77	.Delano	3937 Wilcox St	.1
	Gregory	3715 Polk St.	.1
	Marshall	3255 W. Monroe St.	.1
	Marshall High	3255 W. Adams St.	.2
	Marshall High	3255 W. Adams (Blind)	.4
	Flower Tech.	3545 Fulton Blvd.	.4
	Presentation	734 S. Springfield Ave	.5
78	.Beidler	3151 W. Walnut St	.1
	Calhoun	2850 W. Jackson Blvd.	.1
	Crerar (King)	1002 S. Campbell Ave.	.1
	Ericsson	2930 W. Harrison St.	.1
	Grant	2433 Wilcox St.	.1
	King (Crerar)	2420 W. Harrison St	.1
	Shepard	2839 Fillmore St.	.1
	Tennyson(Emerson)	2800 W. Fulton St.	.1
	Manley(Manley Hi.)	2935 W. Polk St	1 & 2
	Ericsson	2930 W. Harrison St(Blind)	.4
	Precious Blood	2420 W. Congress St.	.5
	Our Lady Of Sorrows	3110 Van Buren St	.5
	St Matthew	3033 W. Fulton St.	.5
	Emmanus California & Walnut St	(Luth El)	8
79	.Brown	1758 Warren Blvd.	.1
	Juvenile Detention(Gladstone)	Ogden Av	.1
	Hayes	258 N. Leavitt St	.1
	Irving	2140 Lexington St.	.1
	Cook Co. Childs Hosp.(McLaren Br.)		.1
	Emerson(Tennyson)	1700 W. Walnut St	.1
	Crane Tech High	2245 W. Jackson Blvd.	.2
	Mc Kinley High	2040 W. Adams St	.2
	Oregier (Br.McKinley Hi.)	1820 Grenshaw.	2
	Spalding (Deaf)	1628 Washington Blvd.	.4
	Spalding (Br.McKinley Hi.)	1628 Washing.	2
	St Malachy	2258 Washinhton Blvd	.5
	St Patrick Academy	2303 Maypole Ave	.5
	St Jarlath	219 S. Hermitage Ave	.5
	St Charles Borromeo	1100 S. Hoyne Ave	.5
	St Callisto	2183 De Kalb St	.5
	Immanuel	1135 S. Marshfield(Luth Elem)	.8
80	.Holy Family	1103 S. May St	.5
	Nortre Dame	1138 W. Flourncy St.	.5
	Our Lady Of Pompeii	1224 W. Lexington	.5
81	.Dante	840 S. Desplaines St.	.1
	Jones	506 W. Plymouth St(Con'l)	.4
	Holy Guardian Angels	736 Arthington St.	5
	St Wenceslaus	622 De Koven St	.5
	St Peter	115 W. Polk St	.5
	St Patrick	724 W. Adams St.	.5
	College of Jewish Studies	30 N. Dear.	11
83C.	Nixon Elementary	Suffolk & Canterbury	.1
83D.	Peterson School	25th Ave & Cermak Rd.	.1
	Elementary(Broadview)	13th St & Elm st	.1
	Elementary(N.Riverside)	24th & Sunnysid	1
82	.Holy Name	745 S. Wabash Ave	.5
82F.	Betsy Ross	13th St & Marengo(Forest PK)	1
83	.Custer Annex	1435 S. Oak Park(Berwyn)	.1
	General Custer	1431 S. Elmwood(Berwyn)	.1
	Hiawatha	26th & East Av.(Berwyn)	.1
	Havlicek	1431 S. Elmwood(Berwyn)	.1
	Jefferson	16th & Wenonah(Berwyn)	.1
	Lincoln	16th & Elmwood Av(Berwyn)	.1
83	.Piper	25th & Kenilworth Av.(Berwyn)	.1
84	.Komensky	25th & Ouyler Av.(Berwyn)	.1
	Elementary	14th & 59th Av.(Cicer)	.1
	Burnham	18th & S.59th Av. (Cicero)	.1
	Mc Kinley	59th Av & Roosevelt(Cicero)	.1
	Wilson	23 rd.&S.57th Av.(Cicero)	.1
	Morton High	2451 S. Austin(Cicero)	.2
85	.Cicero	W.23rd St & S.49th Av(Cicero)	.1
	Jones	W.15th St & 50th Av.Cicero.	.1
	Roosevelt	1512 S.50th Ave(Cicero)	.1
	Sherlock	S.54th Ave & W.23rd St.(Cicero)	1
86	.Bryant	1355 S. Kedvale Ave.	.1
	Corkery	2510 S. Kildare Ave	.1
	Mason	1830 S. Kegler Ave.	.1
	Epiphany	4219 W.25th St	.5
	Our Lady Of Sorrows	1448 S. Keeler Ave.	5
	Bnei Reuren	1256 S. Kedvale(Jew Elem)	.9
87	.Burns	2524 S. Centar Park Av.	.1
	Howe(Br.Herzl)	3711 Douglas Blvd	.1
	Howland	1616 S. Spaulding Ave	.1
	Lawson	1256 S. Homan Ave.	.1
	Penn	1616 S. Avers Ave.	.1
	Farragut	High 2345 S. Christiana Ave.	.2
	Herzl Jr.College	3711 Douglas Blvd.	.3
	Blessed Sacrament	2130 S. Centarl Park.	5
	St Finbarr	1356 S. Harding Ave.	.5
	Ebenzer Harding Av & 13th St(Luth Elem)		8
	Kehilath Jacob	1447 S. Hamlin(Jew Elem)	9
	Temple Judea	1227 Independence " "	9
	Herzliah	3500 Douglass Bl " "	9
	Central Hebrew High	3500 Douglas Blvd.	10
	Jewish Peoples Inst.	3500 Douglas Blvd.	10
88	.Chalmers(Planondon)	1220 S.Fairfield Av.	1
	Planondon(Chalmers)	1525 S. Washtenaw.	.1
	Hammond	2819 W.21st Pl.	.1
	Pope	1852 S. Albany Ave	.1
	Spry	2400 Marshall Blvd	.1
	County Jail(Spry Br.)	2600 S. Marshall	.1
	Harrison Tech.High	2850 W. 24th St.	.2
	Assumption	2817 W. 24th St.	.5
	St Casimir	3047 W. 22nd St.	.5
	St Ludmilla	3108 W. 24th St	.5
	St Roman	2639 W. 23rd.St.	.5
	St Agatha	1417 S. Kedzie Ave.	.5
	Marks,Nathan Jew Home	1550 S. Albany.	.9
	St Marks California & 23rd.St(Luth Ele)		8
89	.Brainard (Jirka)	2113 Washburne Ave	.1
	Cooper(Whittier)	1624 W.19th St.	.1
	Froebel	2021 W.21st St.	.1
	Gladstone	1231 S. Damen Ave	.1
	Pickard	2301 W. 21st Pl	.1
	Whittier(Cooper)	1900 W. 23rd St	.1
	Elementary	1609 W. 13th St.	.1
	St Adalbert	1650 W. 16th St	.5
	St Ann	1848 S. Leavitt St	.5
	St Paul	2124 W.22nd Pl.	.5
	St Stephen	1852 W. 22nd Pl.	.5
	Our Lady of Vilna	2337 W. 23rd Pl	.5
	St Vitus	1818 S. Paulina St	.5
	St Matthew Hoyne Av & 21st St.(Luth).		8
90	.Elementary	14th St & Newberry Ave	.1
	Jungman(Br.Harrison Hi)	1746 Miller St	.3
	Jungman(Deaf)	1746 S. Miller St.	.4
	Jirka(Brainard)	1420 W.17th St	.1
	Komensky	1923 S. Throop St.	.1
	Smyth	1059 W.13th St.	.1
	Walsh	2015 S. Peoria St	.1
	Medill H.S.	1326 W.14th Pl.	.1
	Medill	1326 W. 14th St (High)	.2
	St Pius	1919 S. Ashland Ave	.5

SYMBOLS USED			
Public Elementary. .1	Public Special. 4	Catholic High. . . .6	Jewish Elementary. . 9
Public High. 2	Catholic Elementary..5	Catholic College . .7	Jewish High. 10
		Lutheran Elementary.8	Jewish College . . .11

MAP	NAME OF SCHOOL	ADDRESS	SYMBOL
90	.Sacred Heart	815 W. 19th St	.5
	St Francis Of Assisi	1230 S. Newberry	.5
	Holy Trinity	1840 Throop St	.5
	St Joseph	1413 W. 13th St	.5
	St Procopius	1714 S. Racine Ave . . .	.5
91	.Elementary	1617 S. Desplaines Ave . .	.1
	Elementary	617 W. 14th St	.1
	Foster(Haven)	730 O' Brien St.. . . .	.1
	Haines	231 W. 23rd Pl	.1
	St Mary Incoronata	267 W.25th Pl. . . .	.5
	All Saints	2548 S. Wallace St	.5
	Providence of God	712 W. 19th St. . .	.5
	St Joseph	727 W. 17th St.	.5
92	.Elementary Michigan Av & E.24th St. .		.1
	Haven(Foster)	1472 S. Wabash Ave. . .	.1
	Haven(Deaf)	1473 S. Wabash Ave . . .	.4
	St.Luke's Hosp.(Spaulding Br.)	1439 Mic.	4
92D.	Oak	551 N. Kensington (La Grange Pk)	.1
92D.	Brookfield	3524 Maple Ave	.1
92E.	Elm Groveland Av & Hollywood(Brookfield)		1
	Riverside-Brookfield High(Forest & Golf)		
92F.	Riverside Grammar	61 Woodside Ave . .	.1
	Ames,A.F.	88 Southcote Av(Riverside).	.1
	Intermediate	65 Woodside Av(Riverside)	.1
	Catholic Elem.Herrick & Longcommon Av		.5
93	.Elementary 29th & Home Av(Berwyn) . .		.1
	Emerson Kenilworth Av & 31st St(Berwyn)		1
	Irving 35th St & Kenilworth Av(Berwyn)		.1
	La Vergne 34th St & Gunderson (Berwyn)		.1
	Pershing 37th St & East Av.(Berwyn) .		.1
94	.Goodwin W.26th St & Austin Av.(Cicero)		11
	Lincoln W.26th St & 60th Ct.(Cicero).		.1
95	.Columbus W.31st St.& S.54th Av(Cicero)		.1
	Drexel W.36th St & S.54th Av.(Cicero)		.1
	Hawthorne W.31st St & S.54th Av(Cicero)		1
	Woodbine W.30th St & S.50th Ct.(Cicero)		1
	Catholic Elementary	4850 W. 30th St .	.5
96	.Whitney	2815 S. Komensky.	.1
	Good Shepherd	3731 S. Kolin Ave. . . .	.5
	Grace Karlov Av & 28th St.(Luth.Elem.)		.8
97	McCormick	2700 S. Sawyer Ave.	.1
	Gary	3000 S. Ridgeway Ave	.1
	Blessed Agnes High	2658 S. Drake Ave.	.5
98	.Spry(Br.County Jail)	2600 S. California	1
	Burroughs(Everett)	3542 S. Washtenaw.	.1
	St Joseph	2747 W. 38th Pl	.5
	St Agnes	3825 S. Washtenaw Ave. . . .	.5
99	.Everett(Burroughs)	3419 S. Bell Ave. . .	.1
	Greene	3537 S. Paulina St..	.1
	Longfellow	1901 W. 35th St.	.1
	St Maurice	2608 S. Seeley	.5
	SS Peter & Paul	3737 S. Paulina St. . .	.5
	Our Lady Of Good Counsel	3537 S. Hermi	.5
	St Andrew Honore Av & 37th St(Luth Ele)		8
100	.Armour(McClellan)	950 W.33th Pl.	.1
	Holden	3055 S. Loomis St.	.1
	Tilden Br.High	901 W. 36th St	.2
	Holden(Br.Englewood High)	31st & Loomis	.2
	St Mary of Perpetual Help	1023 W.32nd	.5
	St Barbara	2867 S. Throop St.	.5
	Immaculate Conception	1047 W.31st St.	.5
	St Bridget	2954 Archer Ave.	.5
	St George	918 W. 33rd St.	.5
	Holy Cross Lyman & Archer Av(Luth Elem)		8
	Trinty 31st St (Lutherian Elementary.		.8
101	.Keith	3400 S. Dearborn st	.1
	McClellan(Armour)	3527 S. Wallace Ave	.1
	Webster Br.1	250 W. 37th St.	.1
	Healy	3037 S. Wallace St.	.1
	Sheridan,Mark	533 W.27th St	.1
	Ward	2701 S. Shields Ave.	.1
	Webster	3315 Wentworth Ave.	.1
	St Anthony Of Padua	2835 Normel Ave .	.5
	St Jerome	2805 Princeton Ave.	.5
	St David	3211 Emerald Ave..	.5
	Nativity	3700 S. Lowe Ave..	.5
	St John Nepomucene	618 W.30th St. . .	.5
102	.Drake	2641 Calumet Ave.	.1
	Douglas	3200 Calumet Ave.	.1
	Doolittle	535 E.35th St	.1
	Phillips	3831 Prairie Ave	.1
	Phillips	244 E. Pershing Rd	.4
	Raymond	3633 S. Wabash Ave.	.1
102	.Mosely Br.(Chi.Urban Lgue)	3032 Wabash..	.1
	Phillips High.....244 E. Pershing Rd...		.2
	St James	2912 S. Wabash Ave	.5
	Home for Friendless	739 E.35th St . .	.5
103A.	Grand Ave.	4225 Grand Ave.	.1
103B.	Franklin	4605 Franklin ave.	.1
	McClure	4225 Wolf Rd.	.1
	Ogden	725 W. Ogden Ave.	.1
	La Grange High	115 S. Brainard Ave. . .	.2
	Lyons Twp.High	115 S. Brainard Ave. . .	.2
103C.	Elementary	400 W. Ogden Ave	.1
None.	Ideal Joliet Rd		11
103C.	7th Ave. W.49th St. & 7th Ave		.1
	Cossitt	115 W. Cossitt Ave.	.1
	Catholic Elementary	300 W.Ogden Ave .	.5
	Catholic Elementary	401 W.Ogden Ave .	.5
103D.	Lincoln	4232 Grove Ave.	.1
	Congress Park	9311 Shields Ave.	.1
	Catholic Elementary	4010 Forest Ave .	.5
103E.	Washington Joliet Ave Near Ogden Ave.		.1
	Costello 47th St.near Lawndale Ave. .		.1
103F.	Catholic Elementary 43rd.St.& Joliet..		.5
104	.Haley 40th St. & Grove Ave.		.1
107	.Twain Branch 1 45th St.& Kilpatrick Av		.1
	Edwards	4800 S. Karlov Ave.	.1
108	St.Bruno	4858 S. Springfield Ave. . . .	.5
109	.Shields	4250 S. Rockwell St	.1
	Gunsaulus	4420 S. Sacramento Ave. . . .	.1
	Davis	3014 W. 39th Pl	.1
	Christopher 51st St. & Artesian-Crippl		.4
	Kelly	4136 S. California Ave.	.2
	St Pancratuis	2940 W. 40th Pl	.5
	Five Holy Martyrs	2901 W.43rd St. . .	.5
	Immaculate Conception	4400 S.Fairfield	.5
	Peace Mozart & 43th St.(Luth.Element'y)		8
110	.Seward	4600 S. Hermitage Ave.	.1
	Hedges	4735 S. Winchester Ave	.1
	St.Cyril	5017 S. Hermitage Ave.	.5
	St.Rose of Lima	4807 S. Marshfield Av	.5
	Sacred Heart	4637 S. Wolcott Ave. . . .	.5
	St.Joseph	4918 S. Paulina St.	.5
	Holy Cross	4541 S. Wood St.	.5
	St.Michael	1949 W. 48th St.	.5
111	.Hamline	4747 S. Bishop.	.1
	St Augustina	5001 S. Laflin St.	.5
	St.John the Baptist		.5
112	.Coleman	4655 S. Dearborn St	.1
	Graham	4430 S. Union st	.1
	Graham	4436 S. Union St.(Br.Englewood)	.2
	Hendricks (Hartigan)	313 W.43rd St. . .	.1
	Hartigan (Hendricks)	4101 S. Federal St	1
	Tilden High	4747 Union St.(Technical)	2
	St.Gabriel	4500 S. Wallace Ave.	.5
	St. George	3917 S. Wells St	.5
	St Peter Br. Princeton Ave & 46th St.		.8
	Gethzemane	242 W. 46th St	.8
113	.Farren	5030 S. Wabash Ave	.1
	Felsenthal	4101 S. Calumet Ave.	.1
	Forestville	622 E. 45th St.	.1
	Fuller	537 E. 42nd. St.	.1
	Oakland	750 E. 40th St.	.1
	Willard	4901 S. St. Lawrence Ave. . .	.1
	Du Sable High	4934 S. Wabash Ave. . .	.2
	Felsenthal	4101 S. Calumet Ave.(Blind)	.4
	Ross Br.5024 S. Indiana.(Chi.Girls Hom)		7
	Corpus Christi	4910 South Parkway . . .	.5
	Holy Angels	545 Oakwood Blvd.	.5
	St Elizabeth	4052 S. Wabash Ave	.5
	Catholic I'll.Technical	4910 Prairie.	.6
	St Xavier	4900 Cottage Grove Ave. . .	.6
	St Xavier	4900 Cottage Groev Ave. . . .	.5
114	.Kenwood	4959 S. Blackstone Ave. . . .	.1
	Oakenwald	4071 S. Lake Park Ave	.1
	Shakespeare	1119 E. 46th St	.1
	St. Ambrose	1014 E.47th St.	.5
	Isaish Israel	5035 Greenwood (Jew Elem)	9
114B.	Walsh	57th.St & 75th Ave.	.1
	Graves	6oth St & 74th Ave.(Elem-Jr.Hi.)	1
	Elementary	5609 Archer Ave.	.1
	Catholic Elementary	W.61st St & 75th A	.5
115	.Elementary	53rd & Rutterford Ave. . . .	.1
116	.St Symphoroso	5940 W. 62nd St	.5
117	.Hale (peck)	62nd St & S. Linder Ave . .	.1

SYMBOLS USED
Public Elementary...1
Public High.....2
Public College.....3
Public Special.....4
Catholic Elementary..5
Catholic High.....6
Catholic College....7
Lutheran Elementary.8
Jewish Elementary
Jewish High.....
Jewish College.....

MAP	NAME OF SCHOOL	ADDRESS	SYMBOL
117	Twain 5131 S. Linder Ave.		1
	St.Camillus 5454 S. Lockwood Ave.		5
	Pasteur 5825 S. Kostner Ave		1
	Pasteur Br.1 5825 S. Kostner Ave.		1
	Elementary 6140 S. Kostner Ave.		1
	St Turibius 4110 W. 57th St		5
	Girls School 4110 W. 56th St.		4
	Elementary 5440 S. Kostner Ave.		1
119	.Hubbard(sherman) 6200 S. Hamlin Ave		1
	Peck (Hale) 3826 W. 58th St		1
	Sawyer 5248 S. Sawyer Ave		1
	Tonti 5815 S. Homan Ave		1
	Hubbard (Br.Lindholm Hi)6200 S.Hamlin		2
	St Gall 5553 S. Sawyer Ave.		5
	St Nicholas 3731 W. 62nd St		5
	Nazareth Spaulding Ave & 60th St.(Luth)		8
120	.Nightingale 5250 S. Rockwell St		1
	Morrill 6011 S. Rockwell St		1
	Gage Park 5516 S. Maplewood Ave		1
	Lindholm High 5600 S. Talman Ave.		2
	Morrill(br.Lindholm Hi.)6011 S.Rockwel		2
	Morrill(Crippled)6011 S. Rockwell Ave		4
	St Clare of Montefalco 55th.& Talman.		5
	St Rita 62nd St & Fairfield Ave		5
	St. Simon 2734 W. 52nd St		5
	Gage Park 5230 S. Artesian.(Luth Elem)		8
121	.Fulton 5300 S. Hermitage Ave.		1
	Earle 6121 S. Hermitage Ave		1
	Henderson 5650 S. Wolcott Ave		1
	Lindholm High 6130 S. Wolcott Ave		2
	Henderson (Br.Lindholm) 5650 S. Wolcott		2
	Catholic Elementary 1825 W. Garfield.		5
	Assumption 5952 S. Marshfield Ave		5
	St Theodore 6201 S. Paulina St.		5
	St Basil 5443 S. Honore St.		5
	St.Martini S.Marshfield & 51st St		8
122	.Beale 6043 S. Sangamon St		1
	Holmes 5525 S. Morgan St.		1
	Libby 5300 S. Loomis St		1
	Sherman (Hubbard) 5116 S. Morgan Ave.		1
	Copernicus 6010 S. Throop st.		1
	Copernicus (Vacational) 6010 S.Throop		4
	Our Lady of Solace 6200 S. Sangamon St.		5
	St John 5129 S. Throop(Catholic Elem)		5
	St Raphael 6015 S. Justine St		5
	Visitation 856 W. Garfield Blvd		5
	S.H.Harris Englewood 6201 S. Morgan		9
	Englewood Hebrew High 6201 S. Morgan.		10
123	.Dewey 5415 S. Union Ave		1
	Lewis-Champlin 320 W. Englewood Ave		1
	Parkman 245 W.51st St		1
	Sherwood 245 W. 57th St		1
	Englewood High 6201 S.Stewart Ave		2
	St Anne 153 W. Garfield Blvd.		5
	St.Martin 322 W. 59th St.		5
124	.Burke 5356 South Parkway.		1
	Burke Br.Frances Home 5141 S. Michigan.		1
	Carter 5740 S. Michigan ave		1
	Ross 6059 S. Wabash Ave		1
	Sexton,Austin O. 641 E. 60th St		1
	Elementary 5200 S. Prairie Ave.		1
	St Anselm 6042 S. Indiana Ave		5
125	.Fiske 6145 S. Ingleside Ave		1
	Harte (Kershaw) 56th St & Stony Island.		1
	Kozminski 936 E.54th St		1
	Ray 5631 Kimbark Ave.		1
	Elementary 6140 S. Greenwood Ave.		1
	Christopher Br.(Hospital)950 E.59th St.		1
	Hyde Park High 6220 Stony Island Ave.		2
125	.Catholic Elementary 5659 S.Kenwood Av.		5
	St Thomas.....5471 Woodlawn Ave.....		5
	Jongie Rodfei Zedek 1022 E.54th Pl.		9
	University of Chicago 59th & Woodlawn.		
128	.Elementary 5701 W. 64th St.		1
131	.Eberhart 3400 W. 65th Pl.		1
132	.Marquette 6560 S. Richmond Ave.		1
	Mc Kay 6901 S. Fairfield Ave.		1
	St Adrian 7022 S. Washtenaw Ave		5
	Nativity B.V.M. 6820 S. Washtenaw Ave		5
	Lawn Manor Community 6641 S. Troy St.		9
	Lithuania Elementary 6700 S.Rockwell.		
133	.Elementary 69th & Oakley Ave.		1
	Elementary 6423 S. Oakley Ave		1
	O'Toole 6550 S. Seeley Ave.		1
	Raster 6936 S. Hermitage Ave.		1
	Harper High 6520 S. Wood St		2
	St.Justin Martyr 7023 S. Honore St.		5
	St Mary of Mt.Carmel 6723 S. Wood St.		5
	St Rita 6323 S. Claremont Ave		5
	Golgotha 1852 W. Marquette Blvd(Luth)		8
134	.Altgeld 1340 W. 71st St		1
	Bass 6554' S. May St		1
	Wentworth 6950 S. Sangamon St		1
	Sacred Heart 70th St. & May St.		5
	St Brendon 1223 W. Marquette Rd		5
	St Stephen Peoria & 65th St.(Luth Elem.		8
135	.Kershaw (Harte) 6435 S. Union St.		1
	Brownell (Harvard) 6509 S. Perry Ave.		1
	Parker 6800 S. Stewart Ave.		1
	Parker 6800 S. Stewart Ave.(deaf)		4
	Yale 7010 S. Yale Ave		1
	Parker High 325 W. Normal Pkwy.		2
	Chicago Normal College 6800 S.Stewart		3
	Wilson Jr. College 6800 S. Stewart Av		3
	St Bernard 6541 S. Stewart Ave.		5
	St Carthage 7316 S. Yale Ave.		5
136	.Mc Cosh 6543 S. Champlain Ave		1
	Park Manor 7049 S. Rhodes Ave		1
	Elementary 74th St. & Langley Ave		1
	St Columbanis 7130 S. Calumet Ave		5
	St Peter Michigan Ave & 74th St(Luth)		8
137	.Madison 7433 Dorchester Ave		1
	Scott 6435 Blackstone Ave		1
	Revere (Madison) 7145 Ellis Ave		1
	Wadsworth 6420 University Ave (Blind)		4
	Wadsworth 6420 University Ave.....		1
	Christopher Br.(La Rabida Sanitarum).		1
	63rd St & Stony Island Ave.Jackson Park		
	St Clara 6423 Woodlawn Ave.		5
	St Lawrence 7206 Dorchester Ave		5
	Holy Cross 6537 Maryland Ave...		5
	Catholic College 64th St & Blackstone		7
138	.Bryn Mawr 7355 S. Jeffery Ave		1
	O'Keefe 6940 S. Merrill Ave		1
	Parkside 6938 East End Ave.		1
	St Philip Neri 2100 E 72nd St		5
	South Shore Temple 7215 Jeffery (Jew)		9
	South Side Hebrew Congr.7359 Chappel		9-10
140	.Eberhardt (Br.1) 3800 W. 83rd St.		1
141	.Elementary 81st St. & Mozart Ave.		1
142	.Barton 7650 S. Wolcott Ave.		1
	Forest Hill(Barton Br) 7855 S.Western.		1
	.St Theresa(Little Flower)1835 W.80th.		5
143	.Gresham . . .8510 S. Green St		1
	Cook. . . . .8150 S. Bishop St.		1
	Oglesby . . .7646 S. Green St..		1
	Calumet High School..8131 S.May St.		2
	St Mary Magdaline 84th St.& Saginaw Av.		5

SYMBOLS USED			
Public Elementary.	.1	Public College. . . .	.3
Public High. . . .	.2	Public Special. . . .	.4
Catholic Elementary	.5	Catholic High. . . .	.6
Catholic College .	.7	Jewish Elementary.	..9
Lutheran Elementary.	.8	Jewish High.	.10
Jewish College . . .	.11		

MAP	NAME OF SCHOOL	ADDRESS	SYMBOL
	USE **Blue Book** CLASSIFIED ADS		
143	.St Sabina	1221 W.78th St.	.5
144	.Hookway	8101 S. La Salle St	.1
	Harvard (Brownell)	7525 S Harvard Av	.1
	Westcott(Br.Calumet Hi.)	8023 Normal Av.	.2
	St Leo	7736 S. Emerald Ave.	.5
145	.Dixon	8510 St.Lawrence Ave.	.1
	Ruggles	7831 S. Prairie Ave	.1
	Catholic Elementary	81stSt & Calumet.	.5
	St Clotilde	84th St & Calumet Ave	.5
	St Dorothy	7734 Eberhart Ave.	.5
146	.Avalon Park	8045 Kenwood Ave.	.1
	Cornell	7540 Drexel Ave.	.1
	Hirsch High	7740 Ingleside Ave.	.2
	St Felicitas	1316 E.84th St	.5
	St Frances De Paula	7825 S. Ellis Ave	.5
	St Paul	7619 Dorchester Ave(Luth.Elem)	.8
147	.Mann	8050 S. Chappel Ave.	.1
	Caldwell	8546 S. Cregier Ave.	.1
	Chicago Industrial	87th St & Jeffery.	.4
	Our Lady Of Peace	7850 Chappel Ave.	.5
148	.Coles	8500 S. Phillips Ave.	.1
	Sullivan	8255 S. Houston Ave.	.1
	Bradwell	7710 Burnham Ave	.1
	St Michael	8236 Brandon Ave	.5
	St Bride	78th St & Coles Ave.	.5
149G.	Worth Twp	W.95th St & S. Ridgeland Ave.	1
149J.	Elementary	9510 S. 52nd Ave	.1
	Covington	9130 S. 52nd Ave.	.1
150	.Catholic Elementary	95th St & Lawndale.	5
	Evergreen Elementary	Sawyer & 95th St	.1
152	.Vanderpoel	9510 S. Prospect Ave	.1
	Kellogg	9241 S. Leavitt St.	.1
	Elementary	97th St & Leavitt St	.1
	Catholic Elementary	93rd & Hoyne Ave.	.5
	St Ethelieda	8718 S. Paulina St	.5
153	.Fort Dearborn	9025 S. Throop St	.1
	Our Lady Academy	95th St & Throop St.	
	St Margaret	9833 S. Throop St	.5
	St Kilian	8732 S. Aberdeen St	.5
	Zion (Lutheran Elementary)	99th & Wester	8
154	.Ryder	8716 S. Wallace St.	.1
	Ryder (Br.L)	9300 S. State St	.1
155	.Elementary	9800 S. Prairie St	.1
	Burnside	650 E. 91st Place	.1
	Burnside(Br.Fenger Hi.)	650 E.91st St.	.2
	St Joachim	9035 Langley Ave	.5
156	.Perry (Poe)	9128 University Ave	.1
	Perry	9108 University Av (Deaf)	.4
	Elementary	89th St & Dante Ave.	.1
	St Alibe	9037 S. Harper Ave.	.5
	Our Lady Of Hungary	9242 Kimbark Ave.	.5
157	.Warren	9210 S. Chappel Ave.	.1
158	.Marsh	9810 S. Exchange Ave.	.1
	Sheridan,Phil.	9035 Escanaba Ave	.1
	Sheridan,Phil.	9035 Escanaba Ave(deaf)	.4
	Bowen High	3710 E.89th St	.2
	South Chi.(Br.Bowen Hi.)	9258 Houston.	.2
	Immaculate Conception	8737 Exchange Av.	5
	Our Lady Of Guadalupe	3210 E.91st St.	.5
	Sacred Heart	2906 E. 96th St.	.5
	St Patrick	9519 Commercial Ave.	.5
	SS Peter & Paul	9023 Exchange Ave	.5
	St Bronislova	8715 Kingston Ave.	.5
	St Joseph	8800 Marquette Ave.	.5
	Immanuel	9031 Houston (Luth.Elementary)	8
159	.Thorp J.M.	8914 Buffalo Ave.	.1
159H.	Chicago Ridge Elementary	Oxford & 105th	1
161	.Sutherland	10015 S. Leavitt St.	.1
	Olissold	2350 W. 110th Pl	.1
	Olissold	2350 W. 110th Pl (Br.Morgan)	.2
	Morgan Park High	1744 Pryor St.	.2
	St Barnabas	9901 Longwood Dr.	.5
163	.Mt Vernon (Curtis)	10540 S. Morgan St	.1
	Barnard	10354 Charles St.	.1
	Mt Vernon (Br.Fenger Hi.)	10540 Morgan.	2
163	.Fernwood	10041 S. Union St.	.1
	Kohn	10414 S. State St.	.1
	Van Vlissingen	137 W. 108th Pl.	.41
164	.Bennett	10115 Prairie Ave	.1
	Poe (Perry)	10538 S. Langley Ave.	.1
	Van Vlissingen Br. Forest Ave & 108th		.1
	All Saints	10806 S. Wabash Ave.	.5
167	.Bright	10740 Calhoun Ave.	.1
	St Kevin	10501 Torrence Ave	.5
168	.Gallistel	10347 Ewing Ave	.1
	Gallistel	11019 Greenbay Ave)(Branch)	.1
168L.	Taylor	9912 Avenue H.	.1
	St Francis de Sales	10218 Ave.J	.5
	Bethlehem	3725 E. 103rd St.	.8
168A.	Mt Greenwood	11132 Central Park Ave	.1
	Alsip Elementary	116th & Crawford Ave	.1
168D.	McClaughry	W.119th St & S.88th St.	.1
168F.	Mt St.Joseph's Home	W.123rd St & S.76th	5
169	.St Cajetan	112th St & Campbell Ave.	.5
170	.Esmond (Barnard)	Montavale & Esmond St	1
	Morgan Park Academy	(High & Elementary)	
171	.Shoop	112th St & Laflin St.	.1
172	.Brenan	11411 S. Eggleston Ave	.1
	West Pullman	11941 S. Parnell Ave	.1
	Fenger High	11220 S. Wallace St	.2
	Assumption	12240 Parnell Ave.	.5
	St Louis Academy	11716 St State St.	.5
	St Catherine Of Genoa	11740 Lowe Ave.	.5
	.St Nicholas	11352 S. State St	.5
	SS Peter & Paul	12231 S. Emerald Ave.	.5
173	.Pullman	521 E. 113th St	.1
	.Curtis (Mt.Vernon)	11445 S. State St.	.1
	.Curtis (Br.Fenger High)	11445 S. State	.2
	.St Salomea	150 E. 118th Pl.	.5
	.Holy Rosary	11316 South Park Ave.	.5
	.St Willibrord	11407 EdbrookeAve	.5
	.Zion	113th St & EdbrookeAv.(Luth.Elem)	.8
177D.	Mc Cord	S.96th Ave & W.125th St	.1
177M.	Whittier	13043 S. Maple Ave	.1
	Seymour	13033 S. Maple Ave.	.1
	Community High(Main)	12915 S. Maple Ave.	2
	Community High(N.Side)	123rd & Greenwood	2
	Greenwood	3510 W. Grunewald Ave	.1
178	.Sanders	13010 S. Division Ave	.1
	.Paul Revere	12331 S. Gregory.	.1
	.Lincoln	2140 W. Broadway.	.1
	.St. Benedict Gregory & York St.		.5
179	.Calumet Vermont & Ashland Ave		.1
	St Benedict's York Near Division		.5
180	.Gompers	12302 S. State St	.1
	Gompers	12302 S. State St(Crippled)	.4
181	.Elementary (Riverdale)	Indiana & Leyden.	1
	Riverdale (Clay)	13233 Prairie Ave.	.1
	St Mary Catholic	310 E. 137th St.	.5
	St Paul (Luth.Elementary)	138th & Leyden	8
184	.St Florian	13145 Houston Ave.	.5
185	.Clay (Riverdale)	13233 Burley Ave	.1
	Clay (Br.Bowen)	13233 Burley Ave	.2
185N.	McKinley	W.147th St & Robey St.	.1
185Q.	Washington(Riverdale)	139th & Tracy.	.1
	Roosevelt (Dolton)	146th & La Salle st	.1
185R.	Lincoln(Dolton(Lincoln Av. & 142nd St		.1
	Franklin(Dolton)	Chicago & 147th St.	.1
185S.	Berger (Dolton)	Sibley & Lincoln Ave	.1
185V.	Douglas	471 Freeland Ave(Cal.City	.1
186N.	Elementary	W.155thSt & Page Ave	.1
186P.	Lowell	Lexington Ave Near E.157th St.	.1
	Holmes	Finch Ave & E.[illegible]th St	.1
	Bryant	E147th St & Main St.	.1
	Whittier	15148 Loomis St.	.1
	Thornton Twp.High	Broadway & E.151st.	.2
	Elementary	153rd St & Center Ave.	.1
	Catholic Elementary	153rd St & Myrtle	.5
186U.	Calumet High	154th St & Mackinaw	.2
186V.	Lincoln	Freeland Ave & Williams(156thPl	1
	Woodrow Wilson	152nd St & Wentworth Ave	1
	Elementary	156th St & Lincoln Ave	.1
	Elementary	152nd St & Price Ave	.5
188N.	Catholic Elementary	Vincennes & Olive	.5
	Central Highland	Av & Ridge Ave	.1
	.Standard	18130 Dixie Hwy	.1
189M	Flossmoor Elementary	Leavitt & Park Dr	1

The End of School list

NAME OF CEMETERY	ADDRESS	MAP
Acacia Pk.	7800 W. Irving Pk Rd.	35D
All Saints,	Desplaines River Rd & Central Rd.	
Archer Woods,	Kean Av nr. 87th St Justice	
Arlington,	Mt. Prospect Rd. & North Av.	Elmhurst
Ascension,	Buckley & St. Marys Rd.	Libertyville
Betha,	Archer Av. at 79th St.	Justice
Bethel,	5800 N. Pulaski rd.	Chi. 31
Beverly,	Kedzie Av at 120th St	Blue Isl. 169
Bohemian Nat'l.,	5255 N. Pulaski Rd	Chi. 32
Burr Oak,	127th St nr.	Cicero av.
Butterfield Pk.	Butterfield Rd & Highland	av.
Calvary,	300 Chicago av,	Evanston 17
Cedar Park	S. Halsted & W. 125th	Pl. 179
Chicago Assn,	119th st & Kedzie Av	168L
Clarendon Hills	Cass Rd. at 6900 So.	Hinsdale
Concord,	Indiana 165th & Calumet	av Hammond
Concordia,	8000 Madison st	Forest Pk. 72F
Dunton,	Euclid st & Waterman	av. Arlington Hts
Eden,	9851 Irving Pk. Rd.	Schiller Pk. 44A
Elm Lawn,	Lake & Melrose Av.	Elmhurst
Elmwood Mem. Pk.,	2905 Thatcher,	River Grove 44C
Elmwood,	169th & S. Eastern Av.	Hammond, Ind.
Evergreen,	W. 87th & S. Kedzie	Av. 140
Evergreen,	Hillside Av. & Dundee	Av Barrington
Everrest,	119th St. & Kedzie	Av. 168L
Fairmount,	9100 Archer Av.,	Willow Springs
Forest Home,	Desplaines Av & Harvard,	72F
German Lutheran,	N. Clark St. & Irving	Pk. 52
Glen Oak,	Roosevelt Rd. & Manheim,	Westchest. 82B
Graceland,	4001 N. Clark st	43
Greek Ch.,	169th St. & Indiana	Av Hammond, Ind.
Green Ridge Mem.	Roosevelt & Busse	Rd. Villa Pk
Hazelwood,	Halsted St. & Thornton	Rd. Thornton
Hebrew,	3900 N. Clark st	52
Holy Cross,	Burnham Av. & Mich. City	Rd. Cal. City
Holy Sepulchre,	111th St. & Ridgeland,	Worth
Irving Pk.	Blvd., 7777 Irving Pk.	Rd. 44D
Isaiah Israel,	6400 W. Addison st	45
Jewish,	Roosevelt Rd. & Desplaines,	Proviso 82F
Lincoln,	W. 119th St & S. Kedzie	Av. 168L
Lithuanian,	Kean Av. & nr. Archer	Av, Justice
Lutheran,	Cermak Rd. & Wolf	Rd. Westchester 82B
Lutheran,	127th St. nr. Crawford	Av., Alsip
Marne,	Cor Touhy & Des	Rd. Ridge 17D
Memorial Pk.,	2500 Ridge	Rd. Evanston 9
Montrose,	5400 N. Pulaski	Rd. 31
Mt. Auburn,	Oak Pk. Av. nr. 41st	St. Stickney 104
Mt. Carmel,	Harrison St. & Hillside	Av. Hills 72A
Mt. Emblem,	Grand Av. & County	Rd. Elmhurst
Mt. Forest,	State St. & Marion	St. Thornton
Mt. Greenwood,	111th St. & California	Av. 160
Mt. Hope,	W, 115th St. & S. Fairfield	Av. 169
Mt. Isaiah,	(Isaiah Israel) 6400 Addison	45
Mt. Mayriv,	3600 N. Narragansett	Av. 45
Mt. Olive,	3800 N. Narragansett	Av. 45
Mt. Olivet,	W. 111th St. & S. California	Av. 169
Norwood Pk. Home,	6530 N. Newark	av. 19
Oak Hill,	W. 119th & S. Kedzie	Av. 168L

NAME OF CEMETERY	ADDRESS	MAP
Oak Hill,	LaGrange Rd. nr. 31st.	LaGrange Pk. 98C
Oak Hill,	Homan Av & 165th St	Hammond, Ind.
Oak Lawn,	Ridgewood nr. Halsted St.	Thornton
Oak Ridge,	10600 W. Roosevelt Rd.	Hillside 82B
Oakwoods,	1035 E. 67th St	137
Palos Hills Mem.,	Archer Av. nr.	McCarthy, Lemont
Rand Hill Pk.,	Rand Rd nr.	Dundee Rd.
Resurrection,	Archer Av. & Roberts	Rd. Argo
Ridgelawn,	5800 N. Pulaski Rd	31
Ridgewood,	Milwaukee Av at Central	Rd.
Rosehill,	5800 N. Ravenswood Av	34
Rosemont,	6758 W. Addison st	45
Sleepy Hollow,	115th St. & Central,	Chi. Ridge
St. Adalbert's,	6800 N. Milwaukee Av.	Niles
St. Bonifacius,	4825 N. Clark st	44
St. Casimirs (Lith. Rom.)	11100 S. Pulaski	168L
St. Joseph,	W. Belmont & N. Thatcher,	River Gr. 44C
St. Lucas,	5250 N. Pulaski Rd	31
St. Maria,	W. 91st & Central	Pk. Evergreen Pk, 150
St. Peter's,	Euclid St & Waterman,	Arlington 7-3
Sunset,	Shermer Rd. & Willow	Rd.
Techny,	Waukegan Rd. & Techny	Rd. Northfield 5B
Tinley Pk.,	167th St. nr. Central	Av Tinley Pk.
Town of Main (Marne)	Touhy & Des	Rd. Pk. Ridge 17D
Union Ridge,	6666 W. Higgins Rd	28
Waldheim,	Jewish, 863 S. Desplaines	Av Forest 72F
Woodlawn,	Cermak Rd. at Harlem	Av. Forest Pk 82F
Wunders,	3963 N. Clark st	52

CHURCH CEMETERIES

155th St & 72nd Av. Orland Twp. Sec	13
Sutton Rd nr. Algonquin Rd., Barrington Twp.	16
Hicks Rd. nr. Rand Rd. Palatine Twp. Section.	2
Plum Grove Rd & Kirchoff Rd. Palatine Twp.	26
Buffalo Grove near, Wheeling Twp. Section...	4
Dundee Rd. & Pfingsten Rd, Northfield Twp..	'
Shermer Rd. & Willow Rd. Northfield Twp...	21
Bartlett Rd. nr. Schaumburg Rd. Hanover Twp.	23
Barrington Rd. & Schaumburg Rd. Hanover Twp..	13
Elgin Rd. & Rodenburg Rd. Schaumburg Twp...	33
Higgins Rd. at Desplaines River, Leyden Twp.	3
Lemont Rd. nr. 127th St., Lemont Twp. Section	29
Mc Carthy Rd. Lemont Twp. Section	28
127th St. W. of Lemont Rd., Lemont Twp. Section	30
S.E. Cor 115th St & Laramie Av. Worth Twp.	21
155th St. & 72nd Av. Orland Twp. Section.....	13
171st St & 84th Av. Orland Twp., Section	26
Harrison St & Chi. N.W. Ry. Skokie, Niles Twp.	8J

OLCOTT'S *New* BOOK

COOK COUNTY ZONING

AND

LAND VALUES

COOK COUNTY MICHIGAN

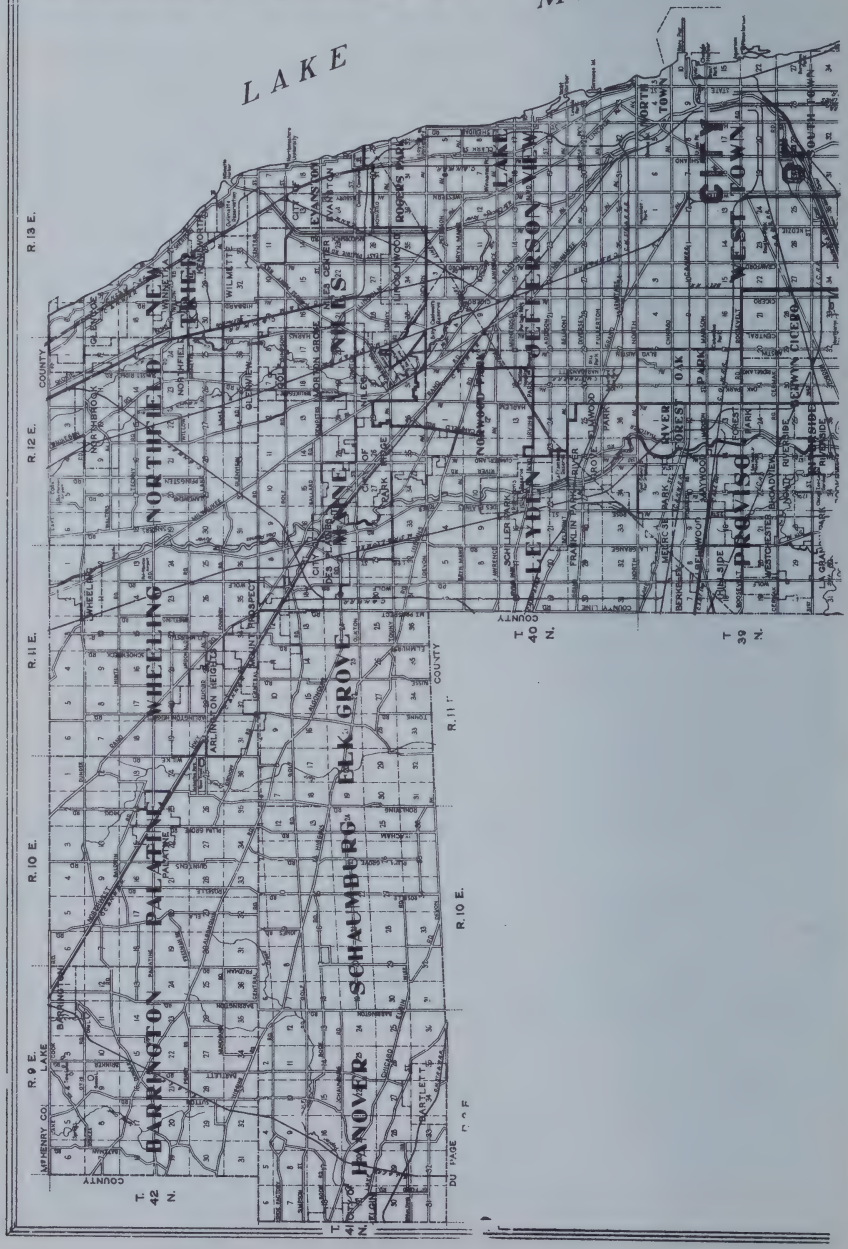

CHICAGO
HYDE PARK
STICKNEY
LAKE
CALUMET
NORTH
THORNTON
RICHTON
BLOOM
LYONS
PALOS
BREMEN
ORLAND
TINLEY PARK
LEMONT
T. 38 N.
T. 37 N.
T. 35 N.
R. 11 E.
R. 12 E.
R. 13 E.
R. 14 E.
R. 15 E.
COUNTY
WILL
DU PAGE
N

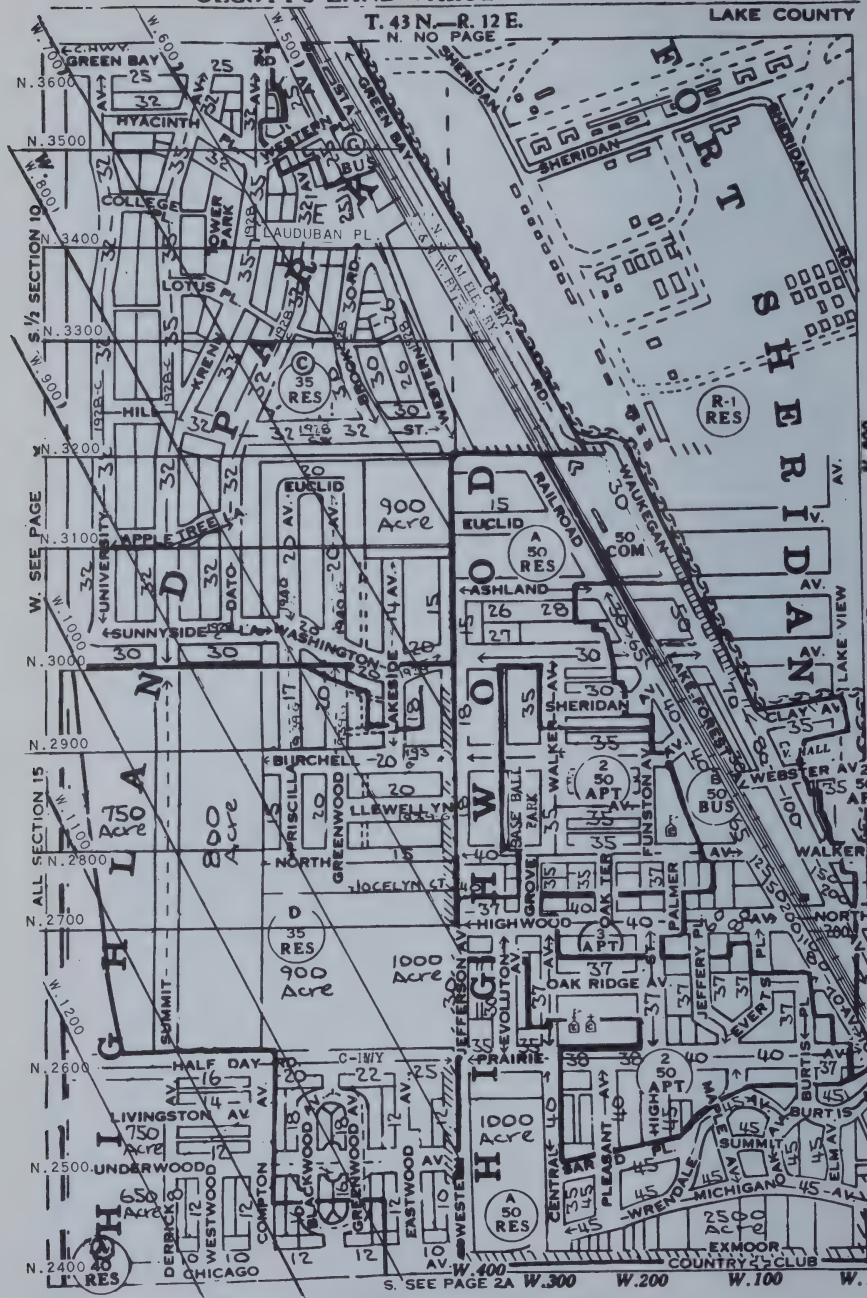

SW 10 1929 Sub-Most Vac-Class I-Wooded-Native
NW 15 1940 Sub-Class G-Low Land-Native White
SW 15 1929 Sub-Most Vac-Class I-Native White
SE 10 Fort Sheridan
NE 15 Class A-B-C-Most Italian
SE 15 Class A-B-C-D-G-Most Italian /A

SW 11 Fort Sheridan-Lake Michigan
NW 14 Fort Sheridan-Lake Michigan
SW 14 Class F-G-I-J-Native White

SE 11 Lake Michigan
NE 14 Lake Michigan
SE 14 Class F-G-I-J-K-Estates-Native

ROBERT L. JOHNSON
REALTY CO.
1608 BERKELEY ROAD
HIGHLAND PARK, ILLINOIS
TELEPHONE: HIGHLAND PARK 2-6200

SALES AGENTS FOR
SHERWOOD FOREST
HIGHLAND PARK GARDENS
DEAN SUBDIVISION
McKILLIP SUBDIVISION
HIGHLAND PARK ACRES

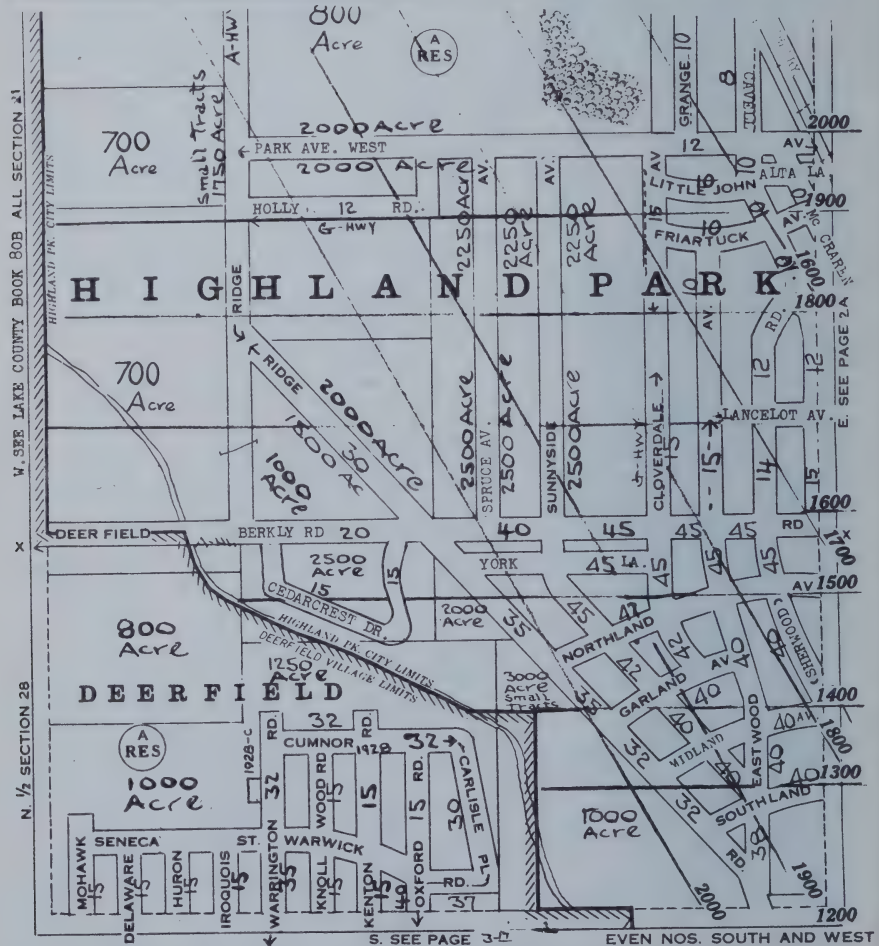

NW 21 Old sub.all vacant-Farms (Good)
SW 21 Acres for small estates
NW 28 1929 sub all vacant-Wooded

NE 21 Sev.$5/$8,000 frame (old)
SE 21 Sev.$5/$10,000 frame (New)(Old)
NE 28 1929 sub-Sev.$20/$30,000 homes-Sev.lots

T. 43 N.—R. 12 E.

N SEE PAGE 1A

LAKE COUNTY

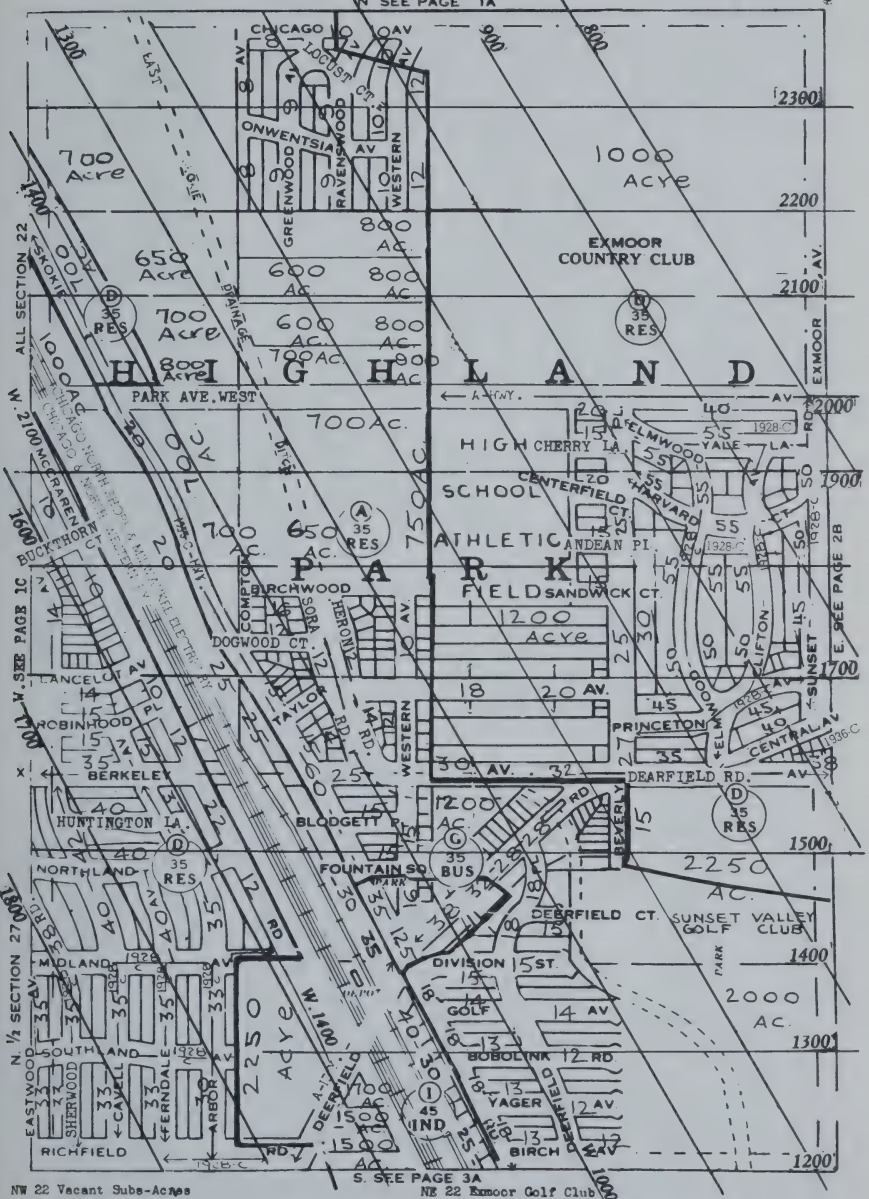

NW 22 Vacant Subs-Acres
SW 22 Vacant Subs-No Improvements
SW 27 1929 Sub-Class G-I-Most Vac. Native White
NE 22 Exmoor Golf Club
SE 22 1929 Sub-Sev. Class G-I-Vac. Lots-Native
NE 27 Few Class F-G-Most Vac. No Impr's-Native

T. 43 N.—R. 12 E. LAKE COUNTY

NW 23 (E of Ry. Class G-I-J-K) West D-E-F-G-Native
SW 23 Class D-E-F-G-I-Business Dietriot-Native
NW 26 Class E-F-G-I-J-K-Native White
NE 23 Class I-J-K-Estates-Few Lots-Native
SE 23 Class I-J-K-Estates-Few Lots-Native
NE 26 Class F-G-I-J-K-Few Lots-Native

LAKE MICHIGAN
HIGHLAND PARK
WATER WORKS
PARK
EGANDALE RD
W. 2000
1900
1700
1600
1500
1400
1300
N. 1200
PROSPECT AV
SYCAMORE
RAVINE DR
SHERIDAN
LINCOLN
LINDEN
FOREST
WADE
BEECH
FULLERTON
RAVINE
OAKS LA
CRESCENT
LAUREL
HAZEL
HAWTHORNE
WAVERLY
ALL SECTION 24
N. ½ SECTION 25
W. SEE PAGE 2B
S. SEE PAGE 3C
35 RES
EVEN NOS. SOUTH AND WEST
NW 24 Class J-K-Estates-Native White
SW 24 Class F-G-I-J-K-Estates-Native White
NW 25 Class F-G-I-J-K-Estates-Native White
NE 24 Lake Michigan
SE 24 Lake Michigan
NE 25 Class I-J-Estates-Native White

T. 43 N.—R. 12 E.

N. SEE LAKE COUNTY BOOK 80B

LAKE COUNTY

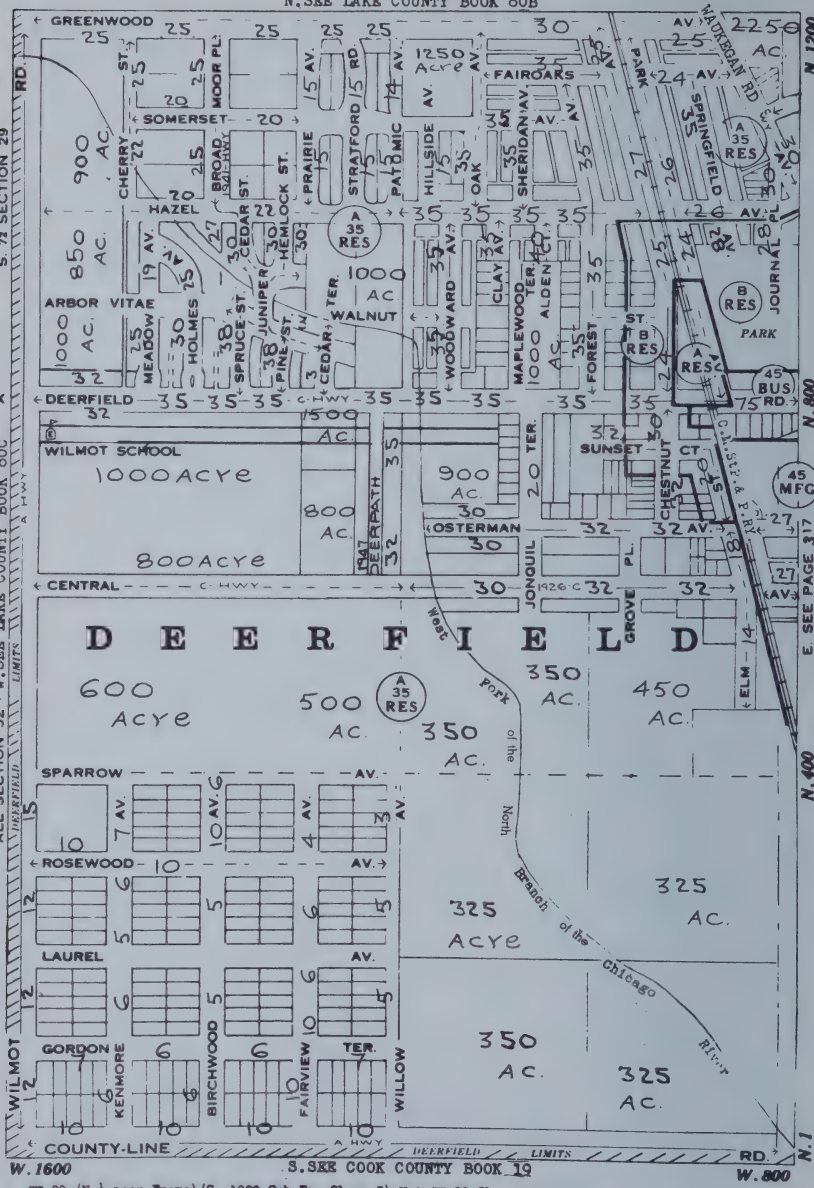

SW 29 (N. ½ poor Frame) (S. 1929 Sub-Few Class I) Nat SE 29 Class C-D-E-F-G-Native White
NW 32 Farms-Few Class I along Deerfield Rd. Native NE 32 Class C-D-E-F-G-Native White
SW 32 1929 Sub-Poor Frame-Most Vac-No Imps-Native SE 32 Farms (Top Soil Taken Off Parts)

T. 43 N.—R. 12 E.
N. SEE MAP 1c

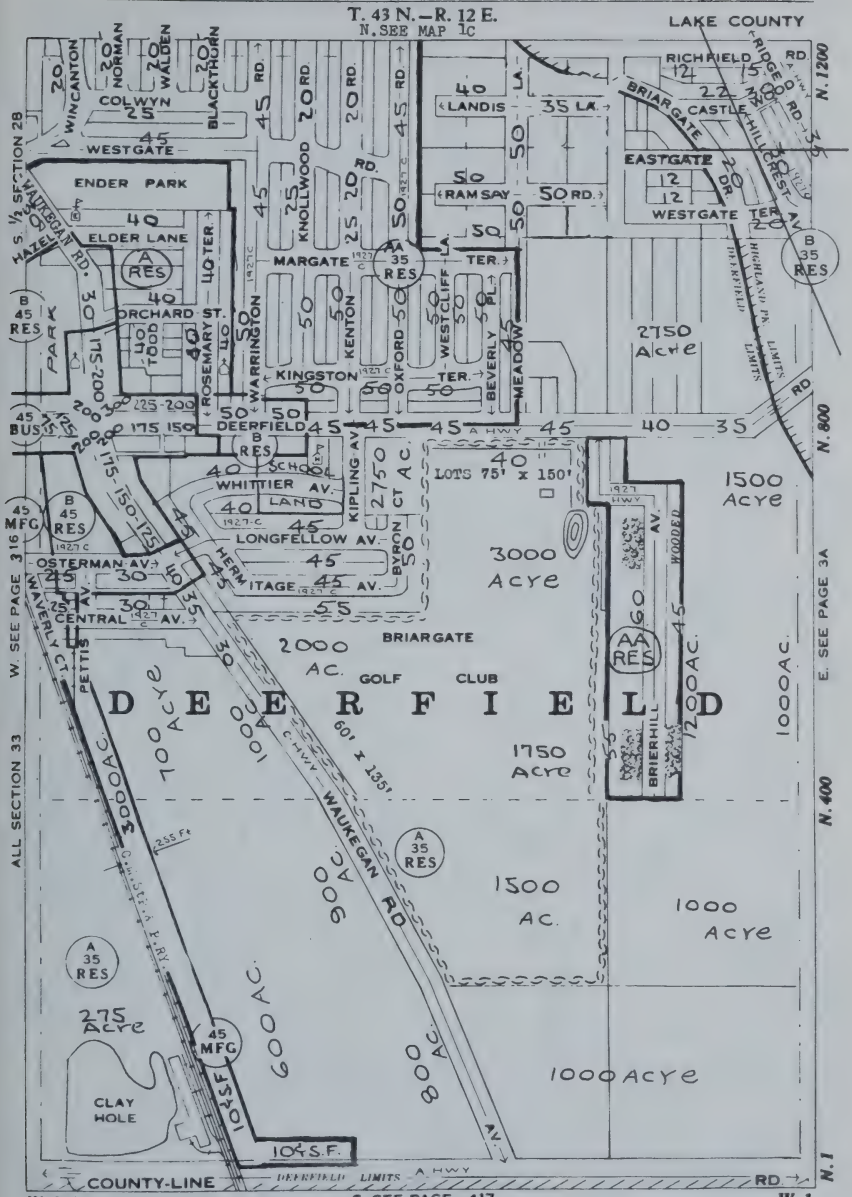

SW 28 1929 Wooded Sub-Class G-I-J-$35-47,000 •
NW 33 (1950 $20-30.)(W. Class E-G-Native White)
SW 33 Farm Lands-1950 FACTORY
SE 28 1929 Subs-Class G-I-J-1950 Ranch $30-40.(
NE 33 1929 Sub Wooded-Class G-I-J-Native
SE 33 Golf Club-Farms-wooded Acres

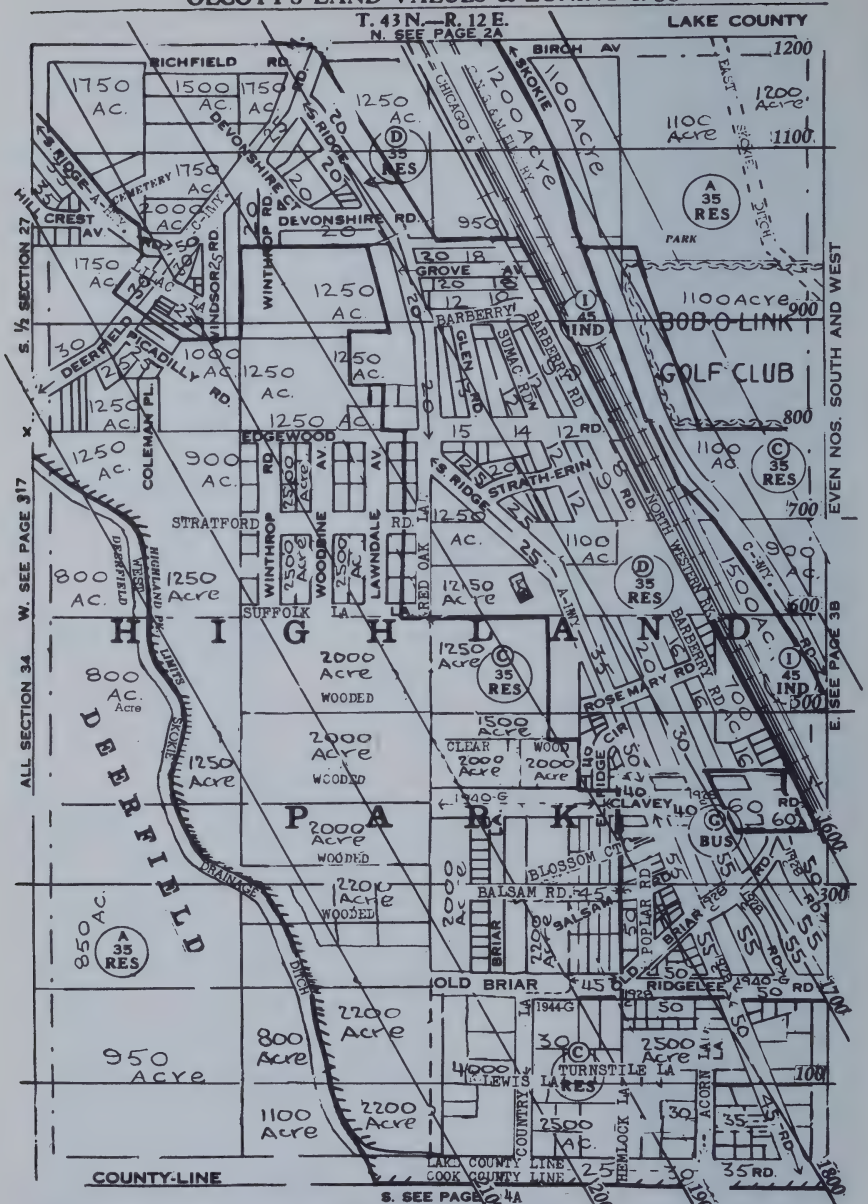

SW 27 Few Class E-F-G-Most Vacant Native
NW 34 Farms-Wooded Acres-Small Estates
SW 34 Farms-Wooded Acres-Small Estates

SE 27 1929 Vacant Subs No Imps-Small Estates
NE 34 1929 Vacant Subs No Imps-Small Estates
SE 34 1929 Sub-Class G-I-Imps In-Vac. Lots-Native

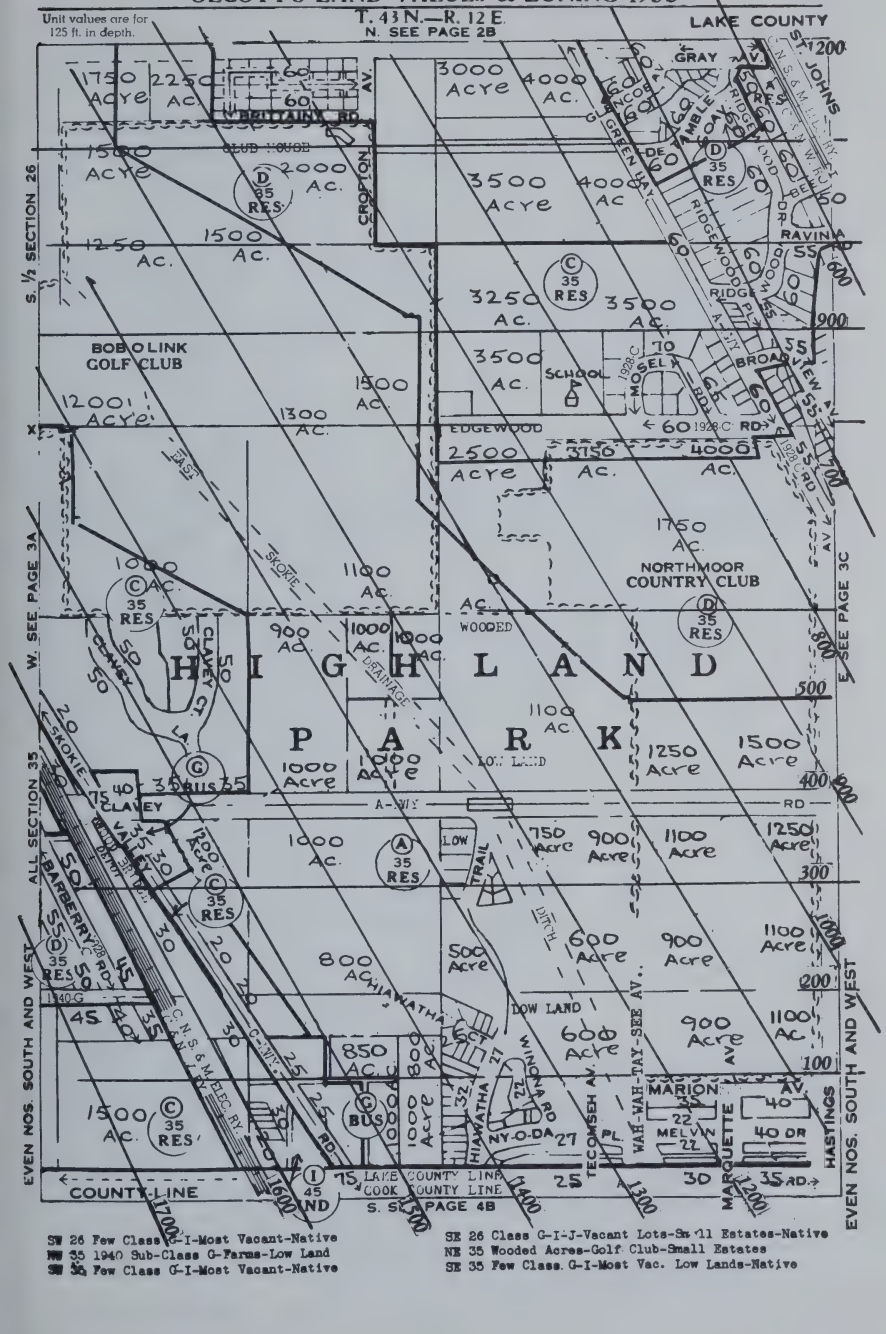

SW 26 Few Class G-I-Most Vacant-Native
NW 35 1940 Sub-Class G-Farms-Low Land
SW 35 Few Class G-I-Most Vacant-Native

SE 26 Class G-I-J-Vacant Lots-Sm 11 Estates-Native
NE 35 Wooded Acres-Golf Club-Small Estates
SE 35 Few Class. G-I-Most Vac. Low Lands-Native

T. 43 N.—R. 12 E.

N. SEE PAGE 2C

LAKE COUNTY

SW 25 (E. of Ry. Class G-I-J-K) W. D-E-F-G-Native
NW 36 Class D-E-F-G-Vacant Lots-Native White
SW 36 Class D-E-F-G-I-Most Vacant-Native
SE 25 Class G-I-J-K-Few Lots-Estates-Native
NE 36 Class G-I-J-K-Few Lots-Estates-Native
SE 36 Class I-J-Sev. 1940-Vacant Lots-Native

Harry N. Kransz
Cyrus H. Neuses
Harold F. Yegge

Kransz-Neuses *Mortgage Company*

ESTABLISHED 1885

Loan Correspondent
Acacia Mutual Life Insurance Company

29 SOUTH LA SALLE ST.
RAndolph 6-2560

Unit values are for 125 ft. in depth.
Riparian rights values are for prevailing depth.
See depth tables in front of book.

1950 New House Number Systeem and Several street name changes

This Map 1929 Subs-Class G-I-J-K-Estates (Several Ravines)
1939-41 Very Active-Jewish-Native White 1950-51 several $35.000 homes and up.

 Continued from Page A85

HIGH GRADE HOMES & RANCH HOUSES

CLASS 4-G

	AREA	1600	1800	2000	2200	2400	2600	2800	3000	3200	3400	3600	3800	4000	4200
WOOD	1ST Grade	7.28	7.13	6.91	6.71	6.52	6.35	6.23	6.12	6.04	5.89	5.81	5.73	5.66	5.57
	2ND Grade	6.01	5.82	5.65	5.50	5.34	5.22	5.11	5.02	4.92	4.83	4.77	4.70	4.64	4.59
	3RD Grade	4.97	4.79	4.61	4.45	4.35	4.26	4.20	4.11	4.05	3.98	3.92	3.86	3.79	3.77
STUCCO	1ST Grade	8.05	7.88	7.63	7.41	7.20	7.02	6.88	6.76	6.67	6.51	6.42	6.33	6.25	6.16
	2ND Grade	6.68	6.47	6.28	6.11	5.93	5.80	5.68	5.58	5.47	5.37	5.30	5.21	5.15	5.10
	3RD Grade	5.79	5.57	5.36	5.19	5.06	4.95	4.88	4.78	4.72	4.63	4.56	4.49	4.41	4.38

BASE PRICE INCLUDES: One Story Area, Ordinary Basement, 2 Tiled Bath Rooms, Hot Water, Vapor or Forced Air Heat, Slate, Tile or Thatched Roof, Unfinished Attic, One Fireplace, Pressed Brick Exterior, Interior as Per Grade.

ADDITIONS AND DEDUCTIONS															
Eq. Fin. Bsmt Rm	+	.06	.06	.05	.05	.05	.05	.05	.04	.04	.04	.04	.03	.03	.03
Eq. 2ND Fl. Rm.	+	.11	.11	.11	.10	.09	.08	.08	.08	.07	.07	.07	.05	.05	.05
Extra Bath	±	.18	.18	.17	.17	.16	.14	.13	.12	.12	.12	.10	.09	.09	.08
Tiled Bath Walls	±	.08	.07	.07	.07	.05	.05	.05	.04	.04	.03	.03	.03	.03	.03
Tiled Kitchen	+	.09	.08	.08	.08	.07	.07	.05	.05	.05	.05	.05	.05	.04	.04
Firepl. (open flue)	±	.16	.15	.14	.14	.13	.12	.12	.10	.09	.09	.08	.08	.08	.08
Stucco on Tile	−	.31	.30	.29	.29	.27	.26	.25	.23	.23	.22	.21	.21	.18	.17
Stone Exterior	+	.57	.56	.56	.56	.53	.52	.49	.48	.46	.43	.42	.39	.36	.35
No Basement	−	.70	.69	.69	.69	.69	.68	.66	.65	.65	.64	.64	.62	.62	.61

Shingle Roof	−	.49
Hot Air Heat	−	.36
Steam Heat	−	.21
Hot Water, Vapor or Forced Air Heat		Base

Characteristics of Grades

1st Grade - - Typifies a better than average grade of construction.

2nd Grade— Typifies the average construction of which the majority of buildings in this particular classification are built.

3rd Grade—Typifies a building under the average grade of construction.

ADD FOR OTHER ADDITIONAL FEATURES

Continued opposite map 4A

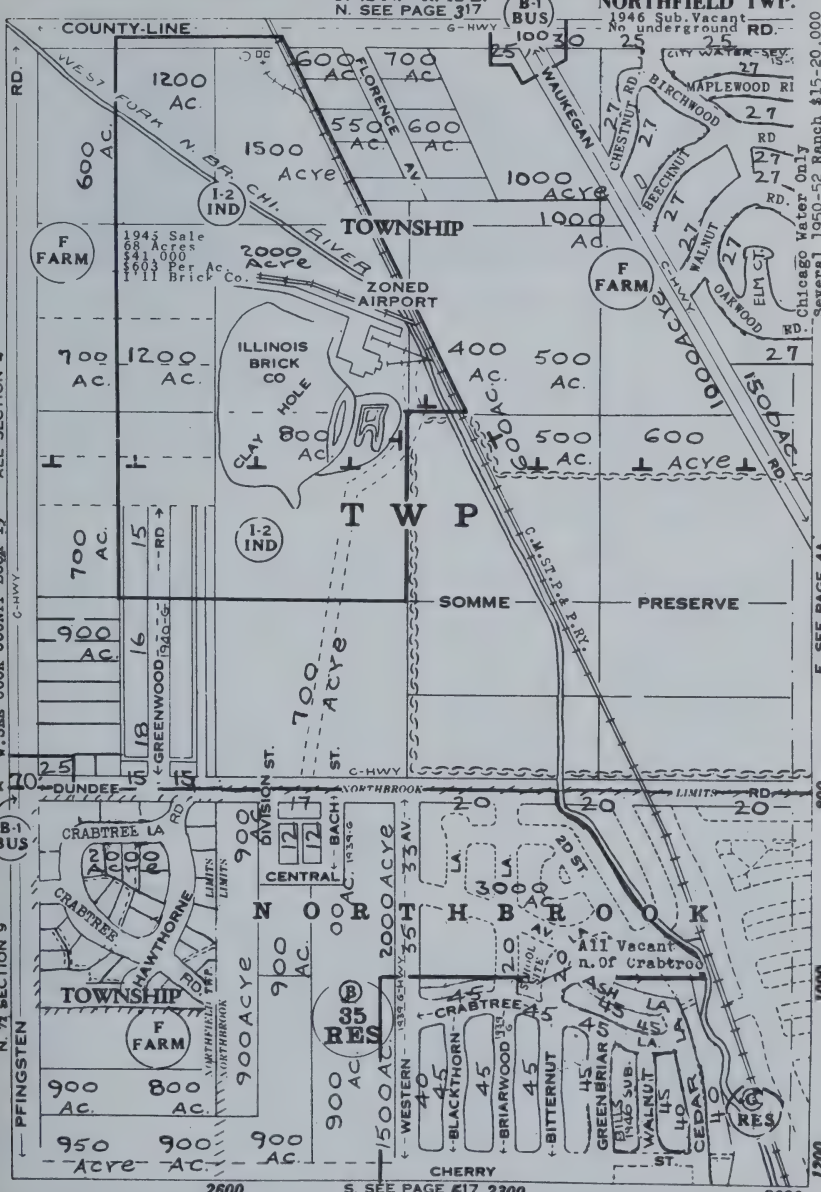

NW 4 Farms fair-Industrial acres
SW 4 1929 Sub-Sev'l $8/10,000 frame-Acre tracts
NW 9 1944 Sub-For estates homes-Most vac-No sew/wtr
NE 4 (West 1929 vac sub)(East 1946 sub-No sew/wtr
SE 4 Forest preserve-Estates Acres
NE 9 1940 Sub-Sev'l $15/25,000 Brick & frame

 Continued from map 4-17

OLD STYLE HOMES AND RESIDENCES

CLASS 5-G

	Area	1200	1400	1600	1800	2000	2200	2400	2600	2800	3000	3200	3400
Frame	1st Grade..	4.17	4.02	3.85	3.71	3.60	3.50	3.42	3.35	3.26	3.20	3.12	3.08
	2nd Grade..	3.45	3.28	3.17	3.04	2.98	2.89	2.83	2.76	2.69	2.64	2.56	2.54
	3rd Grade..	3.17	3.04	2.93	2.82	2.73	2.67	2.60	2.55	2.48	2.43	2.38	2.34
Brick	1st Grade..	4.47	4.32	4.15	3.99	3.90	3.80	3.69	3.58	3.48	3.39	3.29	3.22
	2nd Grade..	3.77	3.59	3.46	3.34	3.21	3.12	3.02	2.93	2.86	2.81	2.76	2.70
	3rd Grade..	3.48	3.29	3.17	3.07	2.96	2.86	2.81	2.73	2.65	2.59	2.54	2.48

BASE PRICE INCLUDES: Ordinary Basement, One Bath Room, Hot Water Heat, Low Pitch Shingle Roof, Interior and Exterior as per Grade, Face Brick Front Only for Brick Bldgs.

ADDITIONS AND DEDUCTIONS

Extra Bath	+	.26	.23	.21	.18	.17	.16	.14	.13	.12	.12	.12
Tiled Bath Walls..	+	.08	.08	.07	.07	.05	.05	.05	.05	.04	.04	.04
Tiled Kitchen	+	.12	.10	.09	.08	.08	.07	.07	.05	.05	.05	.05
Firepl. (open flue).	+	.14	.12	.12	.10	.09	.08	.08	.08	.07	.07	.05
Face Brick Side...	+	.12	.12	.12	.12	.12	.10	.10	.10	.10	.09	.09
Face Brick Rear...	+	.08	.08	.08	.08	.08	.08	.07	.07	.07	.07	.05
No Basement	—	.26	.26	.26	.26	.25	.23	.23	.23	.23	.23	.23
On Posts or Piers.	—	.18	.17	.17	.16	.14	.14	.14	.14	.13	.12	.12
Ea. Fin. Bsmt. Rm.	+	.03	.03	.01	.01	.01	.01	.01	.01	.01	.01	.01
Ea. Fin. Attic Rm..	+	.12	.10	.09	.08	.08	.07	.07	.05	.05	.05	.05
Stove Heat	—	.49										
Hot Air Heat	—	.36										
Steam Heat	—	.21										
Yaryan Heat	—	.27										
In Case of Completely Finished Basement Rooms, Use Same Add as for Attic Rooms. (Add for Extra Bath)												

1st Grade —Typifies a better than average grade of construction.

2nd Grade—Typifies the average construction of which the majority of buildings in this particular classification are built.

3rd Grade—Typifies a building considerably under the average grade of construction.

Roof Pitch		Low	Med.	High
Shingle Roof	+	Base	.04	.09
Tile or Slate	+	.20	.25	.39

Continued opposite map 5B

T. 42 N.—R. 12 E. NORTHFIELD TWP.

N. SEE PAGE 3A

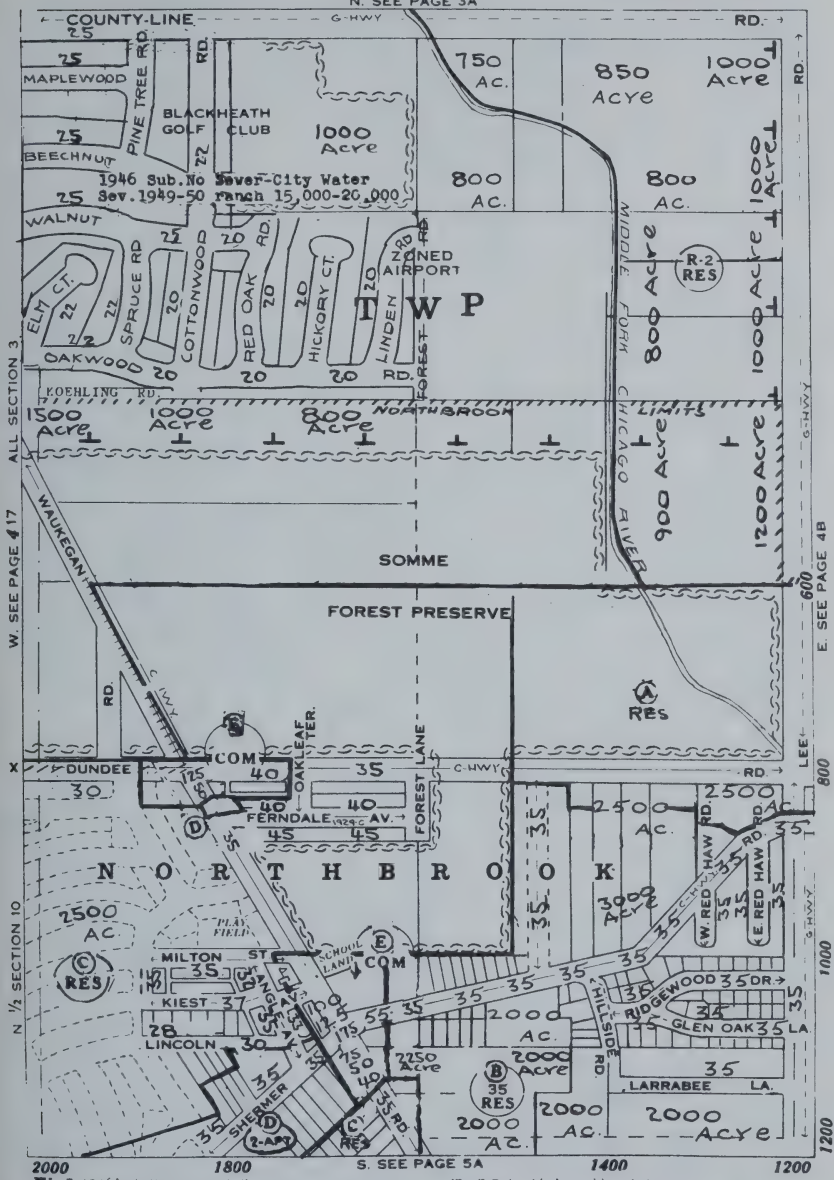

NW 3 1946 Sub-Most vacant-No sewer or water
SW 3 Potential estate acres
NW 10 Village homes-$10/20,000-1929 vacant sub-1947
NE 3 Potential small estate acres
SE 3 Potential small estate acres
NE 10 1929-1940 $15/35,000 homes-Wooded lots

T. 42 N.—R. 12-12E. NORTHFIELD TWP.

N. SEE PAGE 3B

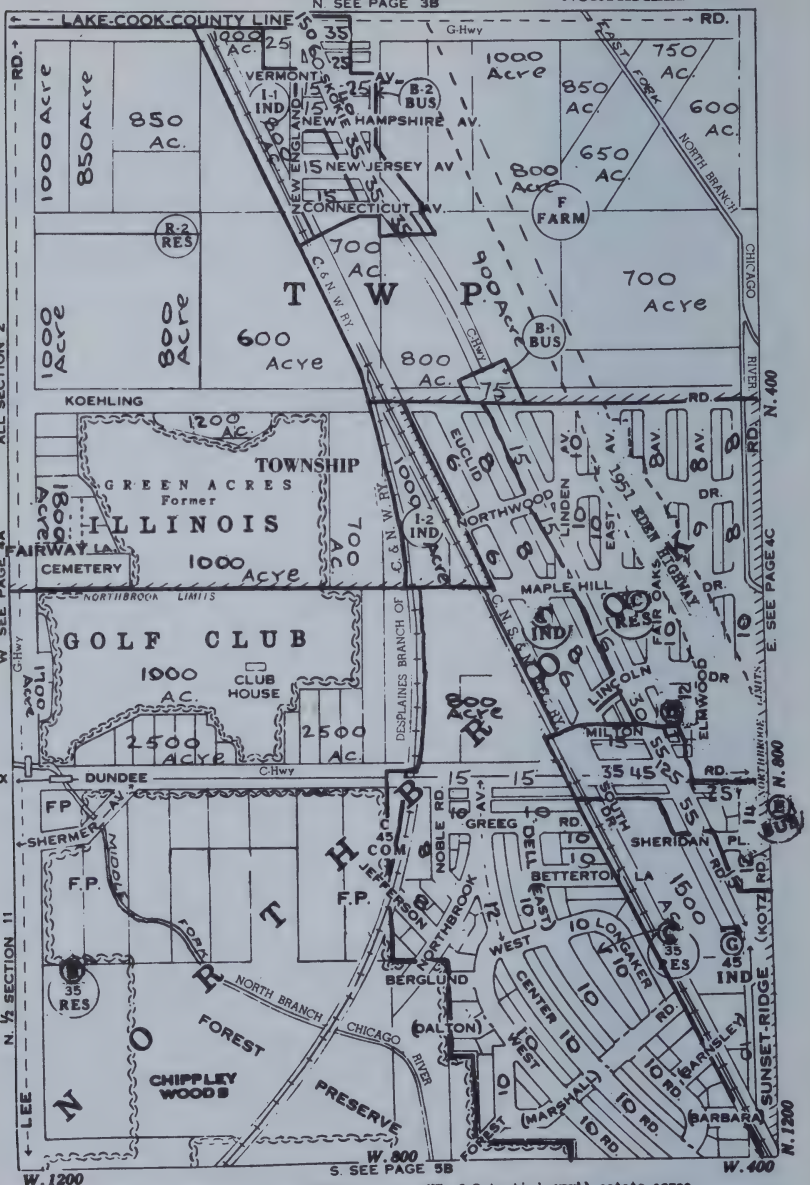

NW 2 1929 Vacant sub-Roadhouses along Skokie
SW 2 1941 Estates facing club $25/45,000
NW 11 Forest preserves

NE 2 Potential small estate acres
SE 2 1929 Vacant sub-No improvements-Roadside of
NE 11 1929 Vacant subs-No improvements-1952-RS-4ws.

GLENCOE EVEN NOS. SOUTH AND WEST T. 42 N.—R. 12 E. NEW TRIER TWP.

N. SEE PAGE 3C

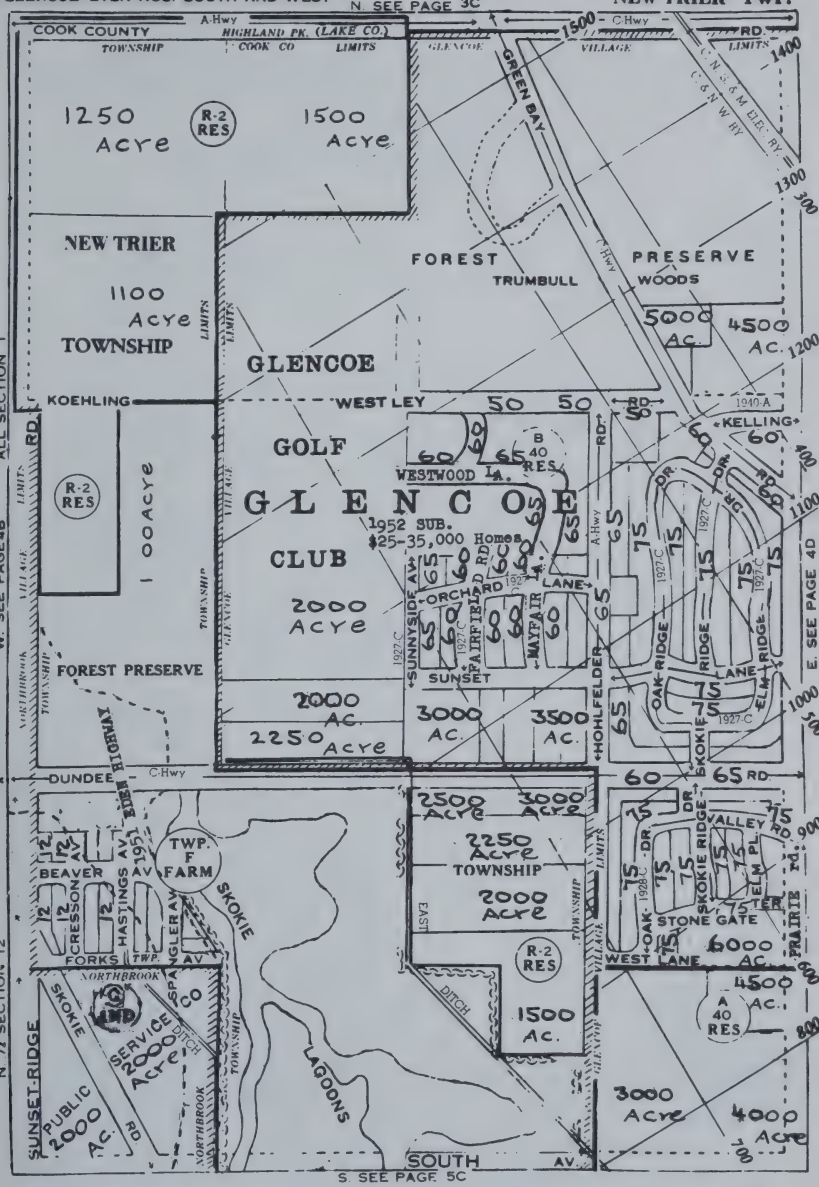

NW 1 Farm Land-Ripe for Small Estates
SW 1 Farms-Club-Forest Preserve
NW 12 Vacant Subs-No Imps.-Taverns on Skokie Hwy.

NE 1 Forest Preserve-Small Estate Acres
SE 1 Class I-J-K-Vac. Lots-1929 Sub-Native
NE 12 Class I-J-K-1929 Sub-Estate Acres

T. 42 N.—R. 13 E.

GLENCOE EVEN NOS. SOUTH AND WEST N. SEE PAGE 3D

NEW TRIER TWP.

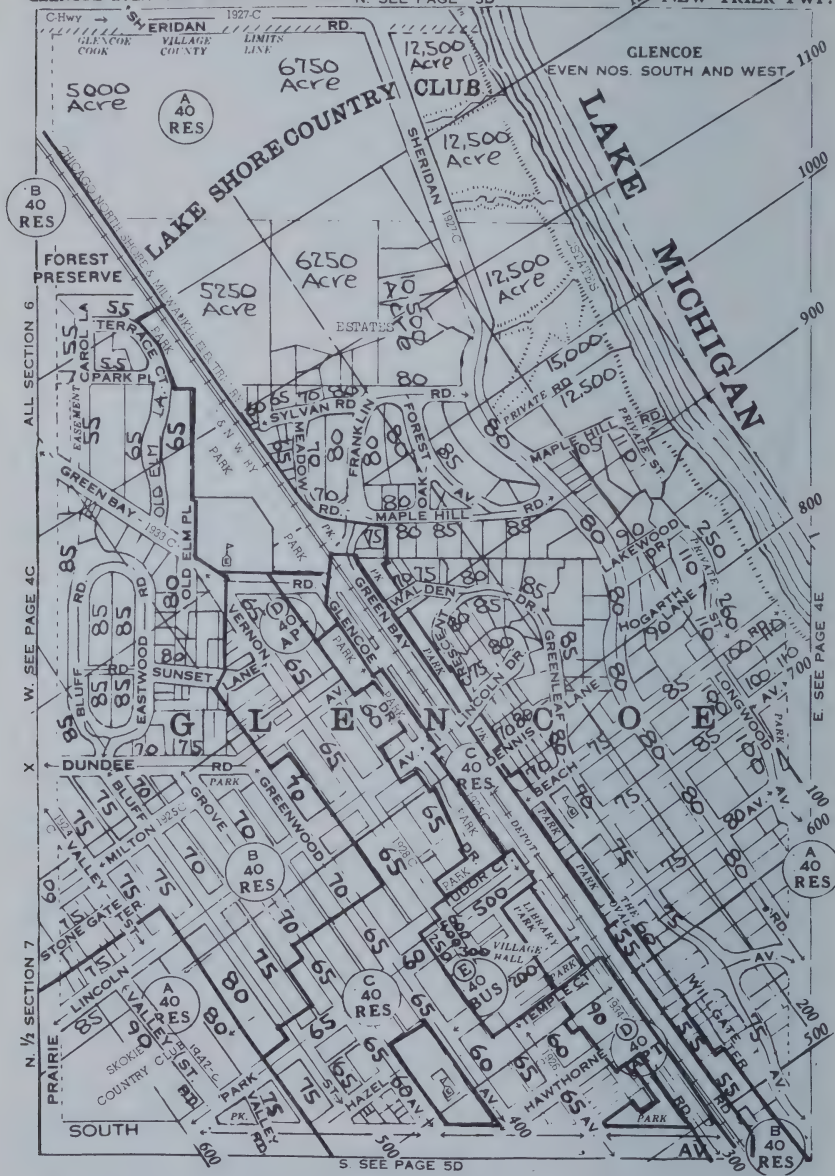

NW 6 Old Sub Vac.-Estate Acres-Club-Native
SW 6 Class I-J-K-Small Estates-Native White
NW 7 Class G-I-J-K-Few Lots-Native White
NE 6 Class J-K-Estate Acres-Ravines-Native
SE 6 Class G-I-J-K-Estates-Ravines-Native
NE 7 Class G-I-J-K-Estates-Business District

DONALD N. ANDERSON

REALTOR

697 VERNON AVENUE • GLENCOE, ILLINOIS
PHONE GLENCOE 2113

Serving the North Shore

SALES

MANAGEMENT

INSURANCE

APPRAISALS

LEASING

NATIONAL ASSOCIATION OF REAL ESTATE BOARDS
REALTOR
CHICAGO REAL ESTATE BOARD

GLENCOE EVEN NOS. SOUTH AND WEST
Unit values are for 125 ft. in depth.
Riparian rights values are for prevailing depth.
See depth tables in front of book.

NW 5 Lake Michigan
SW 5 Lake Michigan
NW 8 Class G-I-J-K-Lake Estates-Native White

NE 5 Lake Michigan
SE 5 Lake Michigan
NE 8 Lake Michigan

T. 42 N.—R. 10 E. PALATINE TWP.

N. SEE COOK COUNTY BOOK 8-B

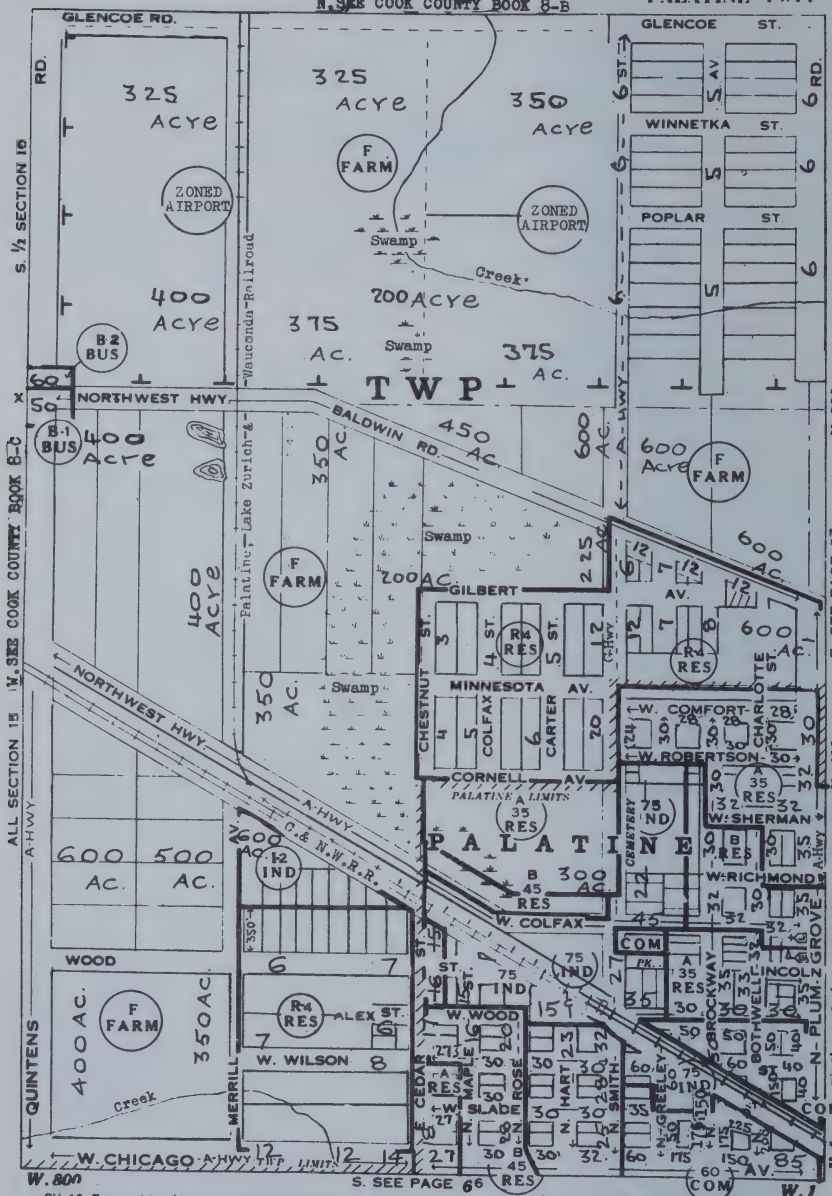

SW 10 Farms (good)
NW 15 Farms (fair) (swampy)
SW 15 Small acre tracts-Few $5/8,000 frame

SE 10 Small acre tracts-Few $5/8,000 frame
NE 15 Village homes $8/15,000-Most vacant
SE 15 Village homes $10/20,000-Most vacant

T. 42 N.—R. 10 E.
N. SEE COOK COUNTY BOOK 9

PALATINE TWP.

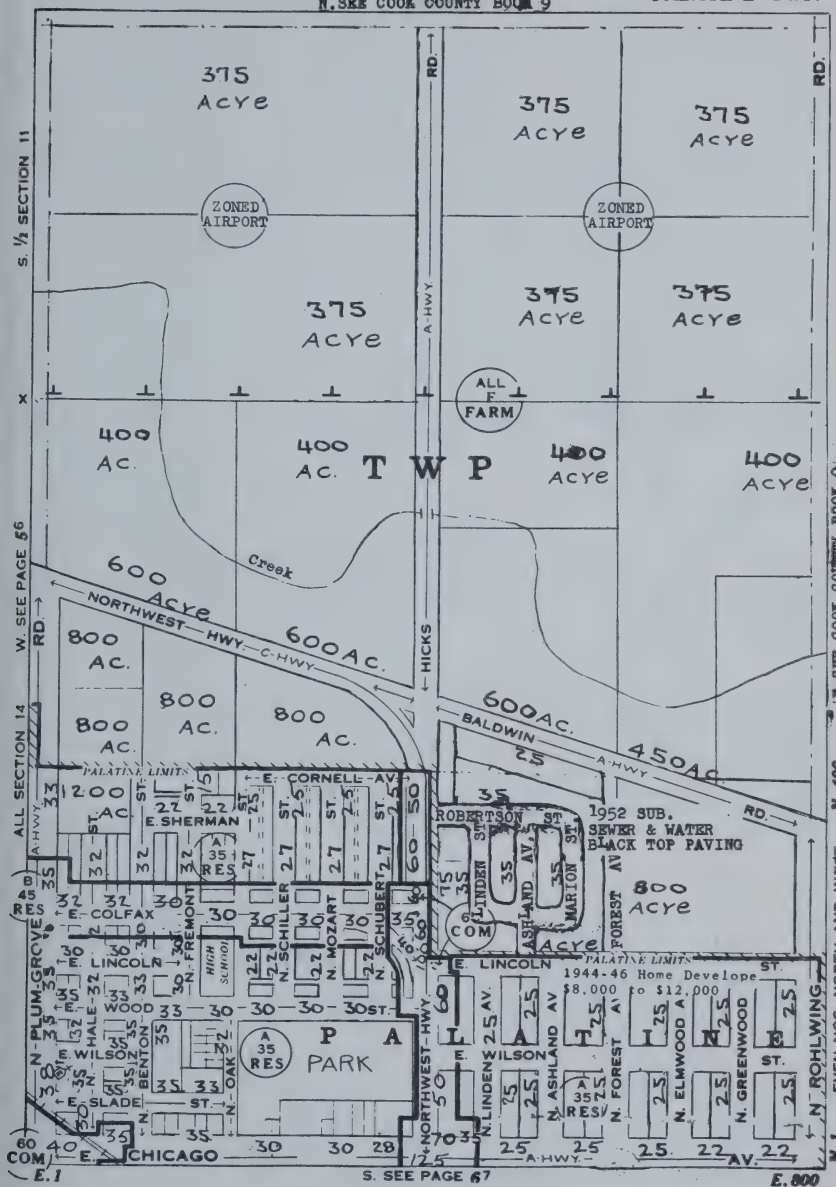

SW 11 Farms (good)
NW 14 Farms (good)-Few roadhouses
SW 14 Village homes $10/20,000-Few 1947

SE 11 Farms (good)
NE 14 Farms (good)-Few roadhouses
SE 14 1946-48 Developments-All $8/15,000-1953-508

T. 42 N.—R. 12 E. NORTHFIELD TWP.

N SEE PAGE 417

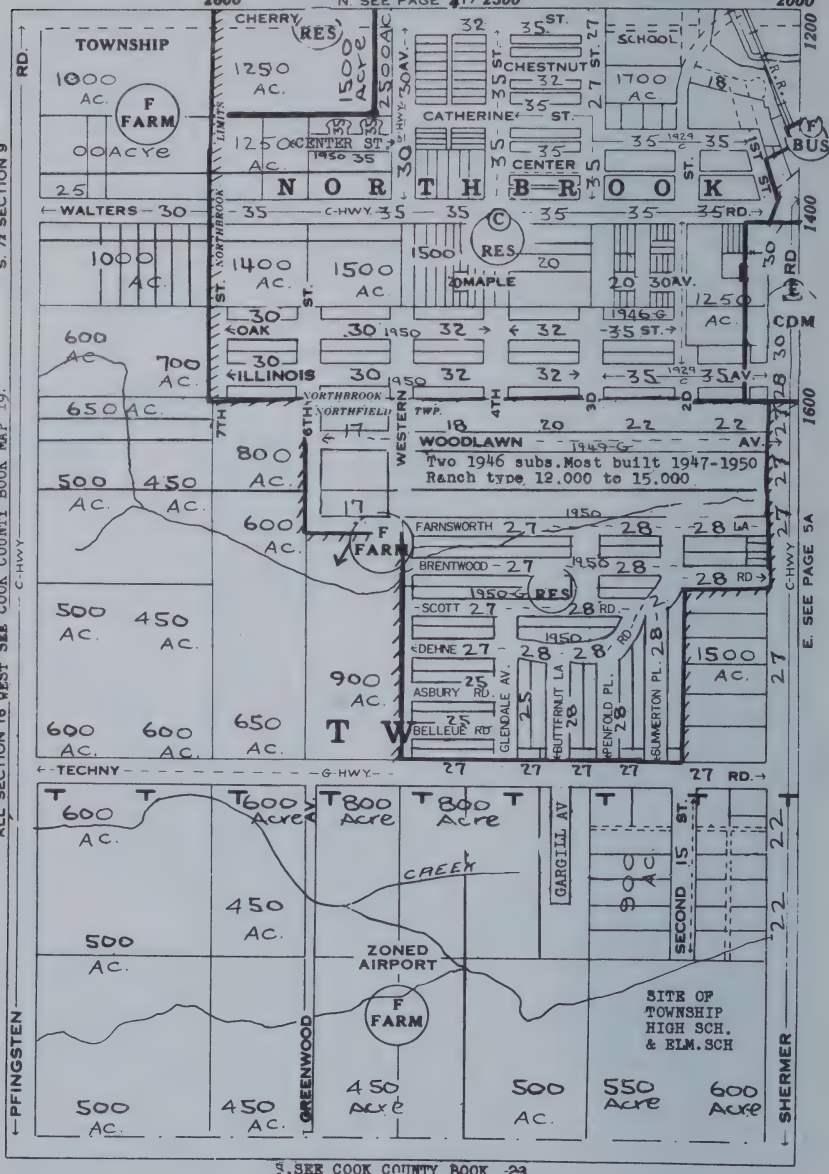

S. SEE COOK COUNTY BOOK -29

SE 9 Class F-North of Walters Av Few 1940
Class G-Most Vac South of Walters Av.
West Residential part of Northbrook.

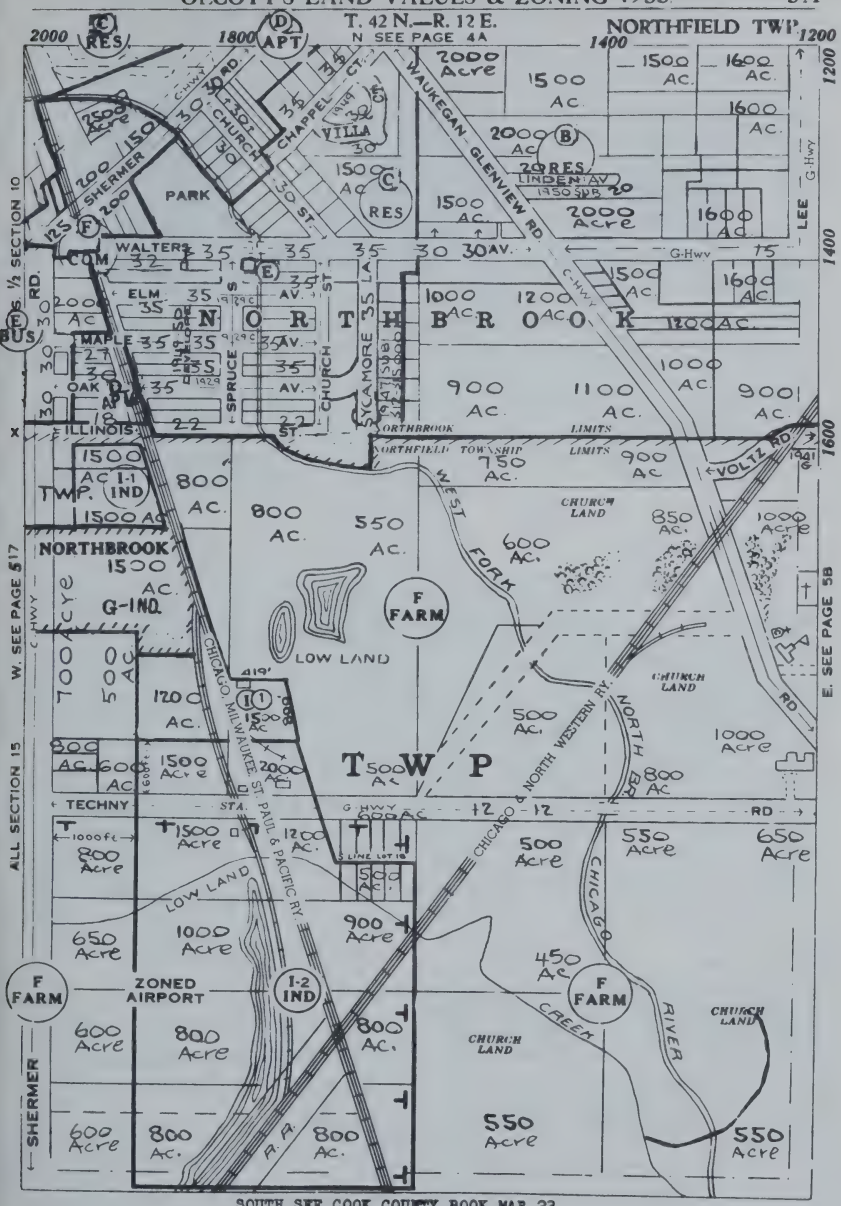

SW 10 No.½ vill.homes $8/20M-So.½ 1929 sub most vac
NW 15 Farms (good)-Industrial area
SW 15 Farms (good)-Potential subs
SE 10 Wooded acre tracts for small estates
NE 15 Wooded acre tracts for small estates
SE 15 Farms (good)-Potential subs

 Continued from map 4A

OLD STYLE BRICK AND STONE RESIDENCES

CLASS 6-9

2 Story Area	2200	2500	2800	3100	3400	3700	4000	4300	4600	4900	5200	5500
1st Grade	11.28	10.71	10.15	9.62	9.23	8.93	8.74	8.49	8.26	8.06	7.88	7.68
2nd Grade	8.72	8.19	7.72	7.32	7.02	6.83	6.68	6.51	6.37	6.21	6.10	5.97
3rd Grade	6.44	5.99	5.69	5.45	5.28	5.14	5.04	4.94	4.82	4.76	4.68	4.60

BASE PRICE INCLUDES: Ordinary Basement, One Bath Room, Hot Water Heat, Low Shingle Roof, Face Brick or Stone Front, Interior and Exterior as Per Grade.

*Use 2/3 of Additions & Deductions for 3 Story Buildings.

ADDITIONS AND DEDUCTIONS												
*Extra Bath	+	.14	.13	.12	.12	.10	.09	.08	.08	.08	.08	.07
*Tiled Bath Walls.	+	.05	.05	.04	.04	.04	.03	.03	.03	.03	.03	.01
*Tiled Kitchen	+	.07	.05	.05	.05	.05	.04	.04	.04	.04	.03	.03
*Firepl. (open flue)	+	.08	.08	.07	.05	.05	.05	.05	.05	.04	.04	.04
*No Basement	−	.23	.23	.23	.23	.23	.22	.22	.21	.21	.21	.21
Ea. F. Br. Side ..	+	.07	.07	.05	.05	.05	.05	.05	.05	.05	.04	.04
*Ea. Fin. Bsmt. Rm.	+	.07	.05	.05	.05	.05	.04	.04	.04	.03	.03	.03
*Ea. Fin. Attic Rm.	+	.07	.05	.05	.05	.05	.04	.04	.04	.04	.03	.03
Stove Heat	−	.49										
Hot Air Heat	−	.36										
Steam Heat	−	.21										
Hot Water Heat..		Base										

For base price on full 3 story residences, use base price for 2 story area less 5¢ and apply to full 3 story area.

1st, 2nd and 3rd Grades (Typical Definition).

Roof Pitch		Low	Med.	High
*Shingle Roof	+	Base	.04	.09
*Tile or Slate	+	.20	.25	.39

ADD FOR ADDITIONAL FEATURES

Continued opposite map 7-1

T. 42 N.—R. 12 E. NORTHFIELD TWP.

N. SEE PAGE 4B

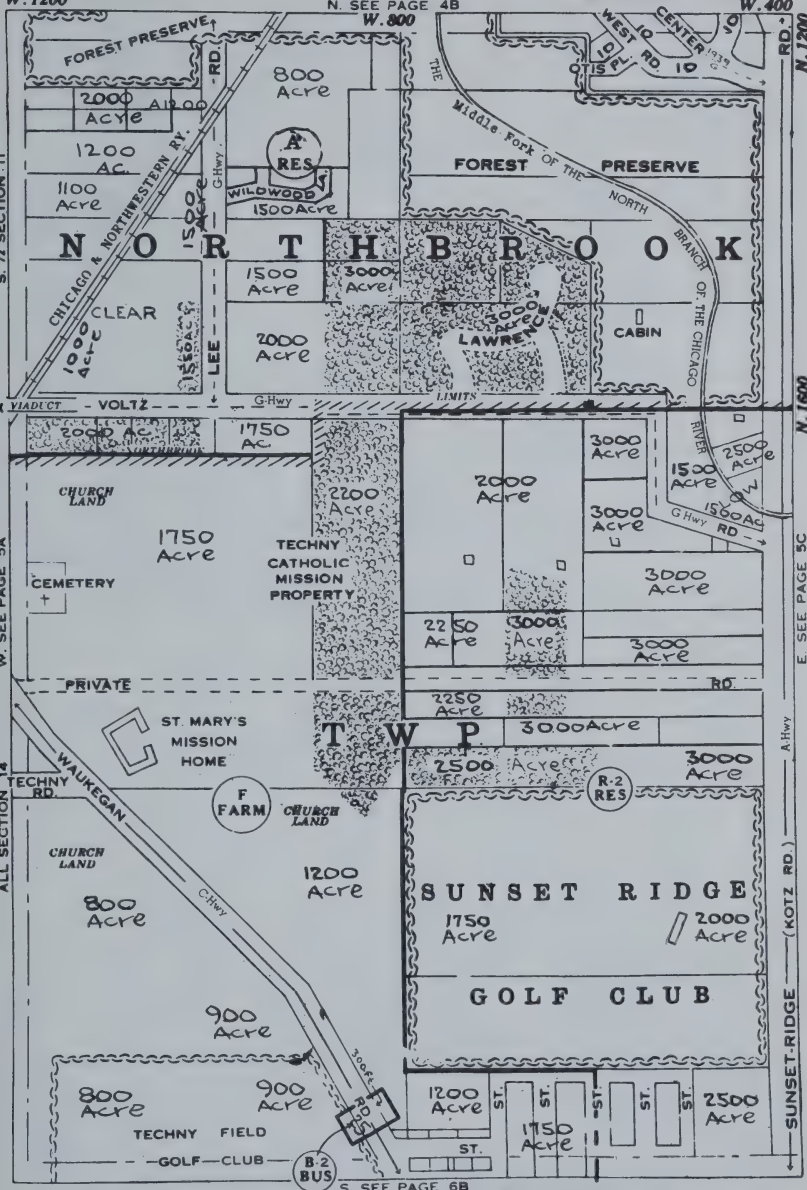

S. SEE PAGE 6B

SW 11 Small estates $15/25,000-Wooded acres
NW 14 Techny Catholic Mission property
SW 14 Farms(good)-Potential subs-Roadhouses

SE 11 Small estates $20/30,000-Wooded acres
NE 14 Estates $20/50,000-Wooded acres
SE 14 Small estates $15/30,000-Acre tracts

T. 42 N.—R. 12 E.

N SEE PAGE 4C

NEW TRIER TWP.

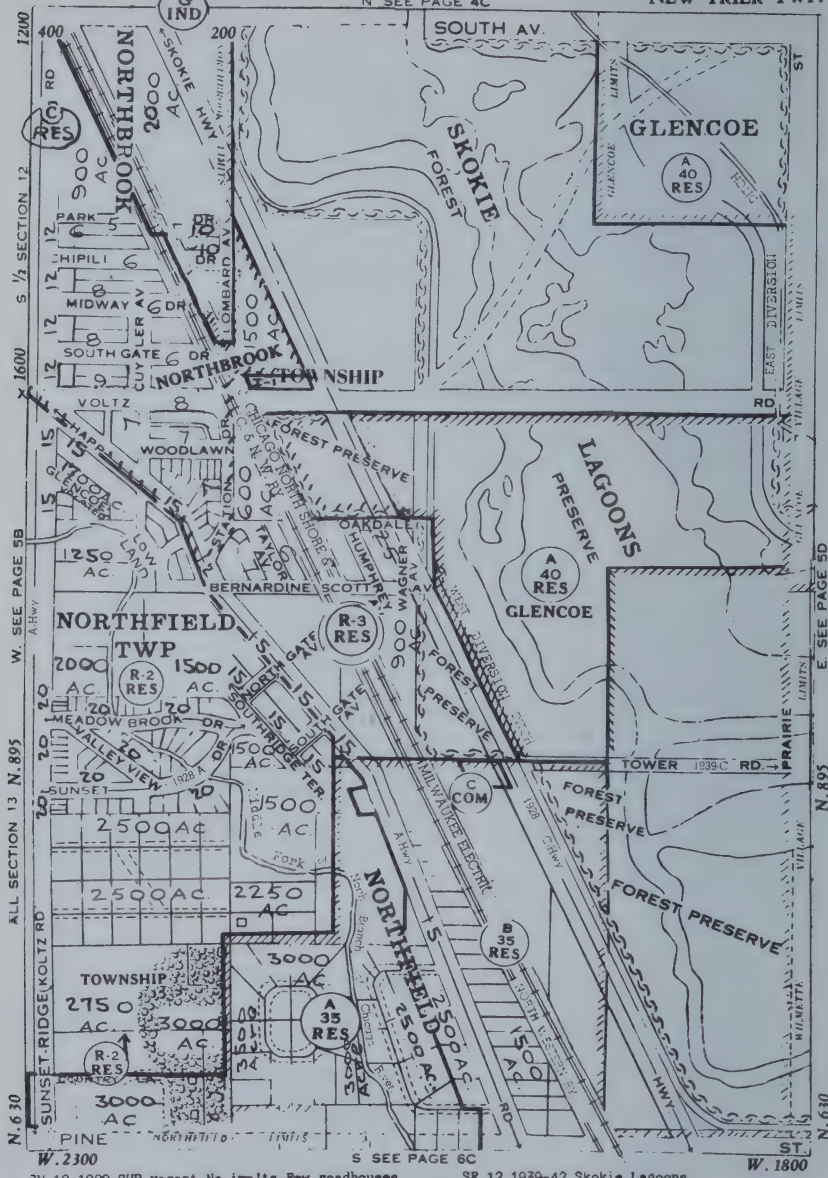

SW 12 1929 SUB vacant-No imp'ts-Few roadhouses
NW 13 1929 Sub vacant-Small estates $20/35,000
SW 13 1940-42-47 Several $30/50,000 estates-Not wooded
SE 12 1939-42 Skokie Lagoons
NE 13 Government project-Not wooded
SE 13 West of R.R. estate acres-Roadhouses

SW 7 Class I-J-K-Estates-Club-Native
NW 18 Class G-I-Most Vac. Acres for Estates
SW 18 1942 Sub-Estate Acres-No Imps.

SE 7 Class D-F-G-I-J-Native White-Few Negro East
NE 18 Class G-I-J-Few Lots-Estates-Native
SE 18 Class G-I-J-K-Estate Acres-Native White

T. 42 N.—R. 13 E
N. SEE PAGE 4E

NEW TRIER TWP.

GLENCOE
WINNETKA
EVEN NOS. SOUTH AND WEST

Unit values are for 125 ft. in depth.
Riparian rights values are for prevailing depth.
See depth tables in front of book.

SW 8 Class D-E-F-G-I-J-K-Estates-Native
NW 17 Class D-E-F-G-I-J-K-Hubbard Woods District
SW 17 Class G-I-J-K-Estates-Native White
SE 8 Class J-K-Lake Estates-Ravines
NE 17 Class J-K-Hubbard Woods Estates
SE 17 Class G-I-J-K-Few 1940-42-Native

McGUIRE & ORR

INC.

REAL ESTATE

60 Years of Dependable Service

SALES — LEASING
PROPERTY MANAGEMENT

INSURANCE — MORTGAGES
APPRAISALS

MAIN OFFICE:

1525 Chicago Avenue, Evanston
GReenleaf 5-1080
WIlmette 228
ROgers Park 4-3213

BRANCH OFFICES:

Winnetka—
567 Lincoln Avenue
WInnetka 6- 5010

S. SEE PAGE 6F

All Sec. 16 Class G-I-J-K-Estates-Native White
1939-42 Several New Homes Built All Along the North Shore - Large Estates Replatted into Small Modern Home Plots - Completion of Ry. Depression in Winnetka

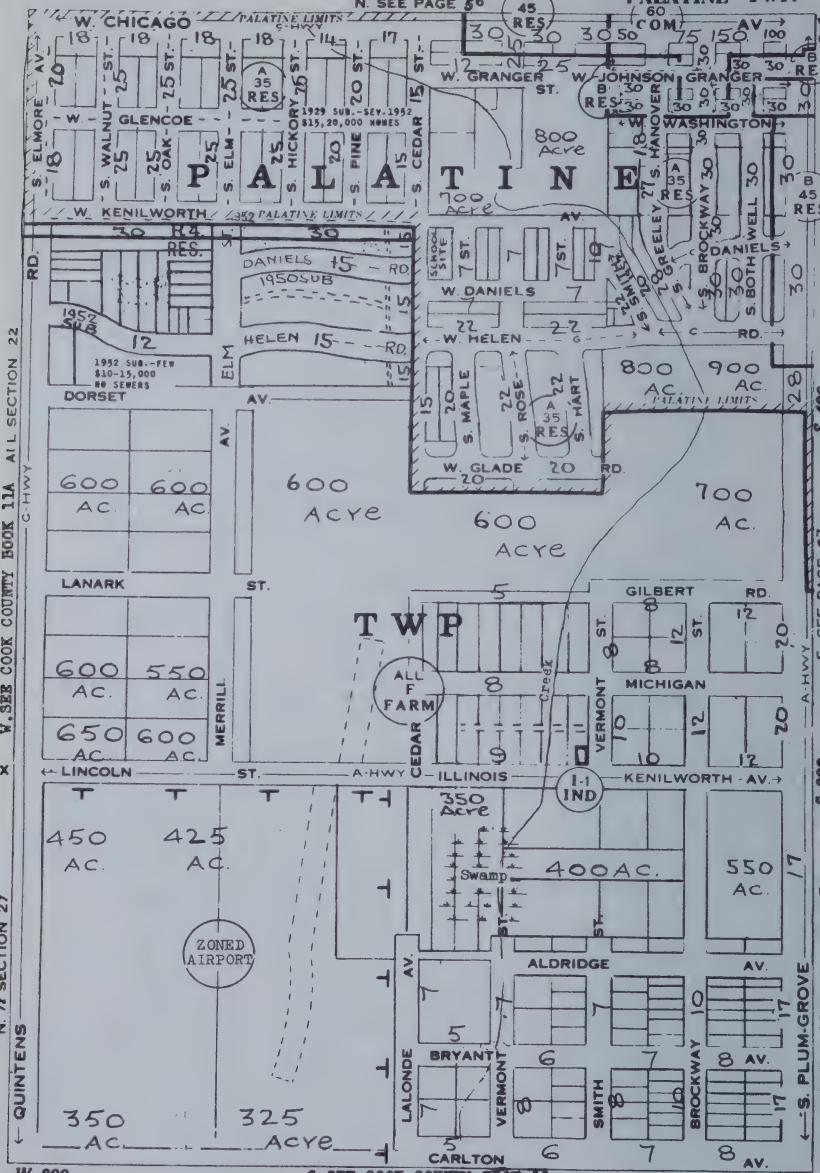

NW 22 1929 Sub-All vacant-Part imp'ts in
SW 22 Farms (fair)-Small acre tracts
NW 27 Farms (fair)-Small acre tracts
NE 22 Village homes $8/25,000-Vacant lots
SE 22 1929 Subs-Few $6/10,000 frame-Most vacant
NE 27 Old sub-Few $6/10,000 frame-Most vacant

T. 42 N.—R. 10 E.
N. SEE PAGE 57

PALATINE TWP.

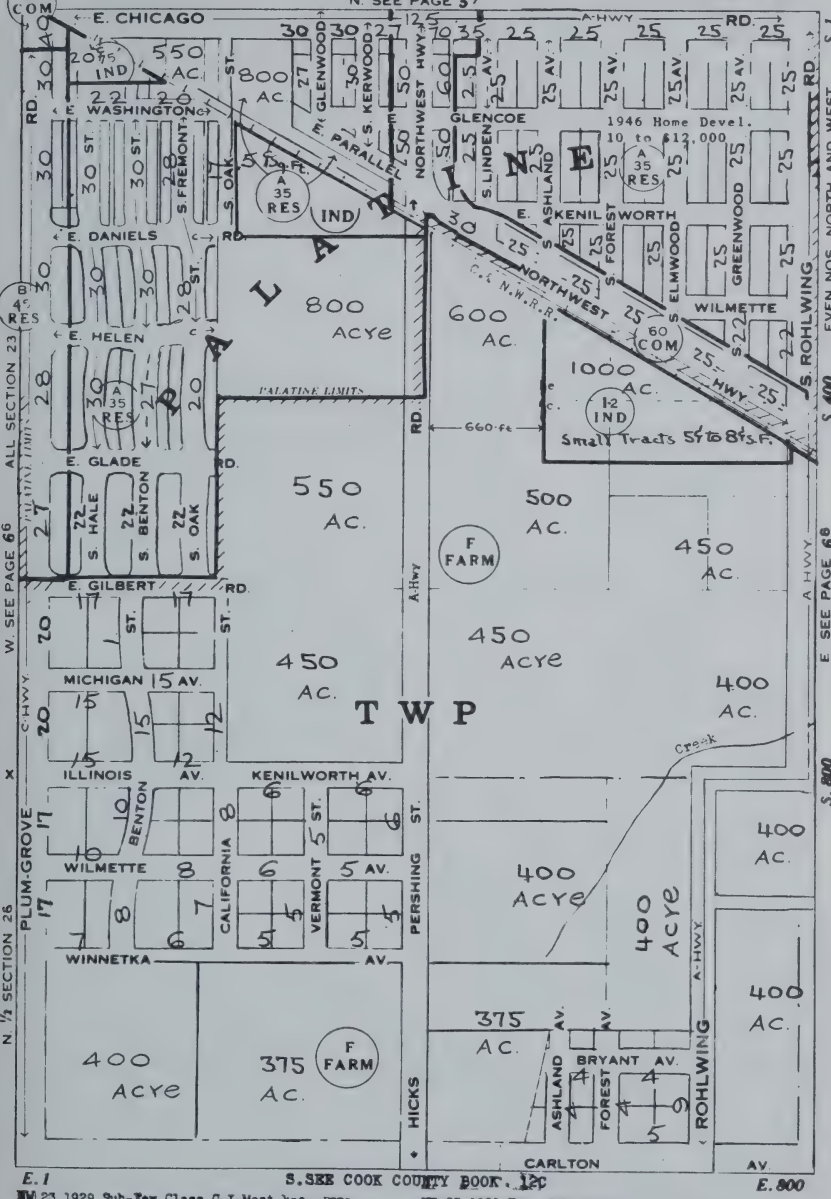

S. SEE COOK COUNTY BOOK 12C

NW 23 1929 Sub-Few Class G-I-Most Vac.-Imps.
SW 23 1929 Sub-Most Vac.-No Imps.-Acre Plots
SW 26 1929 Sub-All Vac.-No Imps.-Acre Plots
NE 23 1929 Vac. Sub-Few Class G-I-Nati.e
SE 23 Farm Land
NE 26 Farm Land-All Vacant Sub

T. 42 N.—R. 10 E. PALATINE TWP.

N. SEE COOK COUNTY BOOK 9D

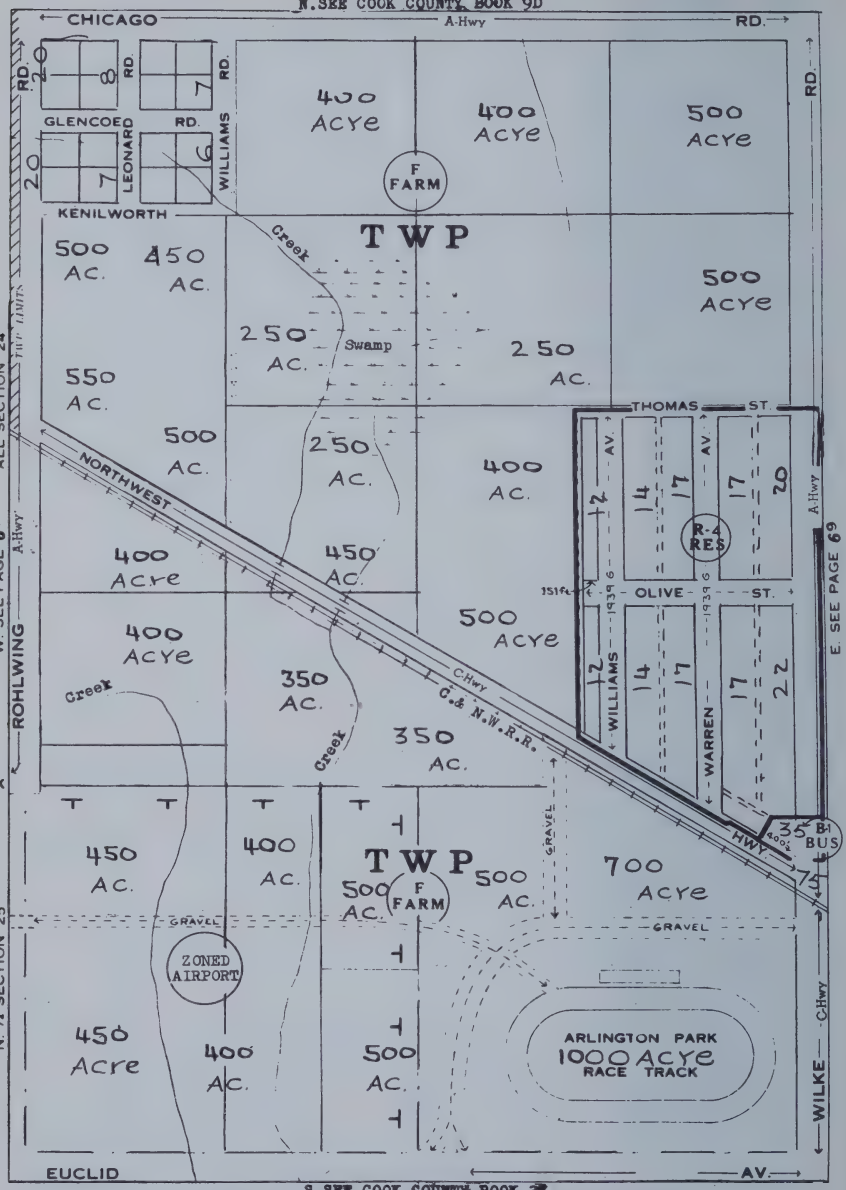

S. SEE COOK COUNTY BOOK 37

NW 24 All vacant sub-Farms ripe for sub
SW 24 Farms ripe for sub-Few roadhouses
NW 25 Farms for subs
NE 24 Farms ripe for subs
SE 24 1940 sub-$5/$10,000 frame-Vacant
NE 25 Farms ripe for subs

T. 42 N.—R. 11 E.

WHEELING TWP.

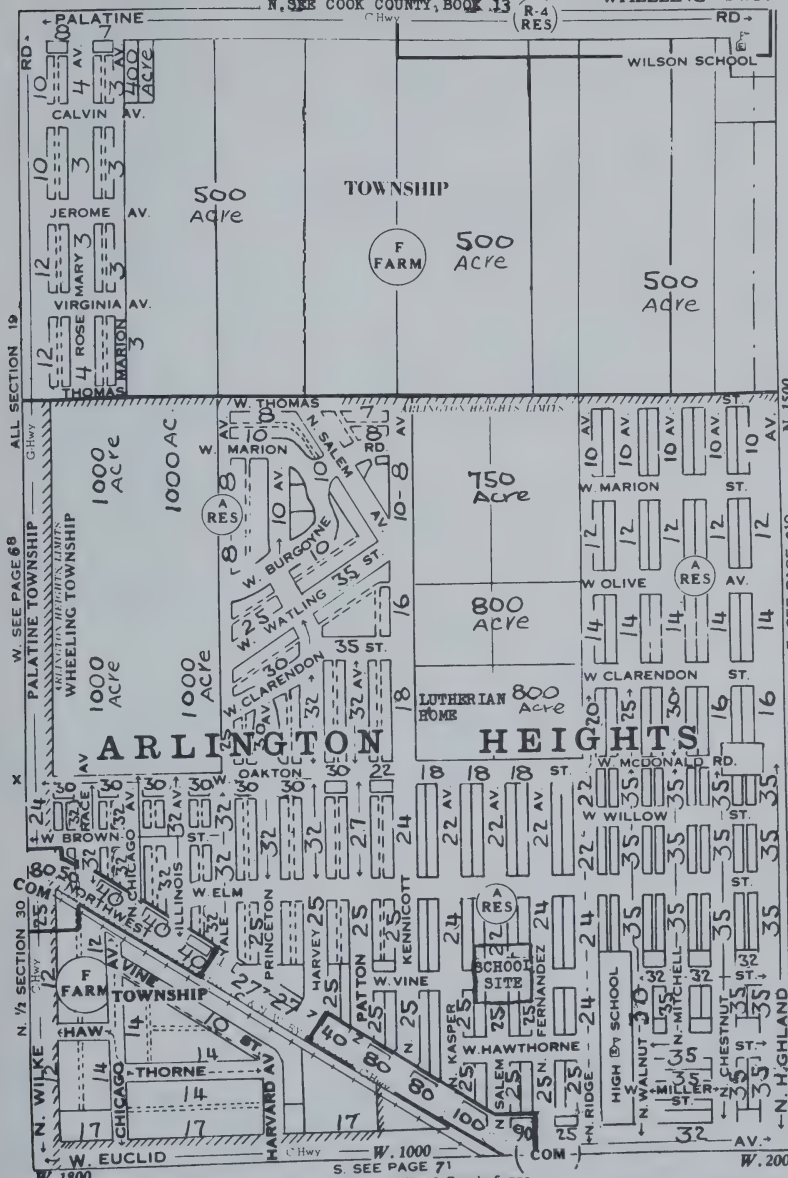

NW 19 1929 Sub being farmed-Farms(good)-Truck
SW 19 1929-40-47 $15/20,000 Homes-Most vacant
NW 30 1929-47 $10/15,000 Brick-Few lots
NE 19 Truck farms
SE 19 1929 Sub $8/12,000 homes-Parts imp'd
NE 30(W.1947 ReSub vac)(E.Sev'l 1947 $10/12,000 homes

T. 42 N.—R. 11 E.
N. SEE COOK COUNTY BOOK 13

WHEELING TWP.

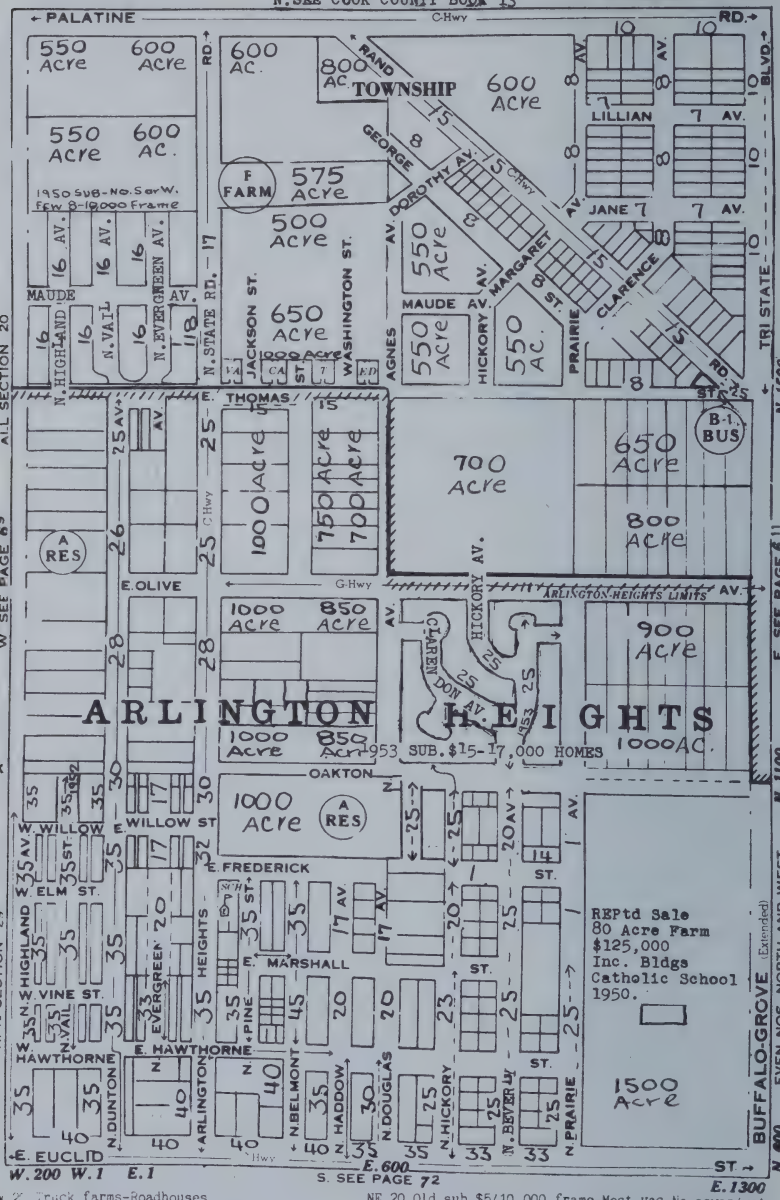

Nw 20 Truck farms-Roadhouses
Sw 20 $8-12,000 Homes-Acre tracts
Nw 29 Village homes $8-25,000-All imp'ts in

NE 20 Old sub $5/10,000 frame-Most vac-No sewer/water
SE 20 Old sub $5/10,000 frame-1953-$15-17,000-S.+W.
NE 29 Old sub $6/15,000 homes-Most vac-No sewer/water

T. 42 N.—R. 11 E. WHEELING TOWNSHIP

N. SEE COOK COUNTY BOOK 14C

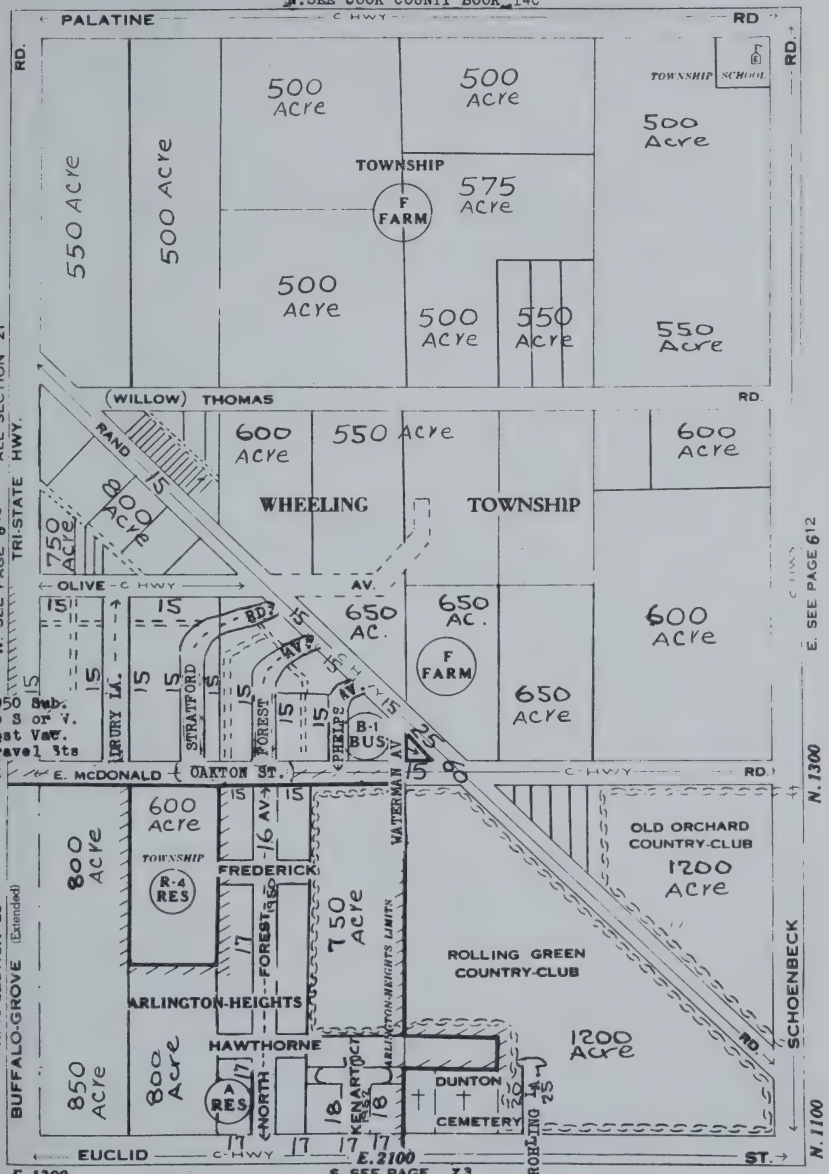

N. 21 Truck farms-Potential subs
S. 21 Truck farms-Potential subs-Roadhouses
N. P 1946 subs-Most vacant-No improvements

NE 21 Truck farms-Potential subs
SE 21 Truck farms-Potential subs
NE 28 Golf club-Roadhouses

T. 42 N.—R. 11 E. WHEELING TOWNSHIP

N. SEE COOK COUNTY BOOK 14

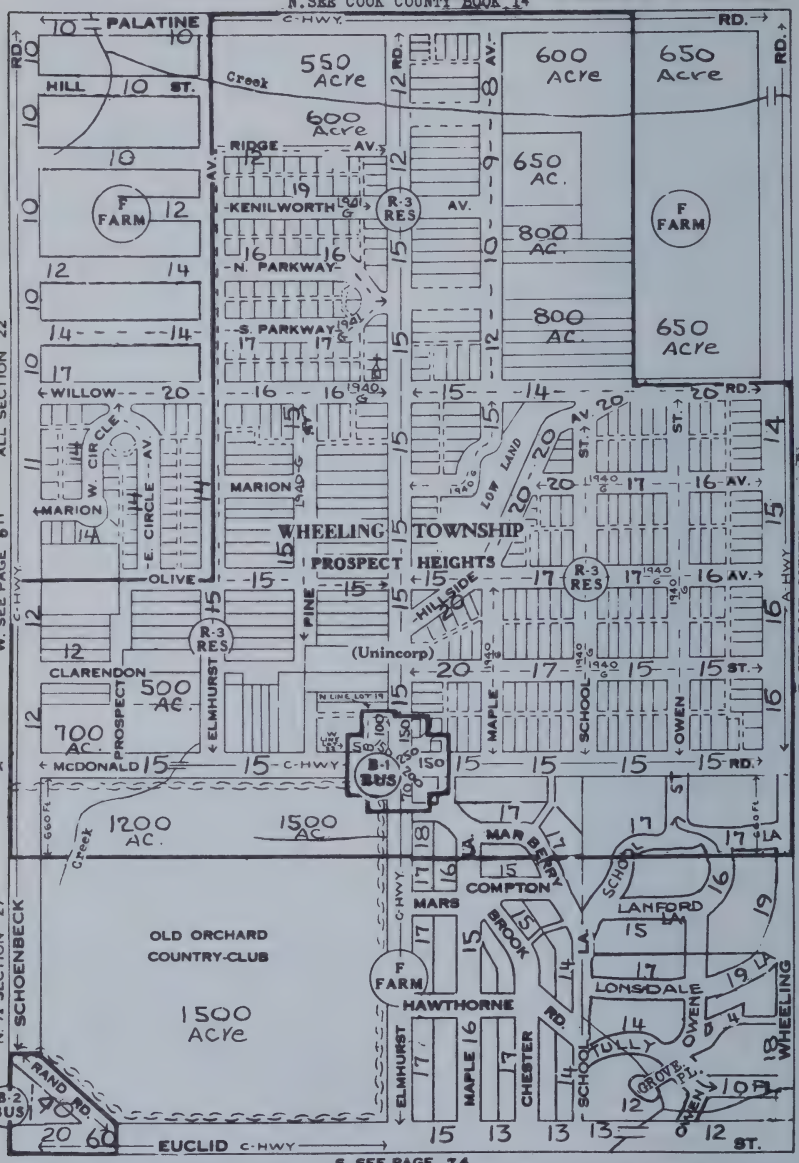

NW 22 1941 Frame & brick-$6/10,000-No sewer/water
SW 22 1939 Frame & brick-$6/10,000-No sewer/water
NW 27 Golf club-Roadhouses along Rand road
NE 22 1940 Frame & brick-$6/10,000-No sewer/water
SE 22 1940 Frame & brick-$6/10,000-No sewer/water
NE 27 1947 Sub brick $14/17,000-No sewer/water

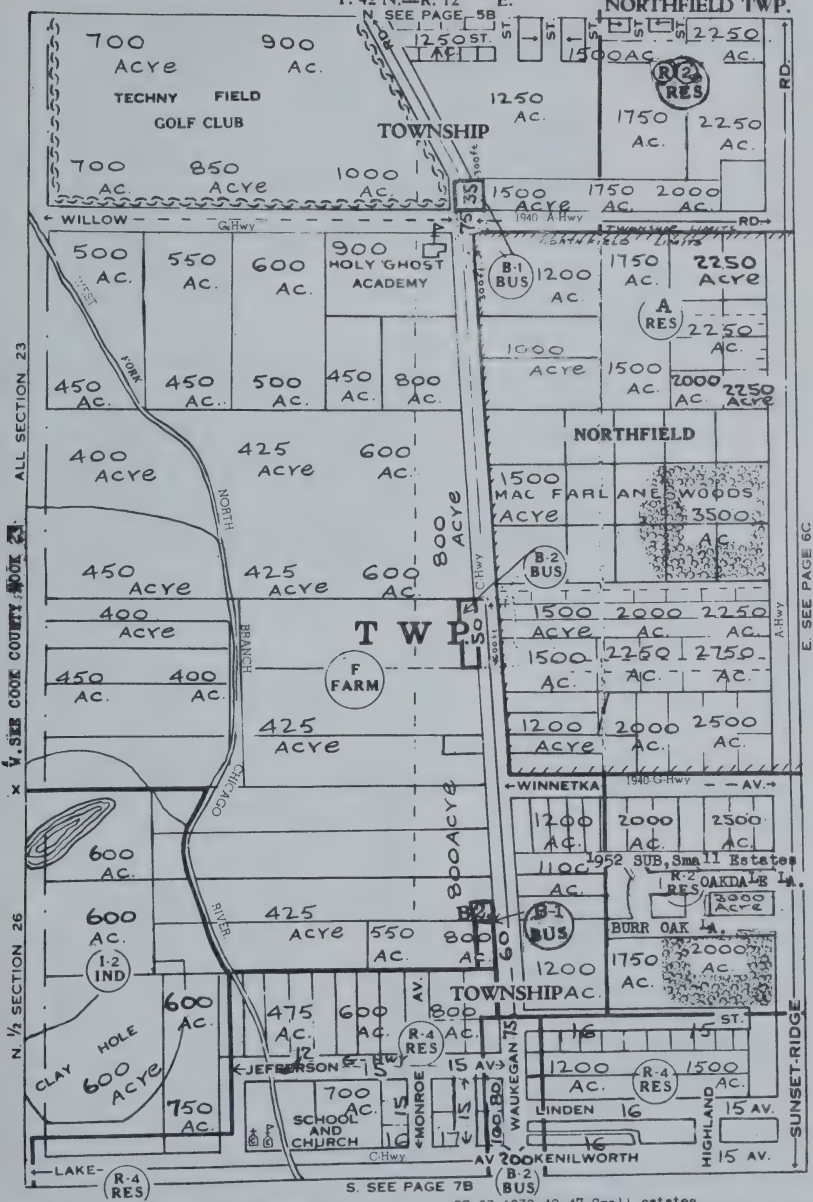

NW 23 Truck farms-Potential sub acres
SW 23 Truck farms-Potential sub acres
NW 26 Old sub $8/10,000 frame-Industrial district

SE 23 1939-42-47 Small estates
SE 23 1939-42-47 Small estates-Wooded acres
NE 26 1939-42-47 Small estates-No sewer or water

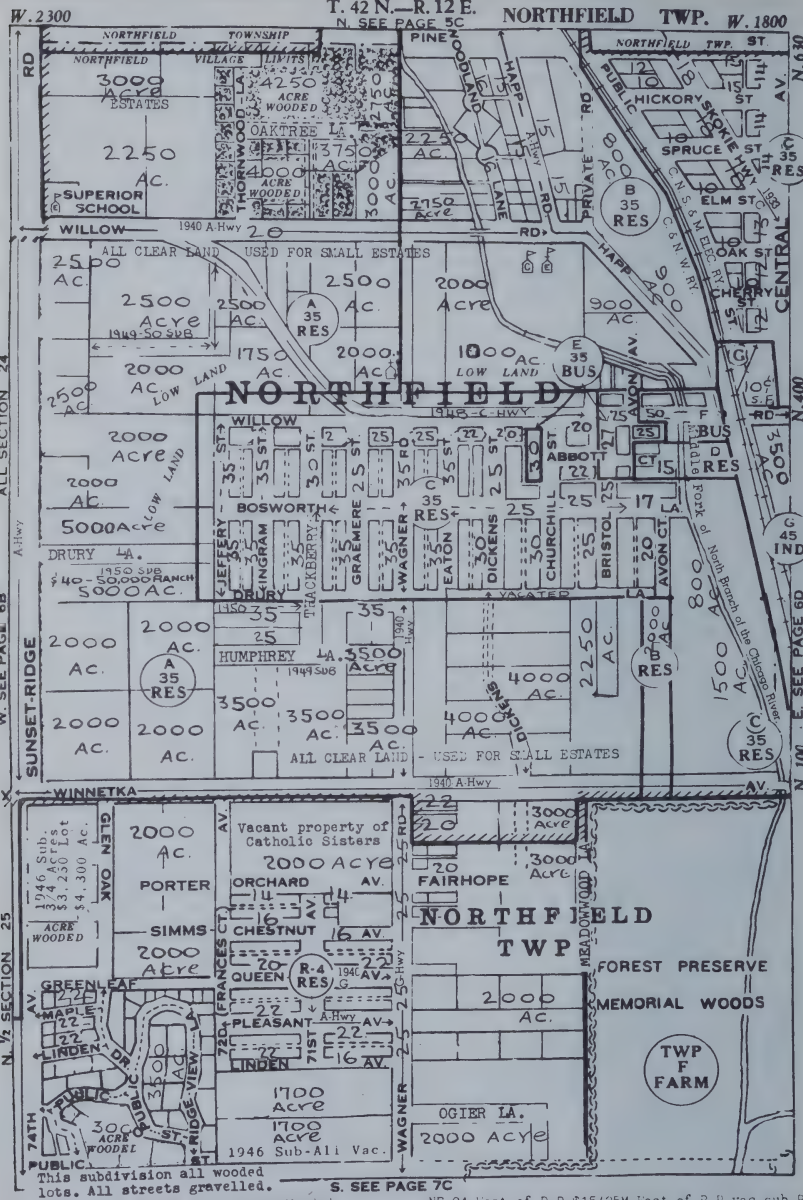

Nw 24 1939-42-47 $35/50,000 estates-Wooded
Sw 24 1939-42-47 Small estates-$20/35,000
NW 25 1929-42-47 Small estates $15/30,000

NE 24 West of R.R.$15/25M-East of R.R.vac sub-Runs
SE 24 1929-42-47 $15/35,000 brick-Most vacant
NE 25 1941-47 Small estaetes-No sewer or water

T. 42 N.—R. 13 E. NEW TRIER TWP.

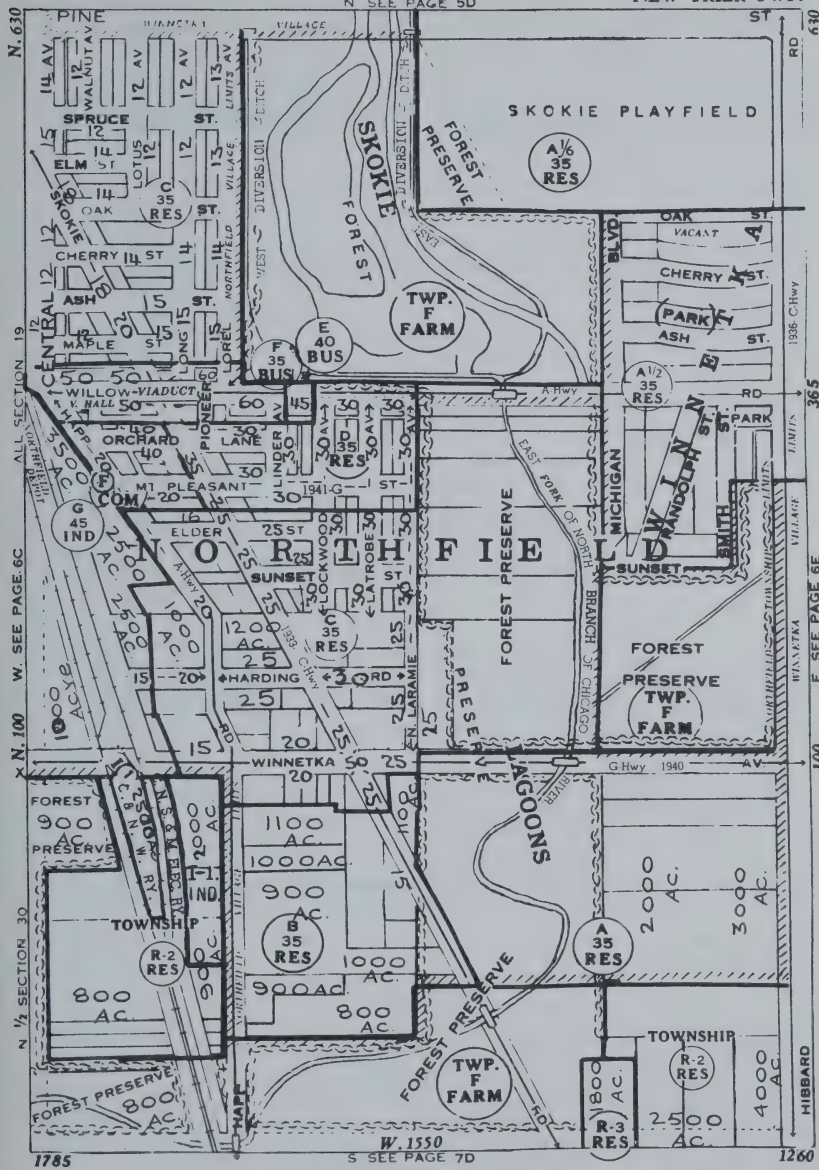

NW 19 1929 Sub Vac-No Imps-Roadhouses
SW 19 1939-41 Class G-Most Vac-No Imps-Native
NW 30 Truck Farms-Skokie Hwy to be relocated

NE 19 Old Sub All Vac-No Imps
SE 19 Old Sub All Vac-No Imps
NE 30 Estate Acres-Most Vac

WINNETKA TRUST AND SAVINGS BANK

Member: Federal Reserve System / Federal Deposit Insurance Corporation

Real Estate Loans

COMPLETE BANKING SERVICE

Woodley Road, Indian Hill Club and Broadmeadow Property

HART, SHAW & COMPANY

135 S. LA SALLE ST.
Randolph 6-7156

260 E. DEERPATH
Lake Forest 616

T. 42 N.—R. 13 E. NEW TRIER TWP.

N. SEE PAGE 5E

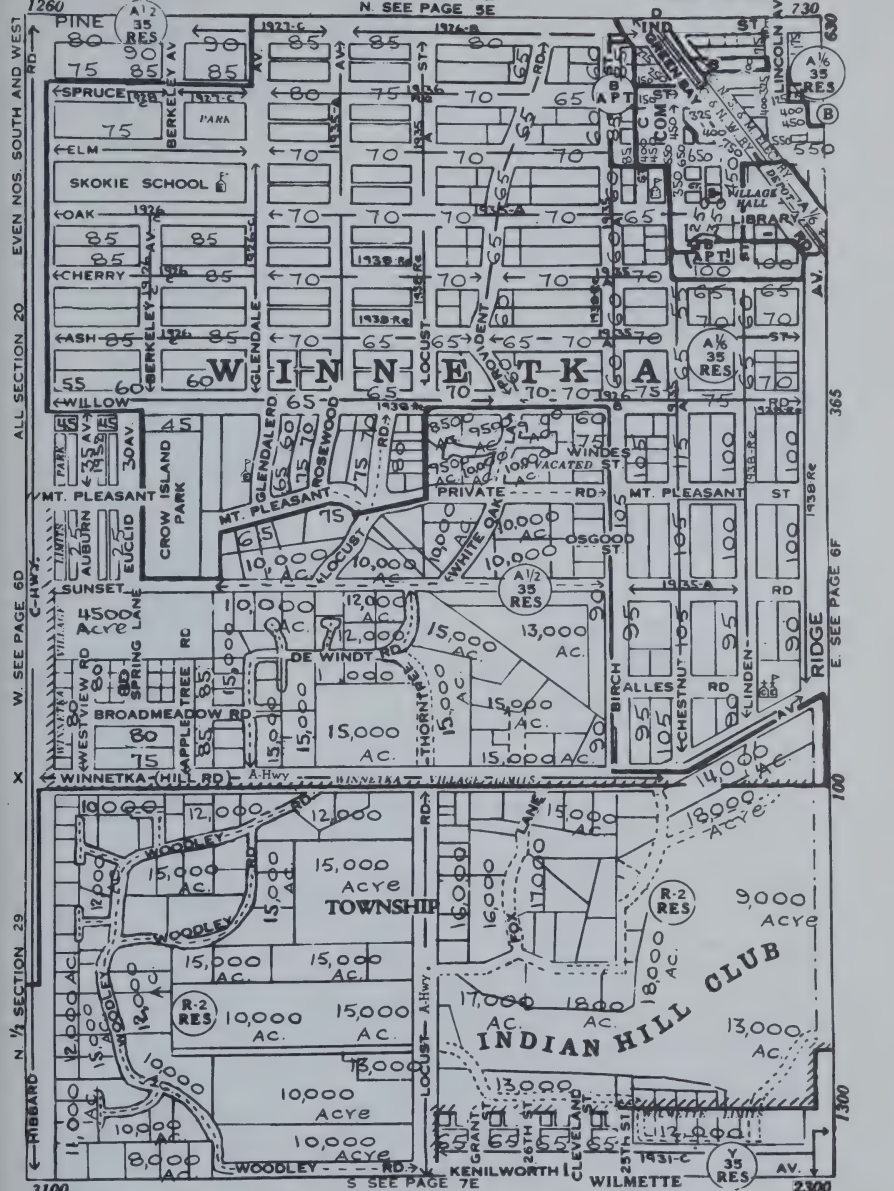

NW 20 Class E-F-G-I-Few Lots-Native White
SW 20 Class G-I-J-K-Estates-Native White
NW 29 Class G-I-J-K-Estates-Native White
NE 20 Class E-F-G-I-J-Bus. Dist-Native-Few Ital.
SE 20 Class G-I-J-K-Estates-Native White
NE 29 Class I-J-K-Estates-Native White

T. 42 N.—R. 13 E. NEW TRIER TWP.

N. SEE PAGE 5F

WINNETKA EVEN NOS. SOUTH AND WEST
KENILWORTH EVEN NOS. SOUTH AND WEST

Unit values are for 125 ft. in depth.
Riparian rights values are for prevailing depth.
See depth tables in front of book.

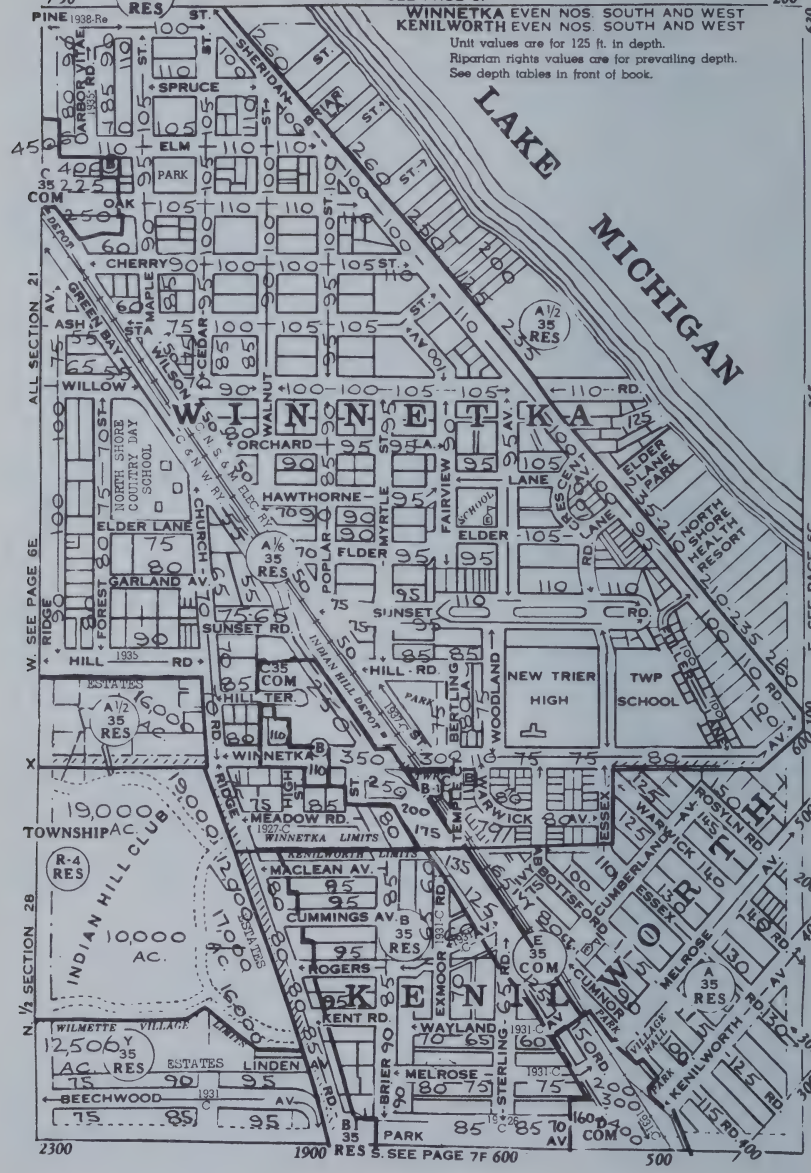

NW 21 Class D-E-F-G-I-J-K-Estates-Native White
SW 21 Class D-E-F-G-I-J-K-Estates-Native White
NW 28 Class G-I-J-K-Estates-Native White

NE 21 Class I-J-K-Estates-Native White
SE 21 Class E-F-G-I-J-Estates-Native
NE 28 Class D-E-F-G-I-J-K-Native White

T. 42 N.—R. 13 E. NEW TRIER TWP.

WESTON E. DAVIE & CO.
real estate
42 Green Bay Road
Winnetka, Illinois
WInnetka 6-4500

PRESTIGE . . .
REPUTATION . . .
CHARACTER . . .

Intangibles — can't be measured, can't be bought, but important to you when you buy or sell.

CONSULT BLUE BOOK ADVERTISERS

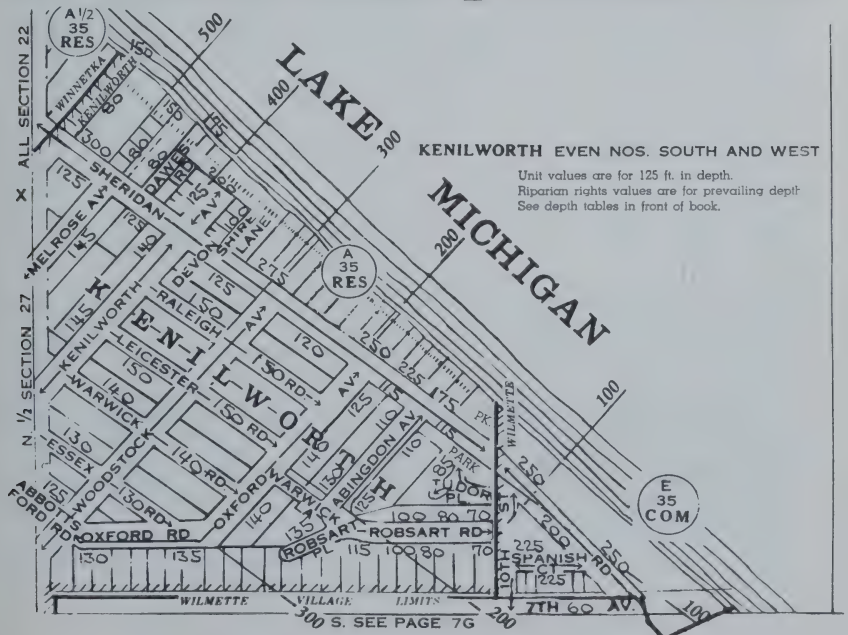

NW 27 Class F-G-I-J-K-Estates-Native White
1939-42 Several New Homes Built All
Along North Shore-Large Estates Replatted into Small Modern Home Plots.

NE 27 "No Man's Land" annexed to Wilmette
Used Commercial-

 Continued from map 5B

2 STORY MODERN ORDINARY RESIDENCES

CLASS 7-G

	Area	1400	1600	1800	2000	2200	2400	2600	2800	3000	3200	3400	3600
Frame	1st Grade...	4.07	3.93	3.81	3.65	3.55	3.48	3.41	3.33	3.24	3.16	3.12	3.08
	2nd Grade...	3.35	3.22	3.13	3.03	2.94	2.87	2.81	2.74	2.68	2.63	2.59	2.55
	3rd Grade...	3.11	3.00	2.89	2.80	2.70	2.64	2.57	2.52	2.47	2.43	2.38	2.35
Brick	1st Grade...	4.41	4.25	4.10	3.94	3.81	3.71	3.61	3.52	3.43	3.34	3.28	3.22
	2nd Grade...	3.68	3.55	3.42	3.29	3.17	3.09	3.02	2.94	2.86	2.80	2.74	2.69
	3rd Grade...	3.38	3.26	3.13	3.02	2.91	2.85	2.78	2.70	2.63	2.56	2.54	2.47

BASE PRICE INCLUDES: Ordinary Basement, One Bath (Not Tiled), Hot Water, Vapor or Forced Air Heat, Low Pitch Shingle Roof, Face Brick Front Only, Interior and Exterior as Per Grades.

ADDITIONS AND DEDUCTIONS

Extra Bath	+	.23	.21	.18	.17	.14	.14	.13	.12	.12	.12	.10
Tiled Bath Walls...	+	.08	.07	.07	.05	.05	.05	.05	.04	.04	.04	.04
Tiled Shower	+	.09	.08	.08	.07	.07	.05	.05	.05	.05	.05	.04
Tiled Kitchen	+	.10	.09	.08	.08	.07	.07	.05	.05	.05	.05	.05
Firepl. (open flue).	+	.12	.12	.09	.09	.08	.08	.08	.07	.05	.05	.05
No Basement	−	.30	.30	.30	.30	.29	.29	.29	.27	.27	.27	.27
Ea. Fin. Bsmt. Rm..	+	.04	.04	.03	.03	.03	.01	.01	.01	.01	.01	.01
Ea. Fin. Attic Rm..	+	.10	.09	.08	.08	.07	.07	.05	.05	.05	.05	.05
Each Face Brick Side or Rear....	+	.10	.10	.09	.09	.09	.08	.08	.08	.08	.08	.08
Rubble Stone Front	+	.16	.14	.14	.13	.13	.12	.12	.12	.12	.12	.12
Rubble Stone Sides and Rear	+	.20	.18	.17	.17	.16	.16	.16	.14	.14	.14	.14
Hot Air Heat	−	.36										
Steam Heat	−	.21										
Hot Water, Vapor or Forced Air Heat	Base											

Note: If structure is part 1 story and part 2 story, use 2 story area only to determine base price, but for adds. and deds. use full area.

Characteristics of Grades

1st Grade—Typifies a better than average grade of construction.

2nd Grade—Typifies the average construction of which the majority of buildings in this classification are built.

3rd Grade—Typifies a building considerably under the average grade of construction.

Do Not Add for Plumbing Fixtures Other Than Extra Complete Bath

GARAGE (NO BASEMENT) BUILT INTO TWO STORY RESIDENCE

One Car	−	.13	.12	.10	.09	.08	.08	.08	.07	.07	.07	.07
Two Car	−	.25	.22	.20	.18	.17	.16	.14	.13	.13	.12	.12

Roof Pitch		Low	Med.	High
SHINGLE ROOF	+	[illegible]	.04	.09
TILE or SLATE	+	.20	.25	.39

ADD FOR ADDITIONAL FEATURES

Continued opposite map 7-2

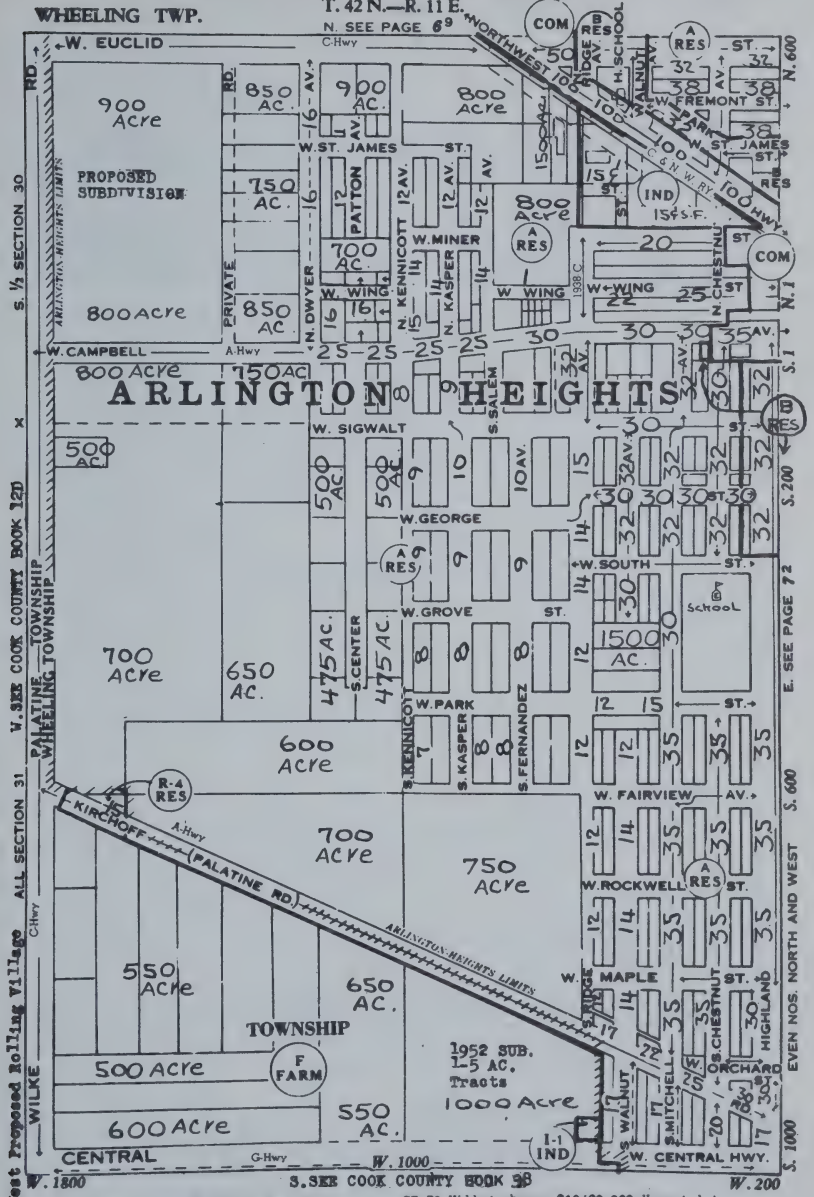

SW 30 Village frame $6/12,000-Most vacant
NW 31 Acre tracts-Few frame-Truck farms
SW 31 Acre tracts-Few frame-Truck farms

SE 30 Village homes $10/20,000-Vacant lots
NE 31 1929 Subs-Sev'l 1929 & 46 $10/20,000 Brick
SE 31 1929 Subs-Sev'l 1929 & 46 $10/20,000 Brick

 Continued from map 7-1

2 STORY MODERN RESIDENCES

CLASS 78-G

	Area	1600	1800	2000	2200	2400	2600	2800	3000	3200	3400	3600	3800
Frame	1st Grade	5.86	5.68	5.49	5.33	5.19	5.04	4.90	4.78	4.71	4.63	4.58	4.54
	2nd Grade	5.01	4.82	4.67	4.50	4.38	4.28	4.19	4.11	4.03	3.98	3.93	3.90
	3rd Grade	4.36	4.20	4.06	3.93	3.81	3.72	3.64	3.56	3.51	3.46	3.42	3.39
Brick	1st Grade	6.37	6.10	5.88	5.71	5.55	5.40	5.27	5.14	5.03	4.94	4.86	4.82
	2nd Grade	5.45	5.21	5.03	4.89	4.75	4.62	4.50	4.38	4.28	4.19	4.11	4.04
	3rd Grade	4.71	4.54	4.41	4.28	4.16	4.06	3.95	3.85	3.76	3.68	3.60	3.55

BASE PRICE INCLUDES: Basement, One Tiled Bath, Hot Water, Vapor or Forced Air Heat, Low Pitch Shingle Roof, Skimtled or Face Brick, Stone Trimmed Walls for Brick Buildings, Interior and Exterior as Per Grades.

ADDITIONS AND DEDUCTIONS

Extra Bath	+	.22	.21	.18	.17	.16	.14	.14	.13	.12	.12	.10
Tiled Bath Walls	+	.08	.08	.07	.07	.05	.05	.05	.05	.05	.04	.04
Tiled Shower	+	.08	.08	.07	.07	.05	.05	.05	.05	.05	.04	.04
Tiled Kitchen	+	.12	.10	.09	.08	.08	.08	.07	.07	.05	.05	.05
Firepl. (open flue)	+	.12	.09	.09	.08	.08	.08	.07	.05	.05	.05	.05
No Basement		.34	.34	.34	.33	.33	.33	.31	.31	.31	.30	.30
Ea. Fin. Bsmt. Rm.	+	.04	.04	.03	.03	.03	.01	.01	.01	.01	.01	.01
Ea. Fin. Attic Rm.	+	.09	.08	.08	.07	.07	.05	.05	.05	.05	.05	.05
Hot Air Heat		.36										
Steam Heat		.21										
Hot Water, Vapor or Forced Air Heat		Base										

Note: If structure is part 1 story and part 2 story, use 2 story area only to determine base price, but for adds. and deds. use full area.

Characteristics of Grades

1st Grade	Typifies a better than average grade of construction.
2nd Grade	Typifies the average construction of which the majority of buildings in this classification are built.
3rd Grade	Typifies a building considerably under the average grade of construction.

FOR GARAGE (NO BASEMENT) BUILT INTO TWO STORY RESIDENCE

One Car	—	.18	.16	.14	.13	.13	.12	.10	.10	.09	.09	.09
Two Car	—	.34	.31	.27	.26	.23	.22	.21	.20	.18	.17	.16

Roof Pitch		Low	Med.	High
Shingle Roof	+	Base	.05	.12
Tile or Slate	+	.17	.23	.38

ADD FOR OTHER ADDITIONAL FEATURES

Do Not Add for Plumbing Fixtures Other Than Extra Complete Bath

Continued opposite map 8-3

T. 42 N.—R. 11 E.

N SEE PAGE 6[10]

WHEELING TWP.

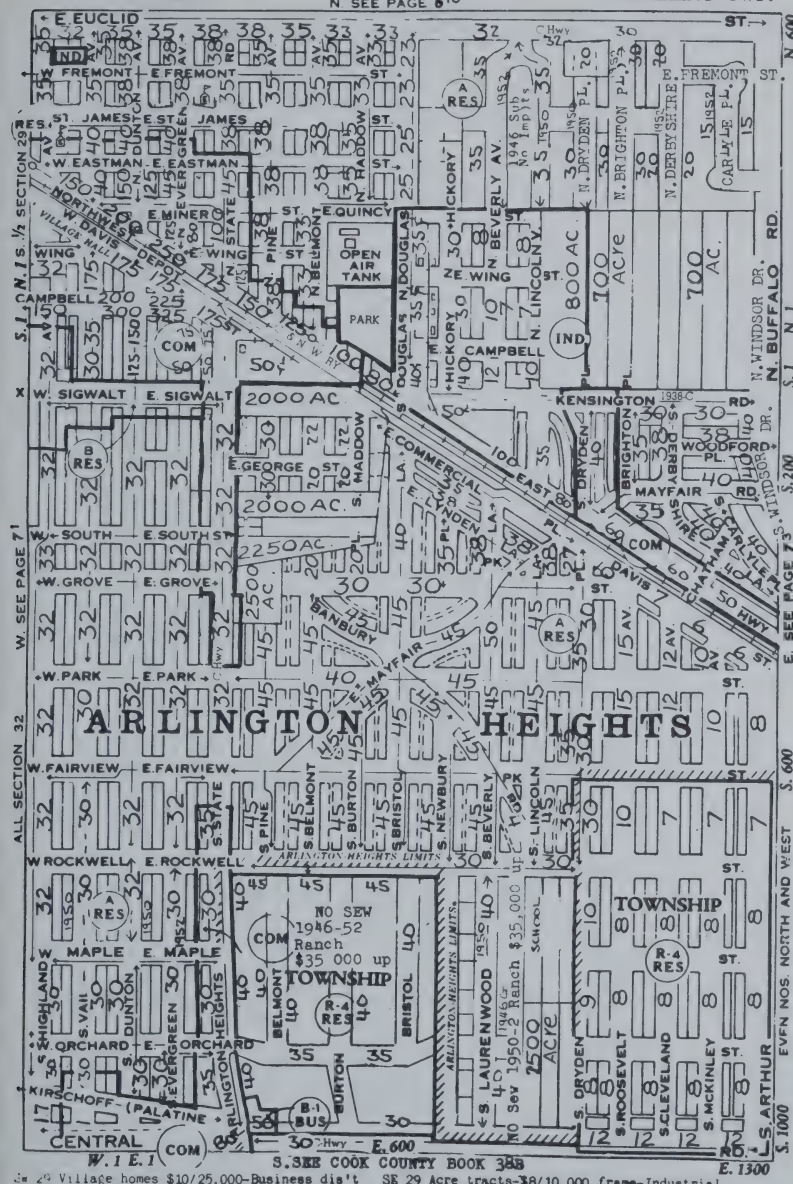

SE 29 Village homes $10/25,000-Business dis't SE 29 Acre tracts-$8/10,000 frame-Industrial
NW 32 1929-40-47 $10/30,000 Brick NE 32 (W.1929-41-47 $20/40M brick)-(E.1929 vacant sub)
SW 32(W.1940 Sub $15/25M)(E.1941 Ranch $25/40M) SE 32 (W.½ 1947 Ranch $20/40M)(E.½ 1929 vacant sub)

T. 42 N.—R. 11 E.
N. SEE PAGE 61
WHEELING TWP.

SW 28 $8/10,000 frame-Acre tracts-Trucksfarm
NW 33 1929 SUB $20/40,000 brick-Few 1947
SW 33 Truck farms-Potential subs

SE 28 Truck farms-Potential subs
NE 33 Truck farms-Potential subs
SE 33 (No. of R.R. 1929 vacant sub)(So. 1929 $15/20M

T. 42 N.—R. 11 E.
N. SEE PAGE 612

WHEELING TWP.

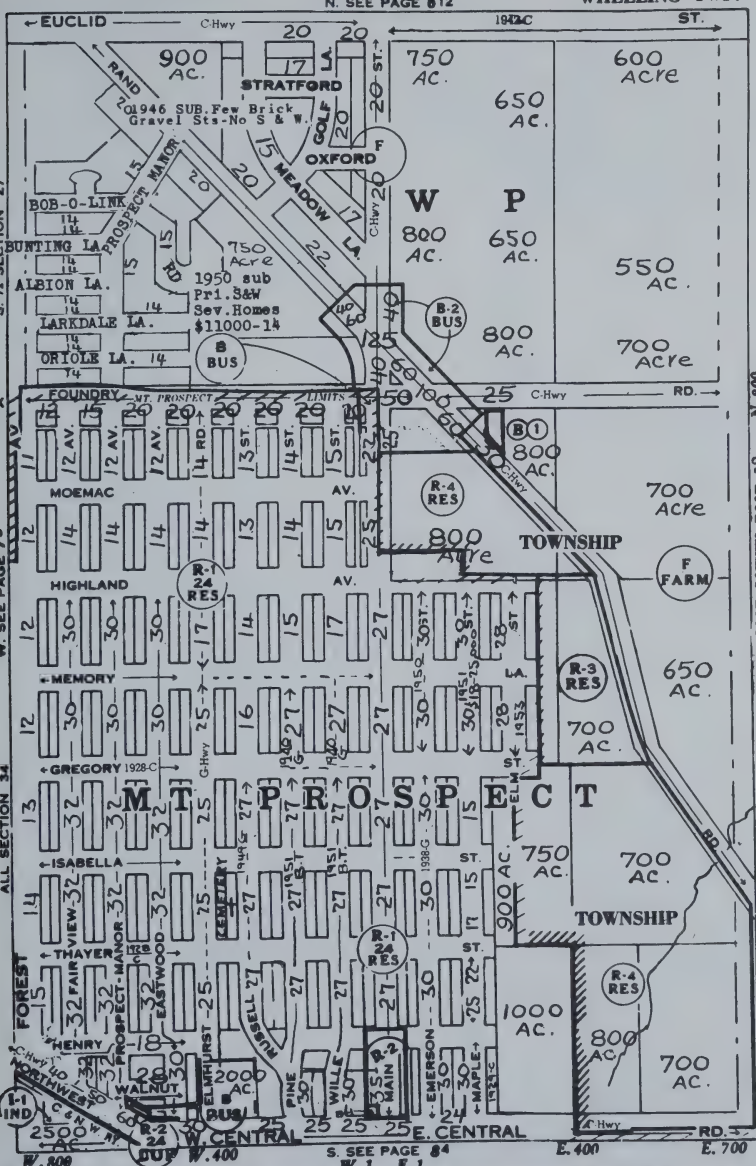

SW 27 1946 Sub $15/20M brick-Most vac-No sewer/water
NW 34 1929 Subs $10/15M frame-Most vac-No sewer/water
SW 34 1929 Subs $12/20,000-Brick & frame-Most vacant
SE 27 Truck farms-Potential subs-Roadhouses
NE 34 1929 Subs-All vac-No imp's-Roadhouses
SE 34 1929 Subs 1940 1947 $12/17M Brick & frame

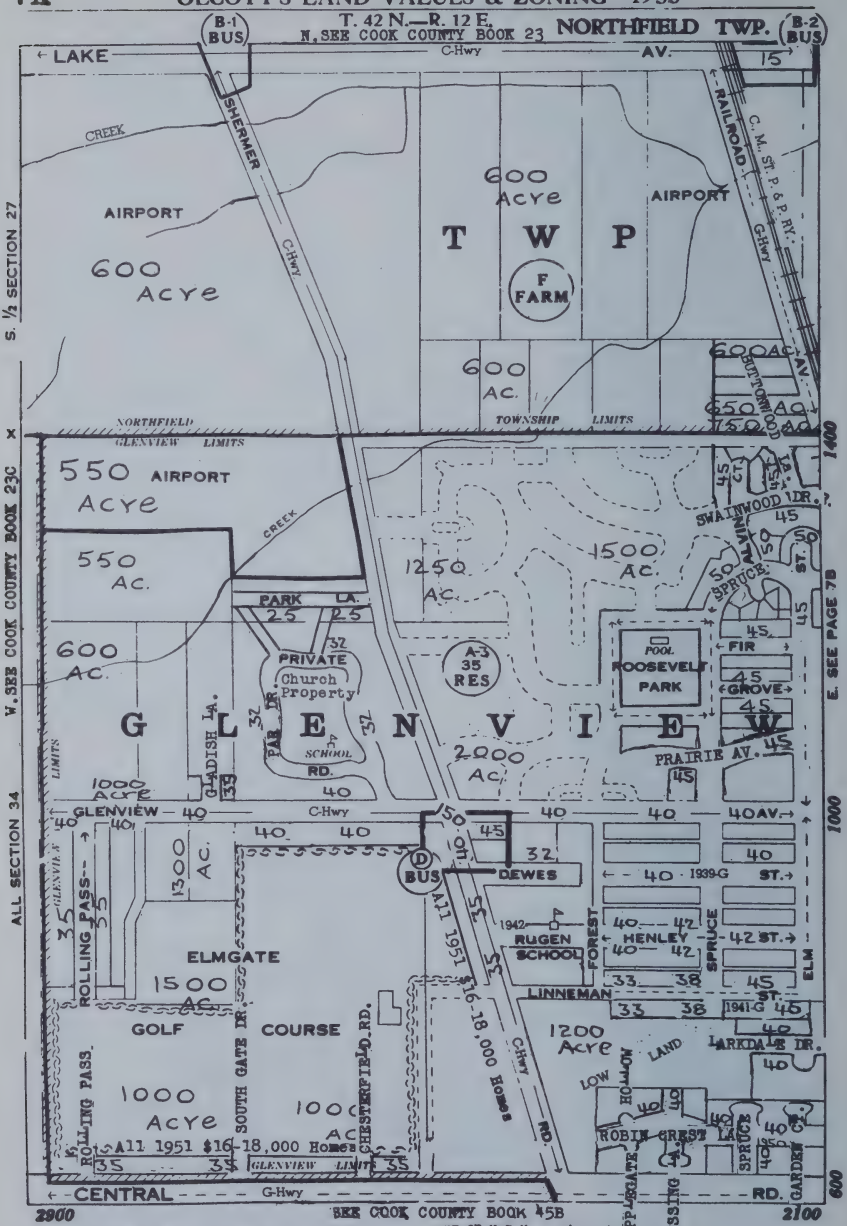

SW 27 U.S.Navy airport (Glenview)
NW 34 Church community sub-Old frame $8/15,000
SW 34 1940-42 Sub $15/25,000 brick

SE 27 U.S.Navy airport-Barracks
NE 34 1940-47 $20/30,000 Brick-Wooded
SE 34 1939-42-47 $15/20,000 Brick & frame

R. 12 E.—T. 42 N.—R. 13 E. NORTHFIELD TWP.

N. SEE PAGE 6B

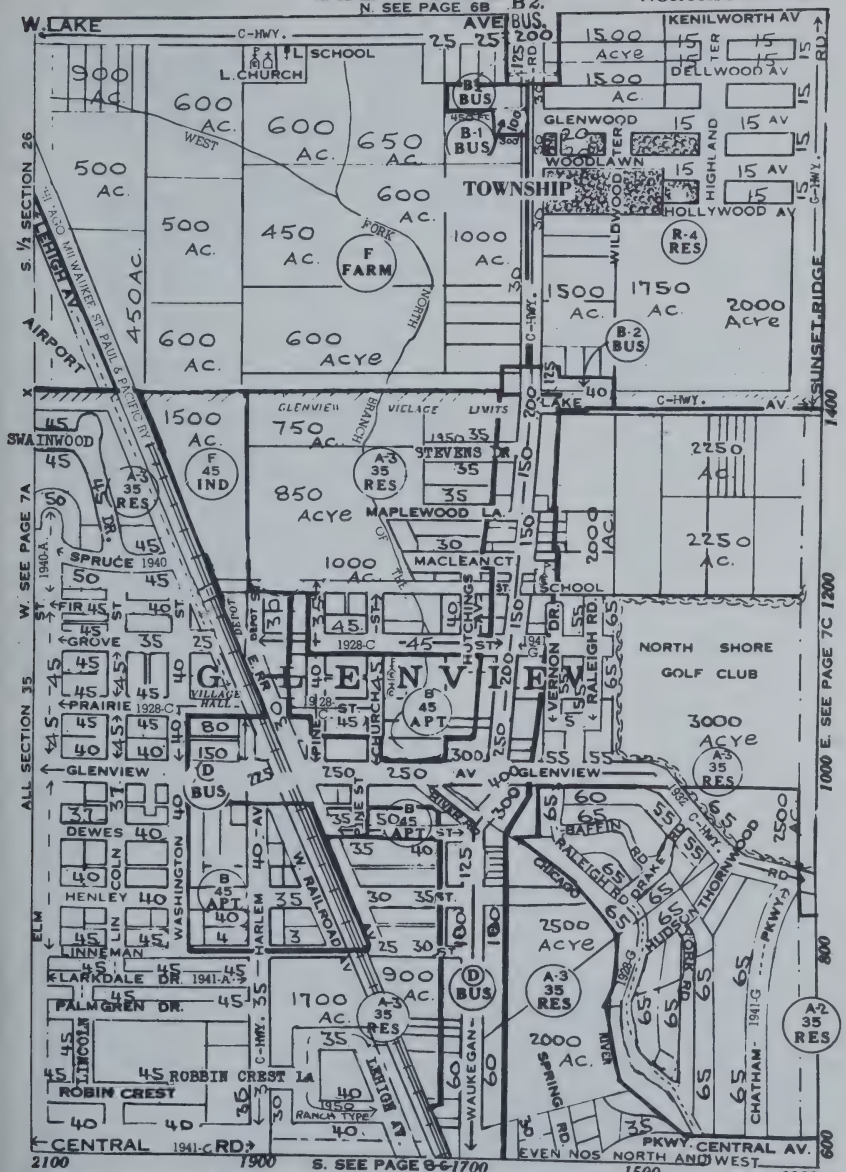

SW 26 Truck farms-Potential subs
NW 35 Village homes $8/25,000-Business district
SW 35 Most 1940-1947 homes $10/20,000

SE 26 Old subs-No improvements-Wooded acres-Roadhous
NE 35 Village homes $8/25,000-1941 sub $20/30,000
SE 35 1929-40-47 Small estates $25/40,000-Roadhouses

T. 42 N.—R. 13 E. NORTHFIELD

SW 25 1929-40-47 Small wooded estates $15/30,000
NW 36 Estates facing club
SW 36 1929-41-47 $20/45,000 homes

SE 25 Small estates along Wagner road
NE 36 1939 1941 Small estates $20/45,000
SE 36 1939-41-47 $20/40,000 brick-All imp'ts in

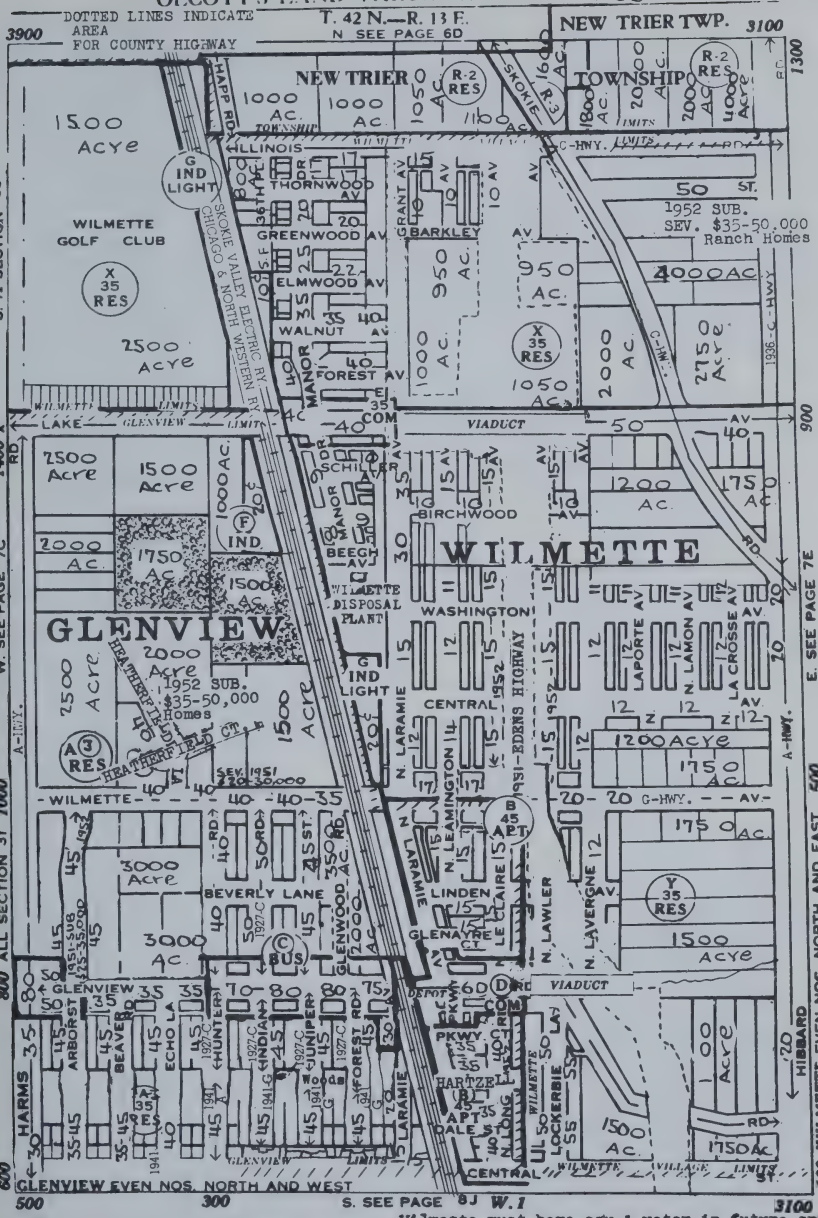

SW 30 1929 Sub-Class G-I-No Imps-Native White
NW 31 Acres for Small Estates-Most Vacant
SW 31 1929 Subs-Active 1941 Class G-I-Native

Wilmette must have sew & water in future subs.
SE 30 1929 Subs-Few Class D-G-1952 $35-50,000 Homes
NE 31 1929 Subs-No Imps-All Vacant-S-W in Part
SE 31 1929 Subs-Class G-1952 $17-18,000 Homes

Tighe Realty Company
NOT INC.

SPECIALIZING IN HOMES

SALES — LEASING — EXCHANGES

INSURANCE — LOANS

521 Fourth Street, Wilmette, Illinois Wilmette 3005-3006

MORTGAGE LOANS

To Buy and Refinance Homes

EVANSTON *FEDERAL* SAVINGS AND LOAN ASSOCIATION

815 DAVIS STREET EVANSTON, ILLINOIS

Phone DAvis 8-5000

T.42 N.—R. 13 E.
N. SEE PAGE 6G

NEW TRIER TWP.

Unit values are for 125 ft. in depth. See depth tables in front of book. Riparian rights values are for prevailing depth.

SW 27 Class D-E-F-G-I-J-K-Native White
NW 34 Class D-E-F-G-Business District-Native
SW 34 Class D-E-F-G-Bus on Hwy-Native White
SE 27 Class D-E-F-G-I-J-K-Estates-Native
NE 34 Class D-E-F-G-I-J-K-Business-Native
SE 34 Class D-E-F-G-I-J-Business-Native

WILMETTE REALTY COMPANY

A. J. WOODCOCK - S. I. SHATTUCK

IN BUSINESS SINCE 1885

WILMETTE SPECIALISTS

PROPERTY MANAGEMENT
INSURANCE
LOANS

513 FOURTH STREET
WILMETTE, ILL.
PHONE
WILMETTE
192

"Complete Insurance Service"

The facilities of this office anticipate the needs of the Agent or Broker in all forms of insurance

BRUMMEL BROS.

Insurance Underwriters

Cook County Department Managers representing Strong Old Line Companies only

175 West Jackson Boulevard
CHICAGO, ILLINOIS

TELEPHONE WAbash 2-2055

OUR ADVERTISERS

ARE AMONG

THE LEADING
REAL ESTATE MEN

in their respective districts

T. 42 N.—R. 13 E. NEW TRIER TWP.

Unit values are for 125 ft. in depth.
Riparian rights values are for prevailing depth.
See depth tables in front of book.

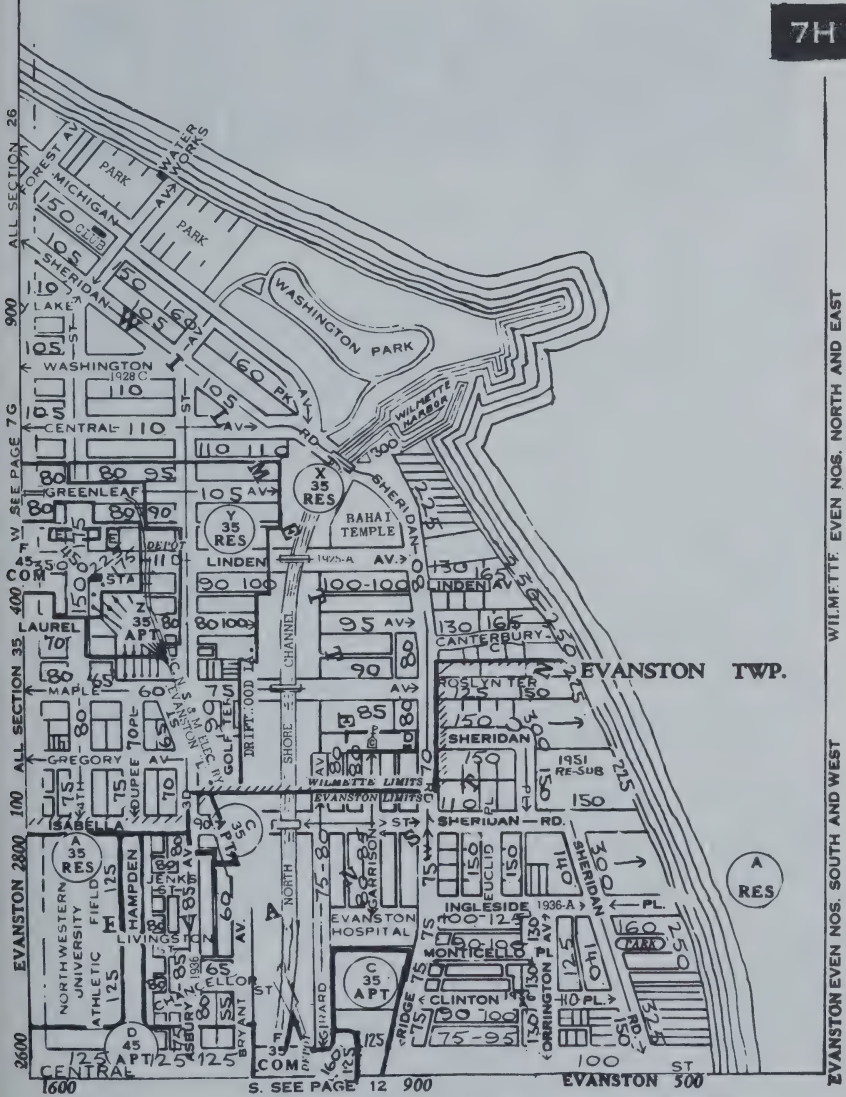

SW 26 Class G-I-J-K-Estates-Native White
NW 35 Class G-I-J-K-Business-Native
SW 35 Class D-G-I-O-Q-Native White

SE 26 1939-42 Active along North Shore
NE 35 Class I-J-K-Estates-Native White
SE 35 Class G-I-J-K-Estates-Native White

 Continued from map 7-2

2 STORY MODERN MEDIUM RESIDENCES

CLASS 8-G

	Area	1800	2000	2200	2400	2600	2800	3000	3200	3400	3600	3800	4000
Frame	1st Grade	8.31	8.01	7.81	7.55	7.33	7.10	6.98	6.85	6.75	6.62	6.57	6.50
	2nd Grade	7.20	6.97	6.76	6.57	6.38	6.20	6.07	5.97	5.86	5.76	5.71	5.66
	3rd Grade	6.14	5.93	5.77	5.59	5.42	5.27	5.16	5.06	4.99	4.91	4.86	4.81
Brick	1st Grade	9.14	8.72	8.54	8.33	8.06	7.83	7.59	7.46	7.33	7.28	7.11	7.05
	2nd Grade	7.84	7.58	7.38	7.23	6.99	6.81	6.62	6.47	6.38	6.25	6.20	6.12
	3rd Grade	6.70	6.45	6.29	6.16	5.94	5.80	5.62	5.51	5.42	5.33	5.28	5.11

BASE PRICE INCLUDES: Basement, Two Tiled Baths and One Toilet Room, Hot Water, Vapor or Forced Air Heat, Shingle Low Roof, Stucco, Frame or Pressed Brick Walls, Interior and Exterior as Per Grade.

ADDITIONS AND DEDUCTIONS												
Extra Bath	+	.22	.21	.18	.17	.16	.14	.14	.13	.12	.12	.12
Tiled Bath Walls	+	.08	.08	.07	.07	.05	.05	.05	.05	.05	.05	.04
Tiled Shower	+	.08	.07	.07	.05	.05	.05	.05	.05	.04	.04	.04
Tiled Kitchen	+	.12	.12	.10	.09	.08	.08	.08	.08	.08	.07	.07
Firepl. (open flue)	+	.09	.08	.08	.08	.07	.07	.05	.05	.05	.05	.05
No Basement		.39	.39	.38	.36	.36	.36	.36	.36	.36	.36	.35
Ea. Fin. Bsmt. Rm.	+	.04	.03	.03	.03	.01	.01	.01	.01	.01	.01	.01
Ea. Fin. Attic Rm.	+	.08	.08	.07	.07	.05	.05	.05	.05	.05	.05	.04
FOR GARAGE (NO BASEMENT) BUILT INTO TWO STORY RESIDENCE												
One Car		.25	.22	.21	.18	.17	.16	.16	.14	.13	.13	.12
Two Car		.46	.42	.39	.35	.33	.31	.29	.27	.26	.25	.23
ADD TO BASE PRICE FOR ONE STORY AREA (ACTUAL AREA)												
Frame with Bsmt.		2.60	2.54	2.44	2.39	2.34	2.29	2.25	2.20	2.16	2.13	2.13	2.12
Frame without Bsmt.		1.40	1.34	1.27	1.22	1.17	1.14	1.11	1.09	1.05	1.05	1.04	1.04
Brick with Bsmt.		2.95	2.90	2.86	2.82	2.77	2.73	2.70	2.67	2.65	2.61	2.60	2.59
Brick without Bsmt.		1.69	1.66	1.65	1.63	1.61	1.60	1.60	1.60	1.60	1.56	1.56	1.56

Hot Air Heat	.36
Steam Heat	.21
Hot Water, Vapor or Forced Air Heat	Base

Characteristics of Grades

1st Grade — Typifies a better than average grade of construction.

2nd Grade — Typifies the average construction of which the majority of buildings in this classification are built.

3rd Grade — Typifies a building under the average grade of construction.

Roof Pitch		Low	Med.	High
SHINGLE ROOF	+	BASE	.05	.13
TILE OR SLATE	+	.14	.21	.36

ADD FOR ADDITIONAL FEATURES

Continued opposite map 9

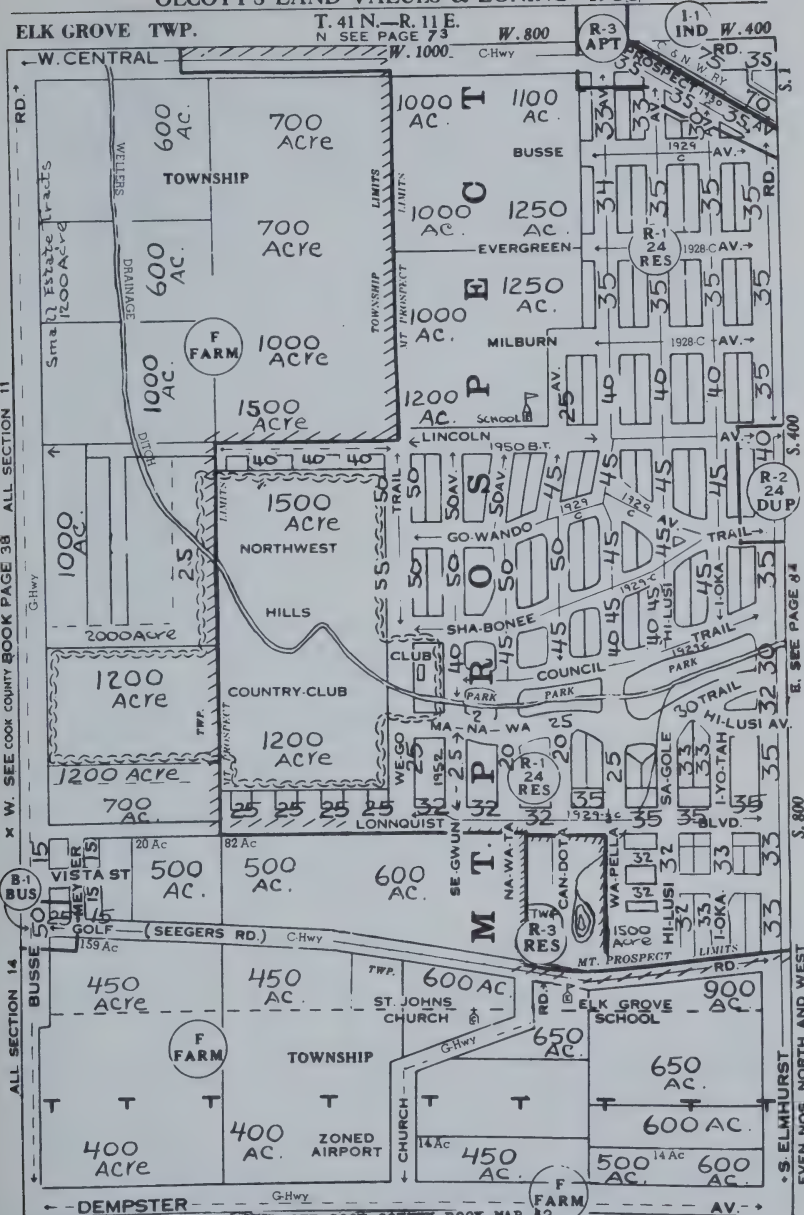

SOUTH SEE COOK COUNTY BOOK MAP 42

NW 11 Farms (good)-Potential good subs
SW 11 Estate homes $20/35,000 facing club
NW 14 Farms (good)

NE 11 1929-40-47 $12/20,000 homes-Vacant lots
SE 11 1929-40-47 $12/30,000 homes-Lacant lots
NE 14 1947 Home development $15/25,000-Farms(

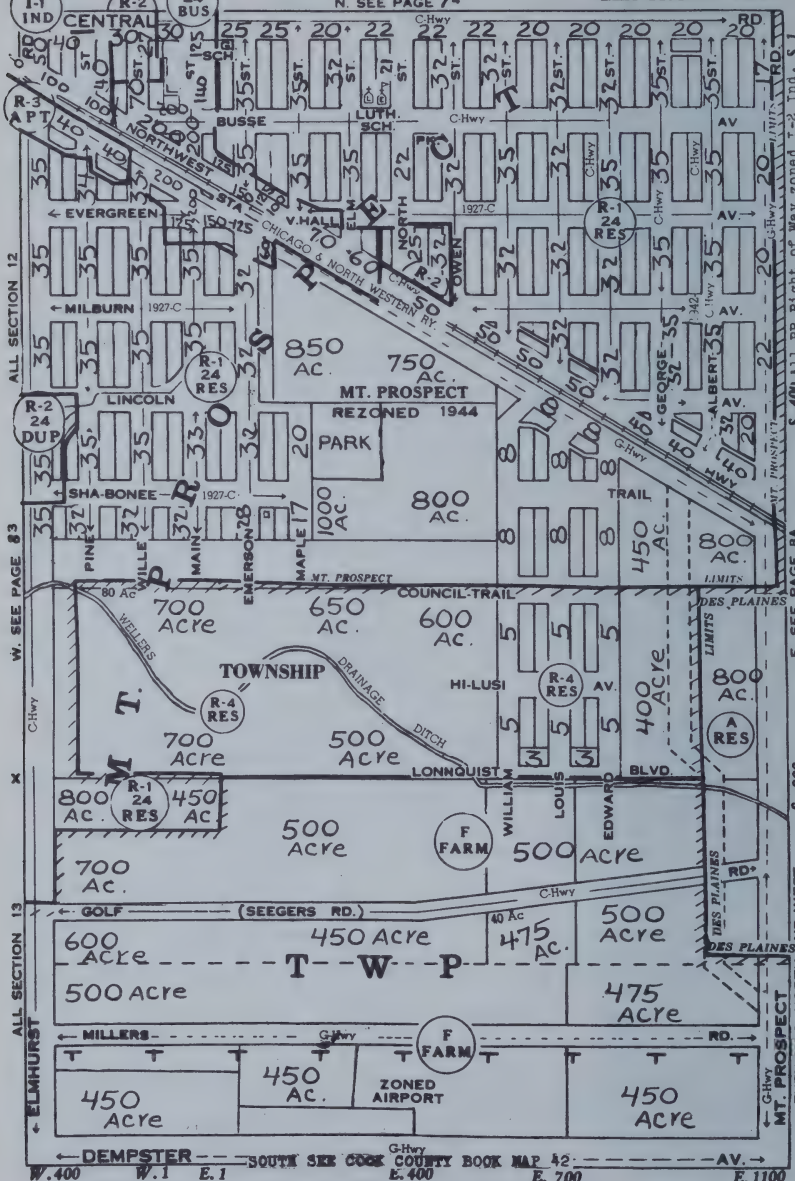

NW 12 Old 1927-1940-47 $10/25,000 homes
SW 12 1927 sub $10/25,000 homes-Lots
NW 13 Farms (good)-Potential subs

NE 12 Old & 1927-41 homes $15/25,000-Lots
SE 12 1929 Sub being farmed
NE 13 Farms (good)-Potential subs

T. 41 N.—R. 12 E.
N. NO PAGE

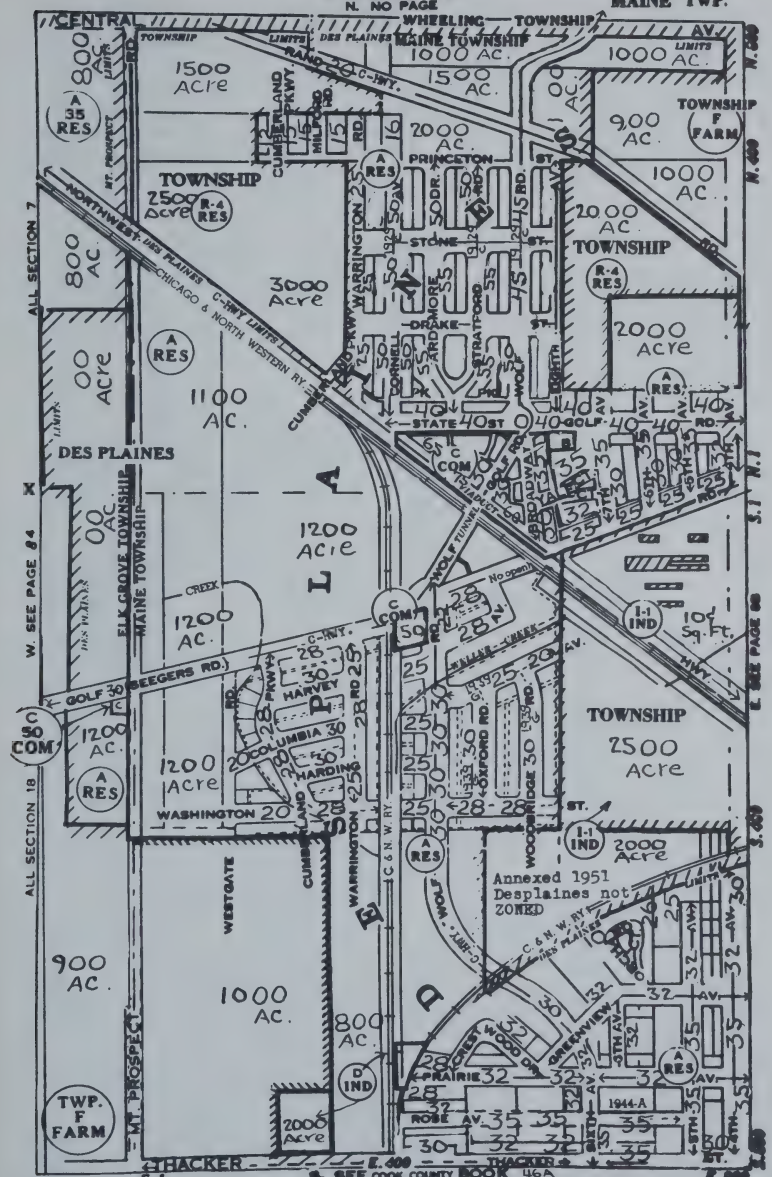

West ½ 7 Farms (good)-Potential sub
NW 18 All 1940 sub $10/15,000 frame homes
SW 18 Farms (good)-Potential sub

East ½ 7 1929-40-47 Homes $15/30,000
NE 18 1929-40-47 Homes $10/20,000
SE 18 Old sub-Several 1947 $10/15,000 home

T. 41 N.—R. 12 E. MAINE TWP.

N. SEE COOK COUNTY BOOK 18

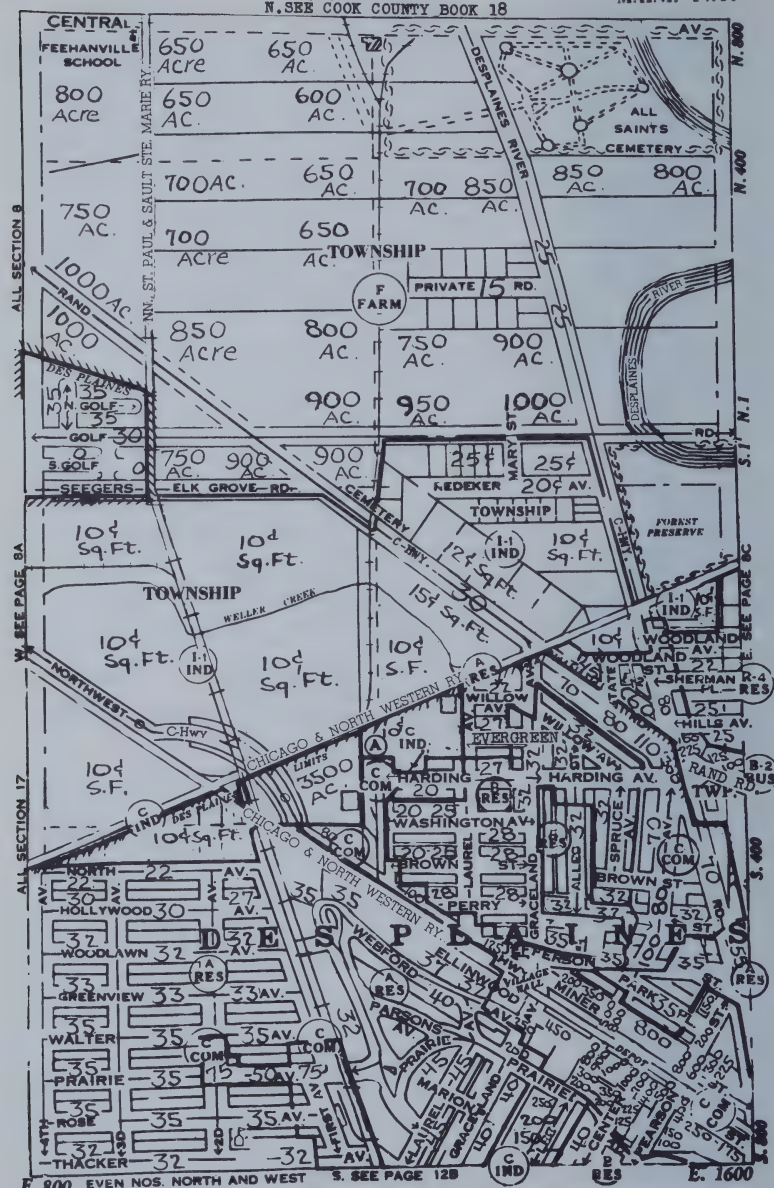

West ½ 8 Truck farms-1940 homes $10/15,000
NW 17 Industrial acres
SW 17 Old sub $10/15,000 homes

So.½ Roadhouses-Acre tracts-Farms
NE 17 Roadhouses-Old homes $10/15,000
SE 17 Business district-$10/15,000-Old homes

T. 41 N.—R. 12 E. MAINE

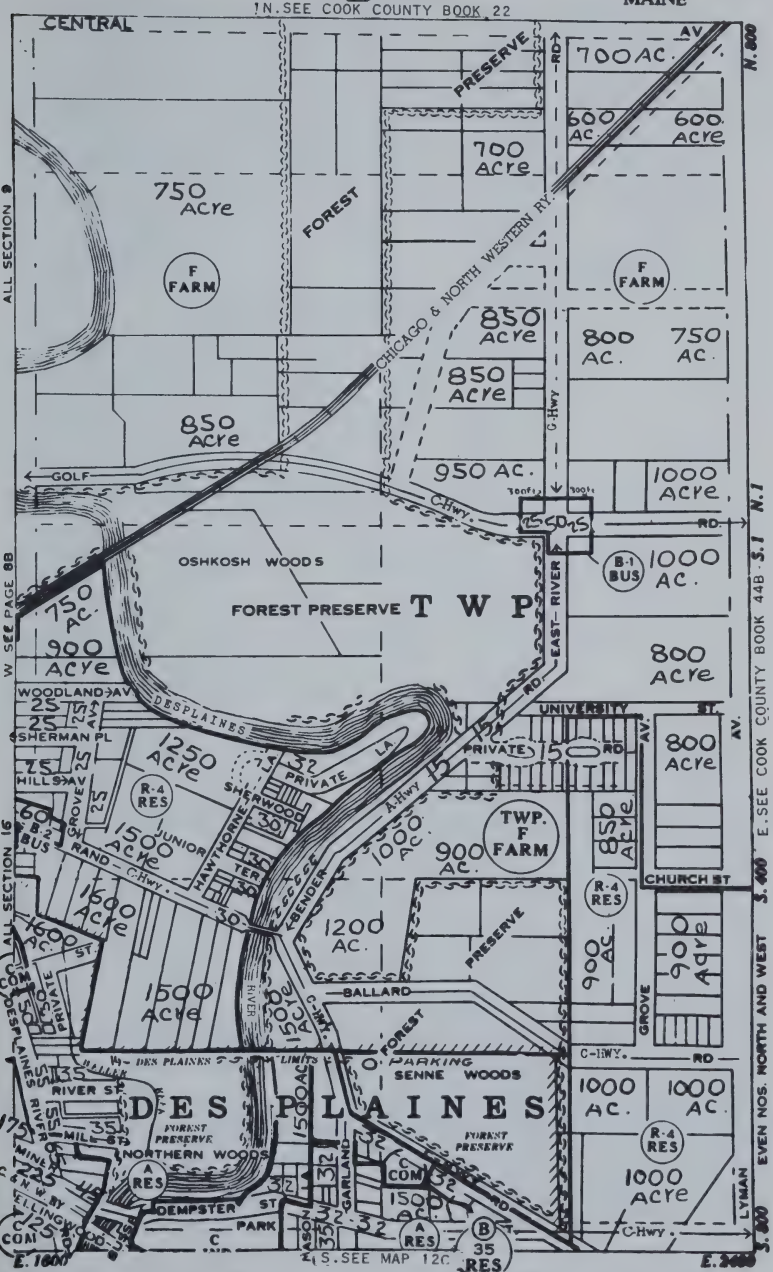

West ½ 9 Farms-Forest preserves
NW 16 Old homes $10/15,000-Roadhouses
SW 16 Old homes $10/15,000-Business

South ½ 9 Truck farms-Acre tracts
NE 16 Truck farms-Acre tracts-Old sub
SE 16 Acre tracts-$8/12,000 Frame homes

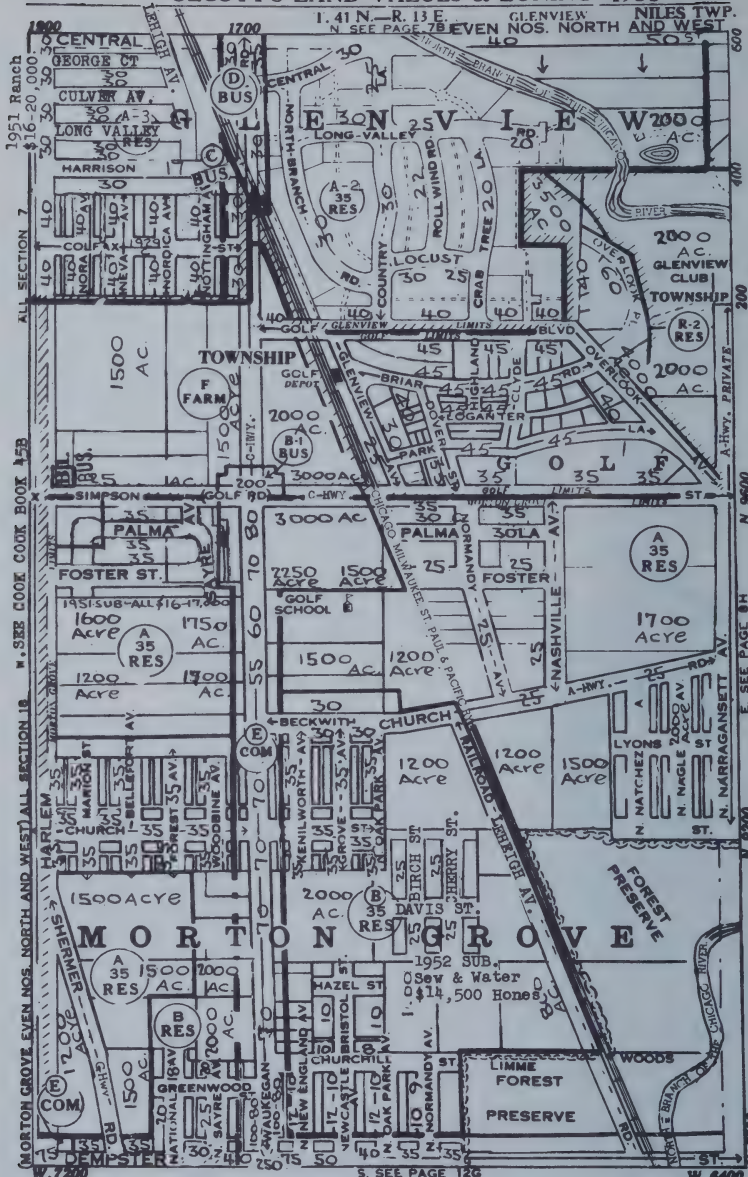

W½ 7 1929 Sub Class D-G-(E.1940 Sub G-I) Native
NW 18 1929 Sub Sev. Frame Built 1941-Native
SW 18 1929 Sub Most Vac-Sev Roadhouses
E½ 7 1940 Sub Class G-I (Golf 1929 C-I-J)Nat
NE 18 1929-39 Sub-Acre Plots-Most Vac-ESTATES
SE 18 1929 Subs Vac-Roadhouses-No Imps

T. 41 N.—R. 13 E. NILES TOWNSHIP

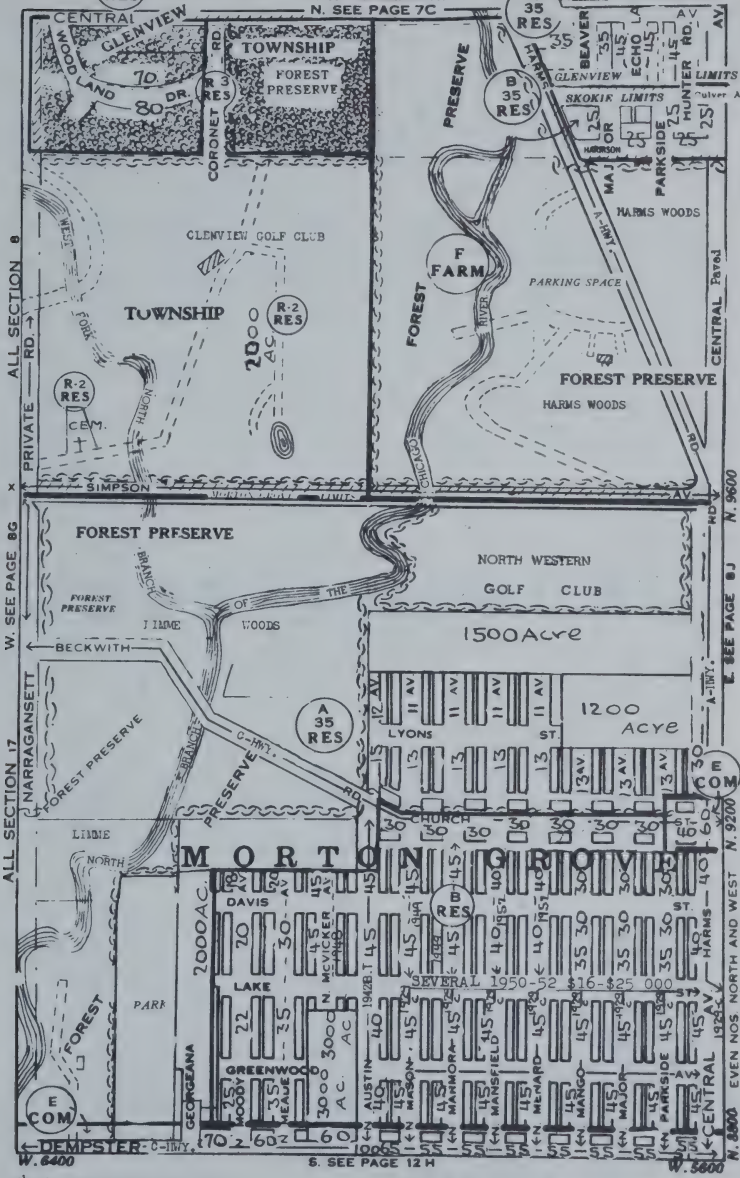

W½ 8 Estate Acres-Golf Club
NW 17 Forest Preserve
SW 17 1929 Vac Subs-Roadhouses-Taverns on Hwy.

E½ 8 1941 Class G-Estate Acres-Forest Pres
NE 17 1929 Sub Vacated to Forest Preserve
SE 17 (N½ 1929 Vac) (S½ 1929 D-G-All Imps

"Complete Insurance Service"

The facilities of this office anticipate the needs of the Agent or Broker in all forms of insurance.

BRUMMEL BROS.

Insurance Underwriters

Cook County Department Managers representing Strong Old Line Companies only

175 West Jackson Boulevard
CHICAGO, ILLINOIS

TELEPHONE WAbash 2-2055

T. 41 N.—R. 13 E. DOTTED LINES INDICATE AREA BEING CONDEMNED NILES TWP.

N. SEE PAGE 7D FOR COUNTY HIGHWAY

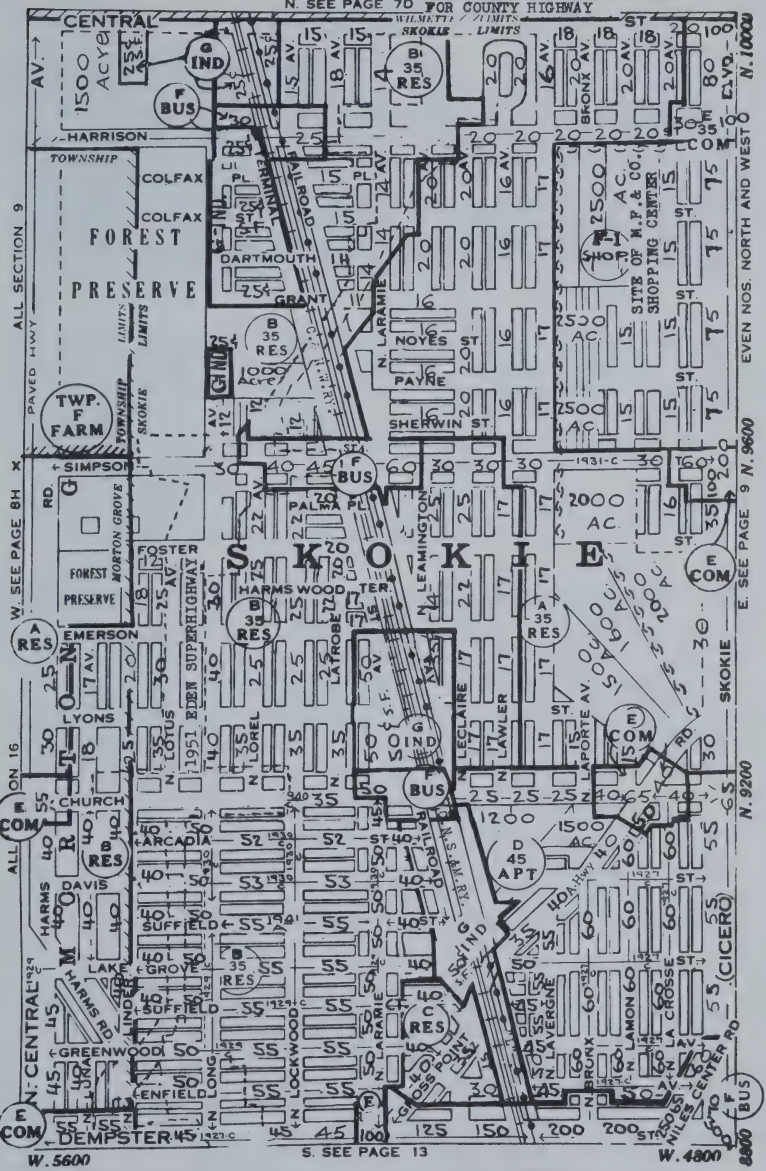

Wg 9 All Vac 1929 Subs-No Imps In
NW 16 All Vac 1929 Subs-No Imps In
SW 16 Sev 1940 Class G-I-Most Vac 1929 Subs

Eg 9 All Vac 1929 Subs-No Imps In
NE 16 All Vac 1929 Subs-No Imps In
SE 16 1929 Sub Class D-O-P-2/3 Vac-Native White

 Continued from map 8-3

2 STORY HIGH GRADE RESIDENCES

CLASS 9-G

Grade of Const.	Area of Building											
	4000	4400	4800	5200	5600	6000	6400	6800	7200	7600	8000	8400
1st Grade	17.26	16.86	16.37	15.86	15.42	15.04	14.74	14.35	14.08	13.82	13.52	13.27
2nd Grade	15.03	14.65	14.24	13.83	13.42	13.09	12.75	12.49	12.23	12.01	11.74	11.57
3rd Grade	12.81	12.45	12.10	11.75	11.43	11.09	10.83	10.63	10.41	10.24	10.00	9.85

BASE PRICE INCLUDES: Ordinary Basement, at Least Three Tiled Bath Rooms, One Lavatory, Hot Water, Vapor or Forced Air Heat, Brick or Stone Exterior, Slate or Tile Roof, Interior and Exterior as Per Grade.

DEDUCTION FOR GARAGE (NO BASEMENT) BUILT INTO TWO STORY RESIDENCE												
One Car	.30	.27	.25	.22	.21	.20	.18	.17	.17	.16	.14	.14
Two Car	.57	.52	.48	.44	.42	.38	.36	.34	.33	.30	.29	.27
ADD TO BASE PRICE FOR ONE STORY AREA (ACTUAL AREA)												
With Bsmt.	6.31	6.18	6.08	5.98	5.92	5.85	5.79	5.76	5.72	5.71	5.69	5.68
Without Bsmt...	3.78	3.74	3.72	3.71	3.67	3.65	3.64	3.64	3.63	3.61	3.60	3.59

Characteristics of Grades

1st Grade: Typifies a better than average grade of construction.

2nd Grade: Typifies the average construction of which the majority of buildings of this particular class are built.

3rd Grade: Typifies a building under the average grade of construction.

ADD FOR OTHER ADDITIONAL FEATURES

Continued opposite map 17D

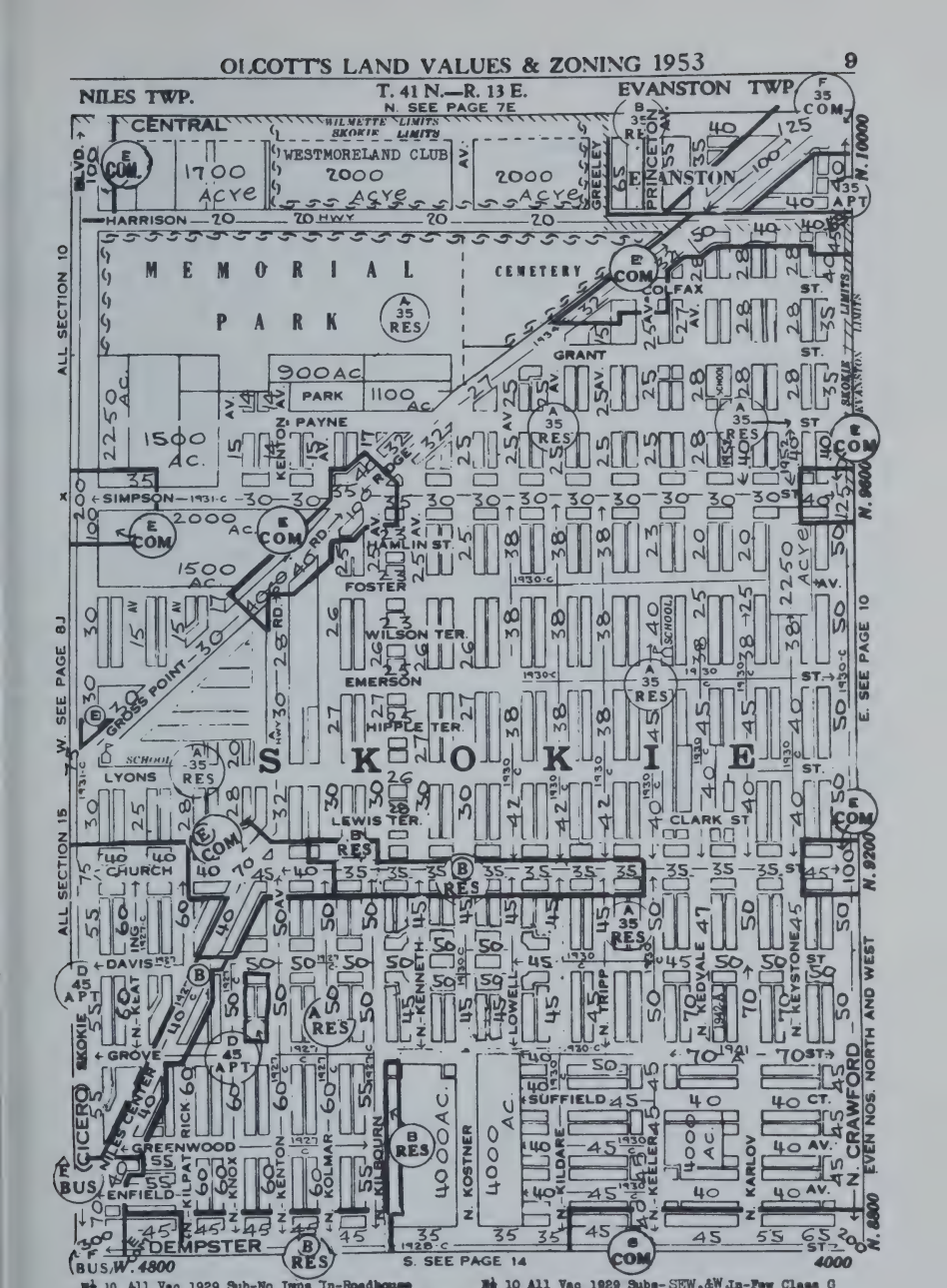

W½ 10 All Vac 1929 Sub-No Imps In-Roadhouse
NW 15 All Vac 1927 Sub-(E ½ Sewr & W.in)W ½ W.
SW 15 All Vac 1937 Sub-All Imps In-Restricted
N½ 10 All Vac 1929 Subs-SEW.&W.In-Few Class C
NE 15 Most Vac 1929 Subs-Most Imps In
SE 15 Most Vac 1929 Sub-1941 Sev Class C-I-Woods

Continued from page A4 6

nereafter, governing any subject matter in the Chicago Zoning Ordinance.

Words in the present tense include the future; the singular number includes the plural and the plural the singular; the word "shall" is mandatory.

All measured distances shall be to the nearest integral foot. If a fraction is ½ foot or less the integral foot next below shall be taken.

Accessory Building — A building designed for an auxiliary use.

Alley—A public way not exceeding 30 feet in width at its intersection with a street, customarily used for ingress to and egress from service entrances of buildings.

Apartment—A room or suite of rooms, arranged, designed, used or intended to be used as a single housekeeping unit.

Apartment House—A residence in which there are three or more apartments.

Automobile Compound—Any land area located on the lot on which any residence is located, or on contiguous lots on which group houses are located, used or intended to be used for the storage of the private passenger automobiles of the occupants of the residence or group houses.

Auxiliary Use — A use customarily incidental and accessory to the permitted use of the lot.

Billboard—Any structure affixed to the surface of the land, designed, arranged, used or intended to be used exclusively for a sign.

Boarding or Lodging House—A residence in which table board or sleeping accommodations, or both, are provided for compensation for any person who is not a member of the keeper's family.

Block—All that part of one side of a street which is between two intersecting or intercepting streets, or between an intersecting or intercepting street and a railroad right of way or waterway.

Building—Any structure with substantial walls and roof securely affixed to land and entirely separated on all sides from any similar structure by space or by walls in which there are no communicating doors, windows or similar openings.

Depth of Lot—The mean distance from the front street line of the lot to its rear line measured in the general direction of the side lines of the lot.

Family Residence — A building entirely separated from any other building by space, designed, arranged, used or intended to be used as one apartment.

Duplex Residence—A building entirely separated from any other building by space, designed, arranged, used or intended to be used as two apartments.

Garage—A private garage is a compartment within or attached to a residence, or any building located on a lot on which a residence is located, designed, arranged, used or intended to be used for the storage of the private passenger automobiles of the occupants of the residence.

A community garage is two or more private garages.

A public garage is any building other than a private or community garage, designed, arranged, used or intended to be used for the storage of motor vehicles.

Grade—The finished grade of a lot improved with building is the elevation of the surface of the land

Continued opposite map 17 E

Unit Values for 125ft.in depth
Depth tables in front of book.

T. 41 N.—R. 13 E.

EVANSTON TWP.

N. SEE PAGE 7F

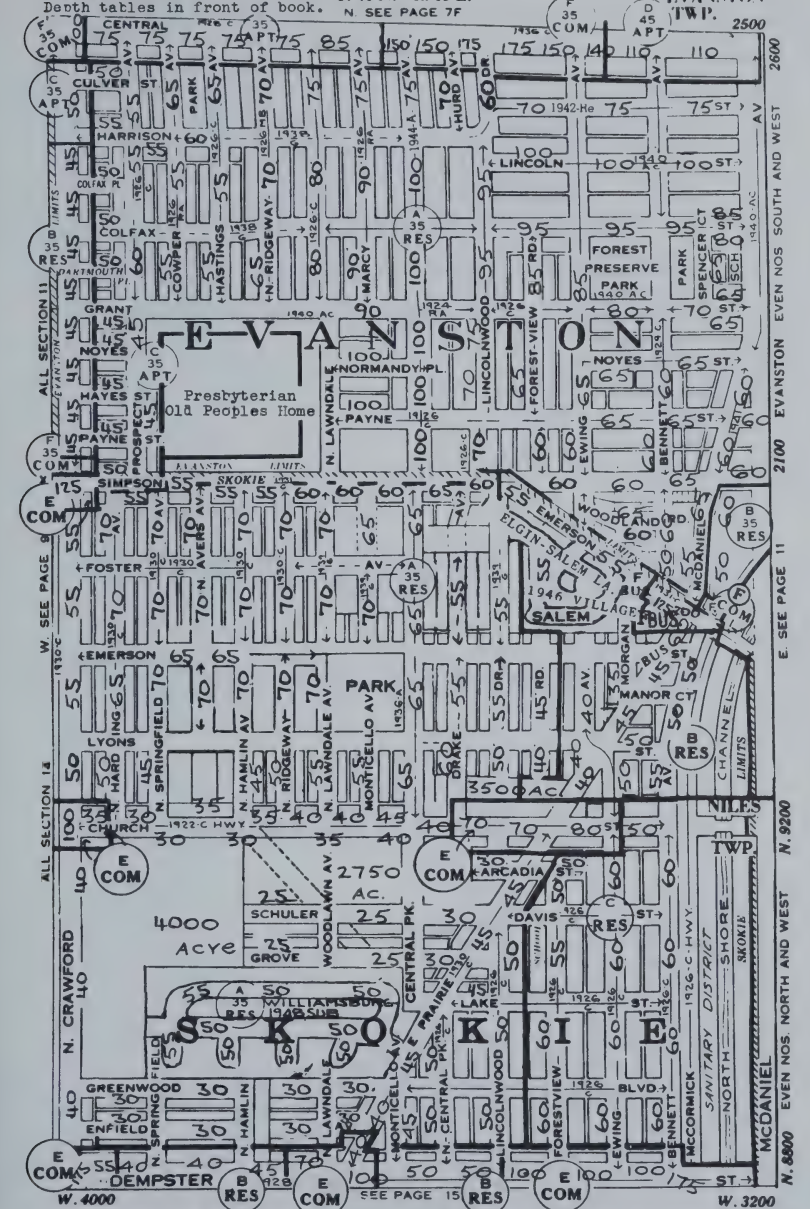

W½ 11 Class C-D-G-I-J-Native White
NW 14 1929 Sub-1940 Class G-I-Native
SW 14 1929 Sub All Vac-No Imps-Few Class F

E½ 11 Class F-G-I-J-Estates-Native White
NE 14 1929 Subs-1940 Class G-I-*1946 Village*
SE 14 1926 Sub Class D-O-P-2/3 Vac-Native White

"Complete Insurance Service"

The facilities of this office anticipate the needs of the Agent or Broker in all forms of insurance.

BRUMMEL BROS.

Insurance Underwriters

Cook County Department Managers representing Strong Old Line Companies only

175 West Jackson Boulevard
CHICAGO, ILLINOIS

TELEPHONE WAbash 2-2055

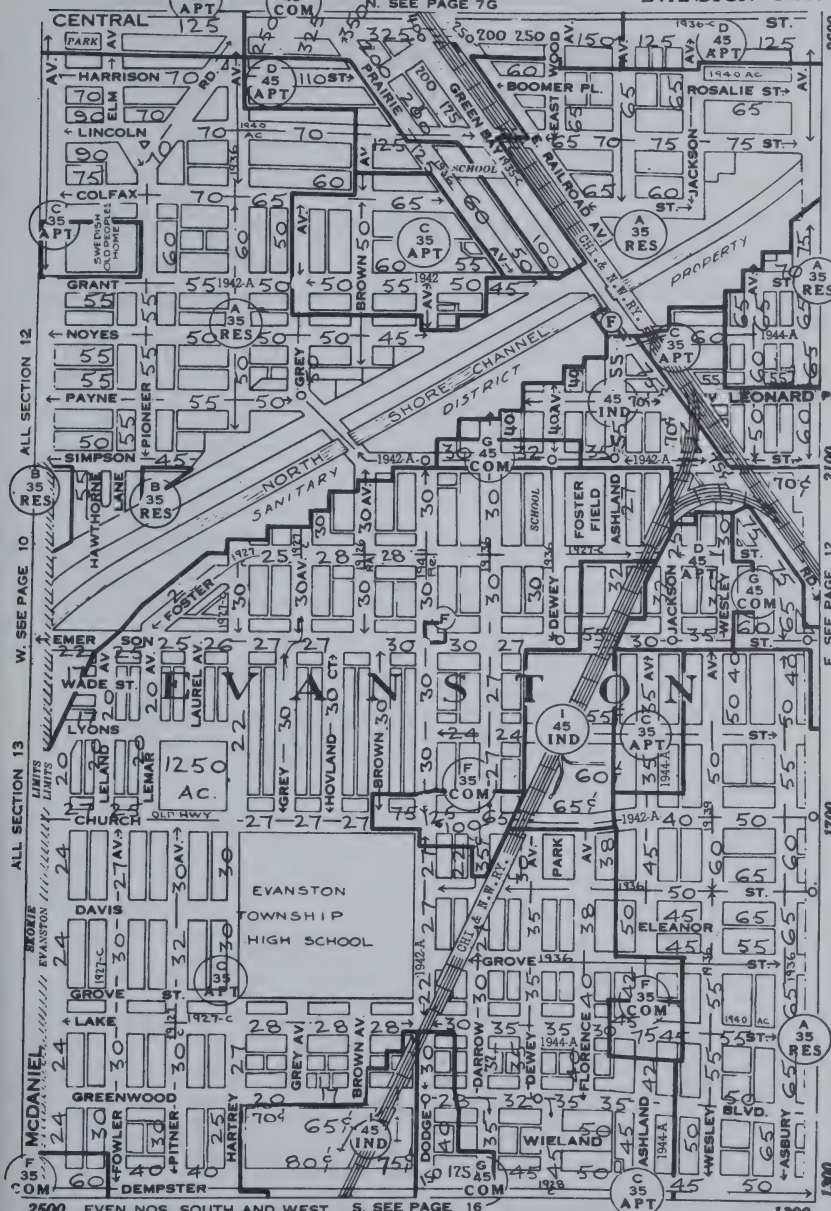

WE 12 Class F-G-I-W-Native White
NW 13 Class A-C-D- (Emerson to River Negro)
SW 13 Class A-C-D-O-Native White
EE 12 (N.River) C-I-J-R-White (S. of) A-B-C-Negro
NE 13 (N.Emerson) A-B-C-Negro (S. of) E-F-H-White
SE 13 Class C-D-E-F-J-O-P-Native White

MORTGAGE LOANS

For BUILDING
BUYING or
REFINANCING

FIRST NATIONAL BANK and TRUST COMPANY of EVANSTON

DAvis 8-8100 ROgers Park 4-9821

EVANSTON TWP. T. 41 N.—R. 14 E.

N. SEE PAGE 7H

FOR LAND VALUES SEE DUPLICATE MAP 12

ZONING CORRECTED AS OF 1940 ORDINANCE

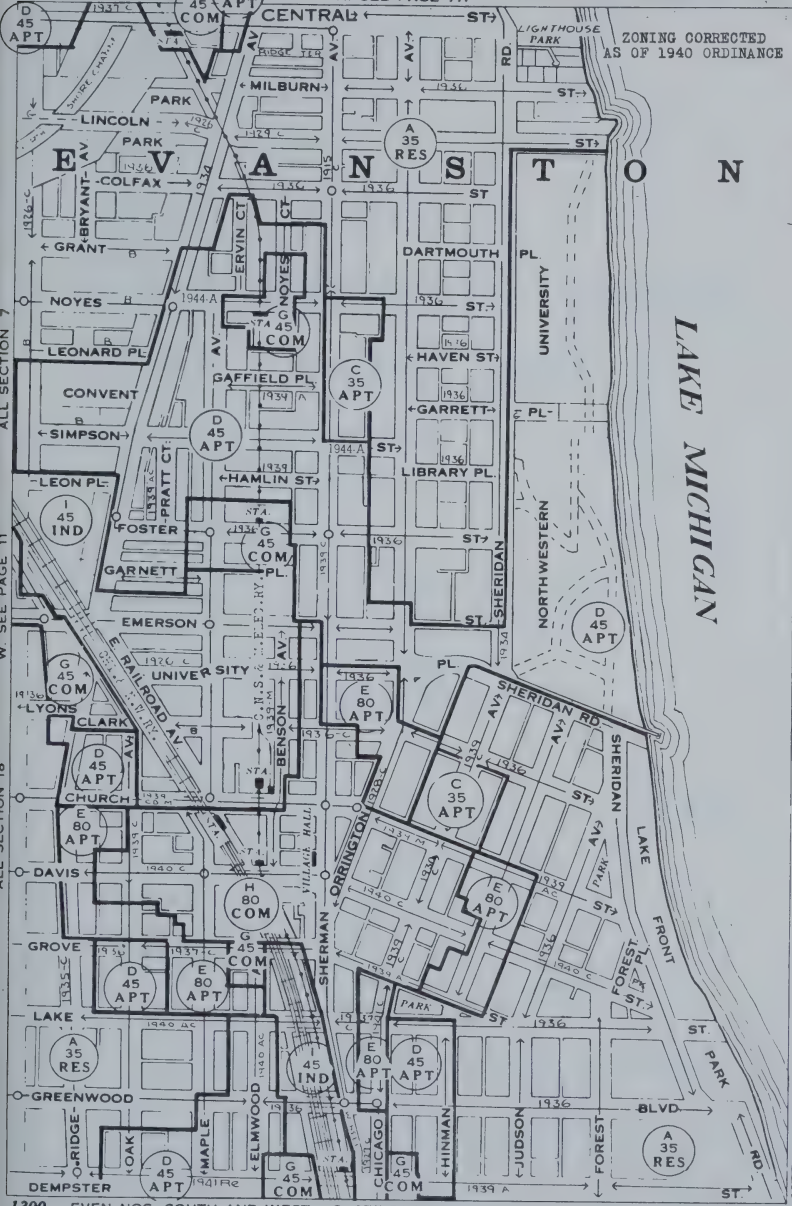

W½ 7 Class D-G-I-O-P-Q-Native White
NW 18 Class E-F-N-O-P-Q-R-T-Few Negro
SW 18 Class F-J-K-O-P-Q-R-Native White

E½ 7 Class F-I-J-K-Estates (Frat Hses) Native
NE 18 Class F-I-J-K-Estates (Frat Hses) Native
SE 18 Class F-G-I-J-K-Estates (Frat Hses) Native

Chicago and Suburban Real Estate

Sales — Management

Insurance — Appraisals

Mortgage Financing

Apartment—Commercial
Residential
FHA and Conventional

QUINLAN AND TYSON
INC.

ESTABLISHED 1884

1571 Sherman Ave
Evanston
UNiversity 4-2600
Wilmette 6700

CHICAGO TELEPHONE
AMbassador 2-3755

586 Lincoln Ave
Winnetka
Winnetka 6-0177

CHICAGO TELEPHONE
AMbassador 2-3153

Unit values are for 125 ft. in depth.
Riparian rights values are for prevailing depth.
See depth tables in front of book.

T. 41 N.—R. 14 E.
N. SEE PAGE 7H

EVANSTON TWP.

SEE DUPLICATE MAP 12 FOR ZONING

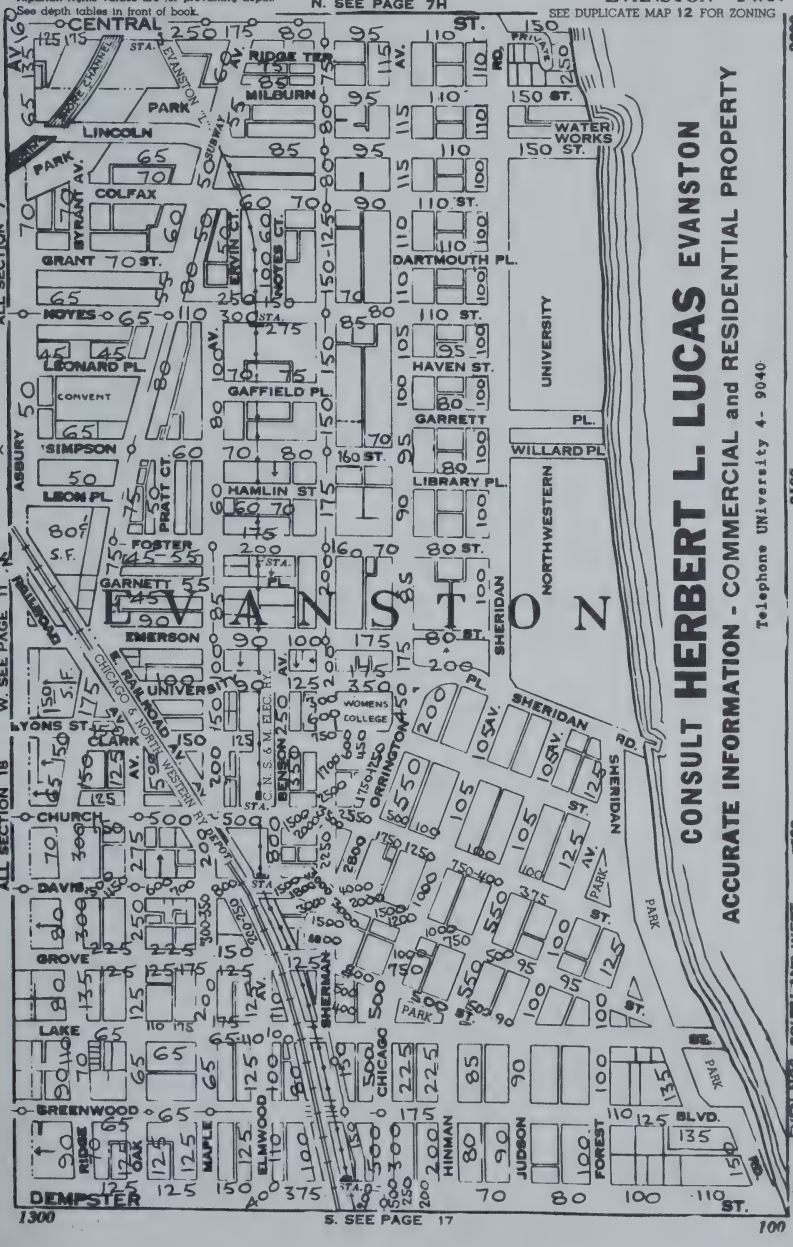

MAINE TWP. T. 41 N.—R. 12 E.

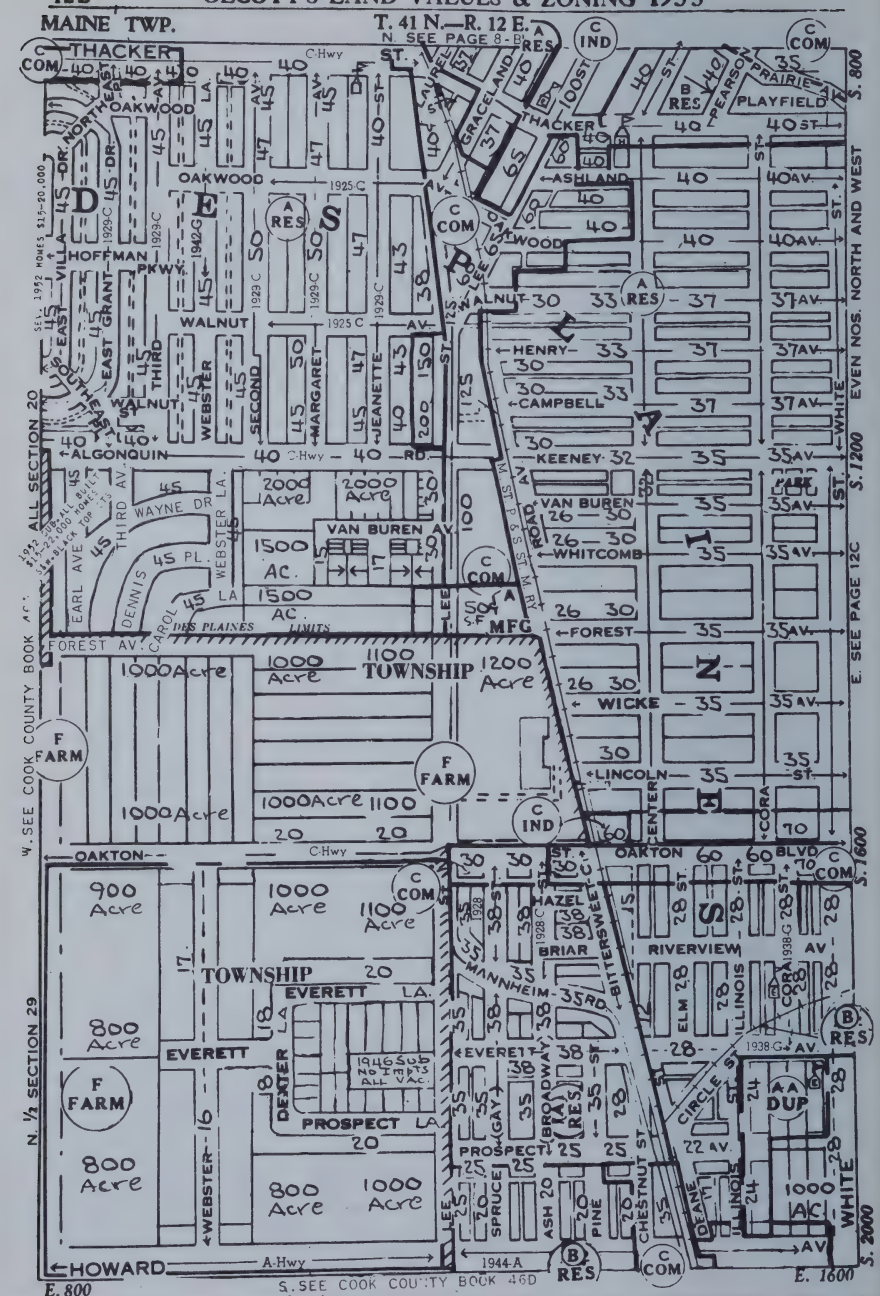

NW 20 1929 Sub-All improvements in-$15/25,000 homes
SW 20 Truck farms-Acre tracts-$8/10,000 frame
NW 29 Truck farms-Acre tracts-$8/10,000 frame
NE 20 $8/15,000 village homes-Several vacant lots
SE 20 $8/15,000 village homes-Several vacant lots
NE 29 (West½ 1929/47 $12/15M homes)(East½ 1944 def

T. 41 N.—R. 12 E.
N SEE PAGE 8C

MAINE TWP.

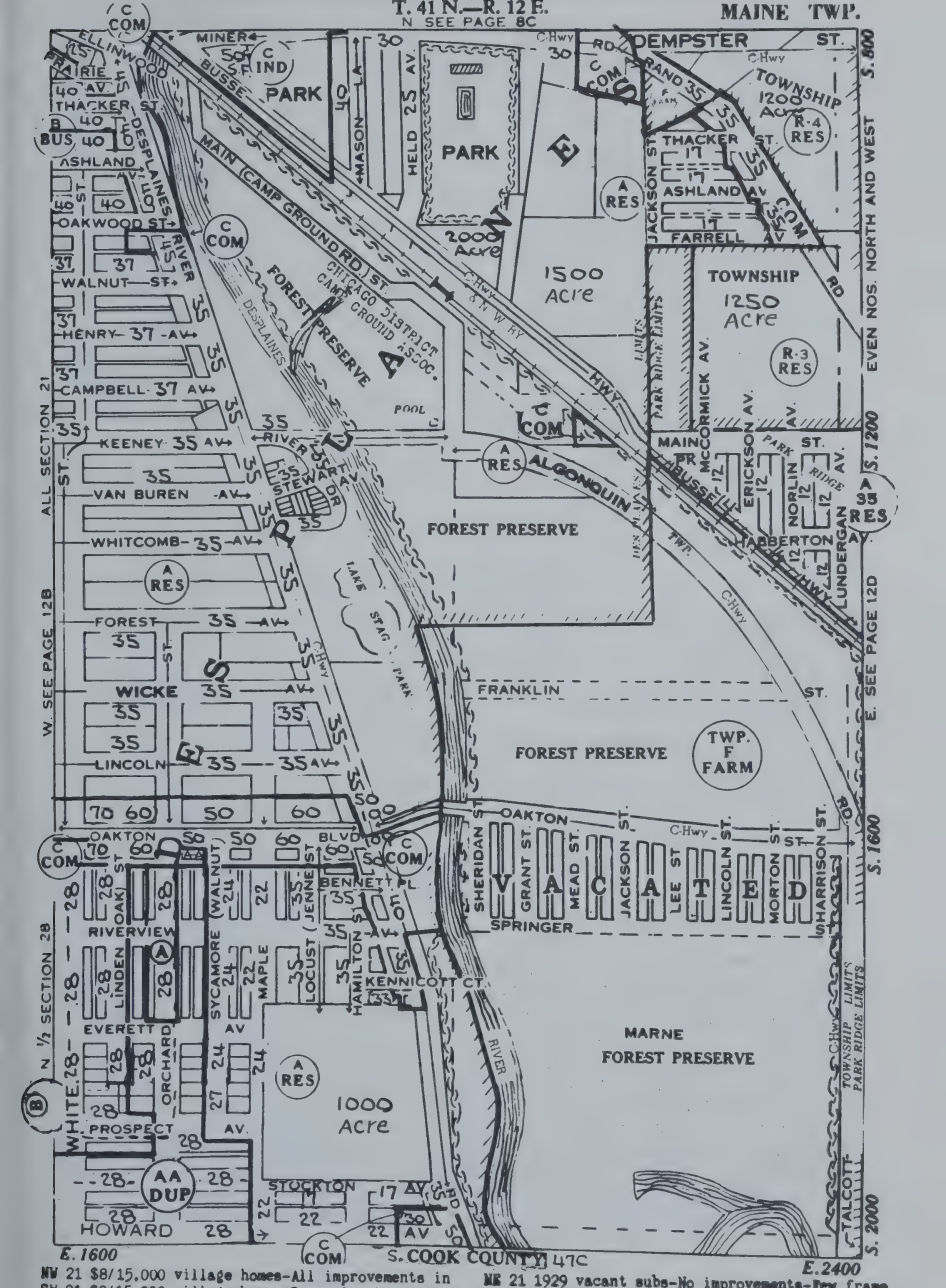

NW 21 $8/15,000 village homes-All improvements in
SW 21 $8/15,000 village homes-Several vacant lots
NW 28 $12/20,000 1929 homes-Several 1944 defense hms.
NE 21 1929 vacant subs-No improvements-Few frame
SE 21 1929 vacant subs-No improvements-Few frame
NE 28 Forest preserves

T. 41 N.—R. 12 E. MAINE TWP.

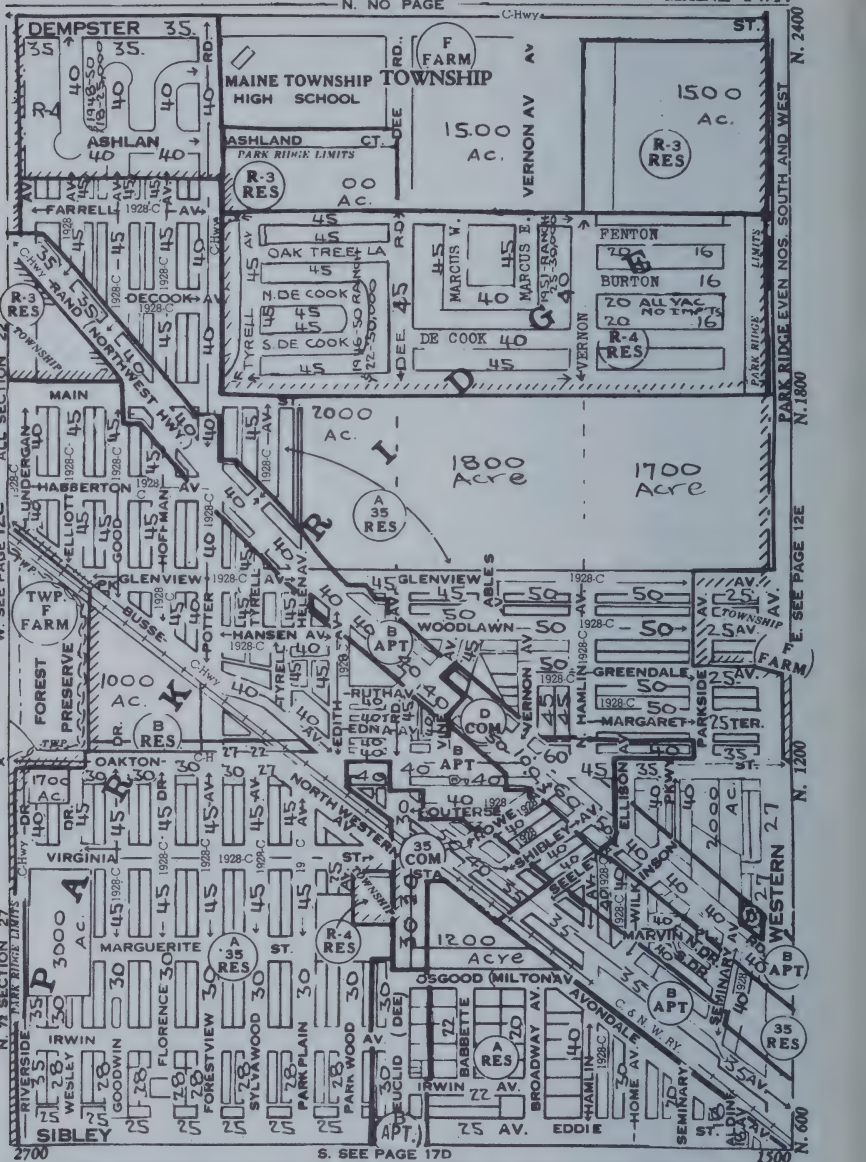

NW 22 1928/47 $10/15M homes-All imp'ts in-Sev'l lots NE 22 1947 homes $14/16,000-Gravel streets
SW 22 1928/47 $10/15M homes-All imp'ts in-Sev'l lots SE 22 1928/1947 homes-$10/15,000
NW 27 1928 homes $8/12M-Most vacant-(No.½ imp'ts in NE 27 1928/1947 homes-$10/15,000

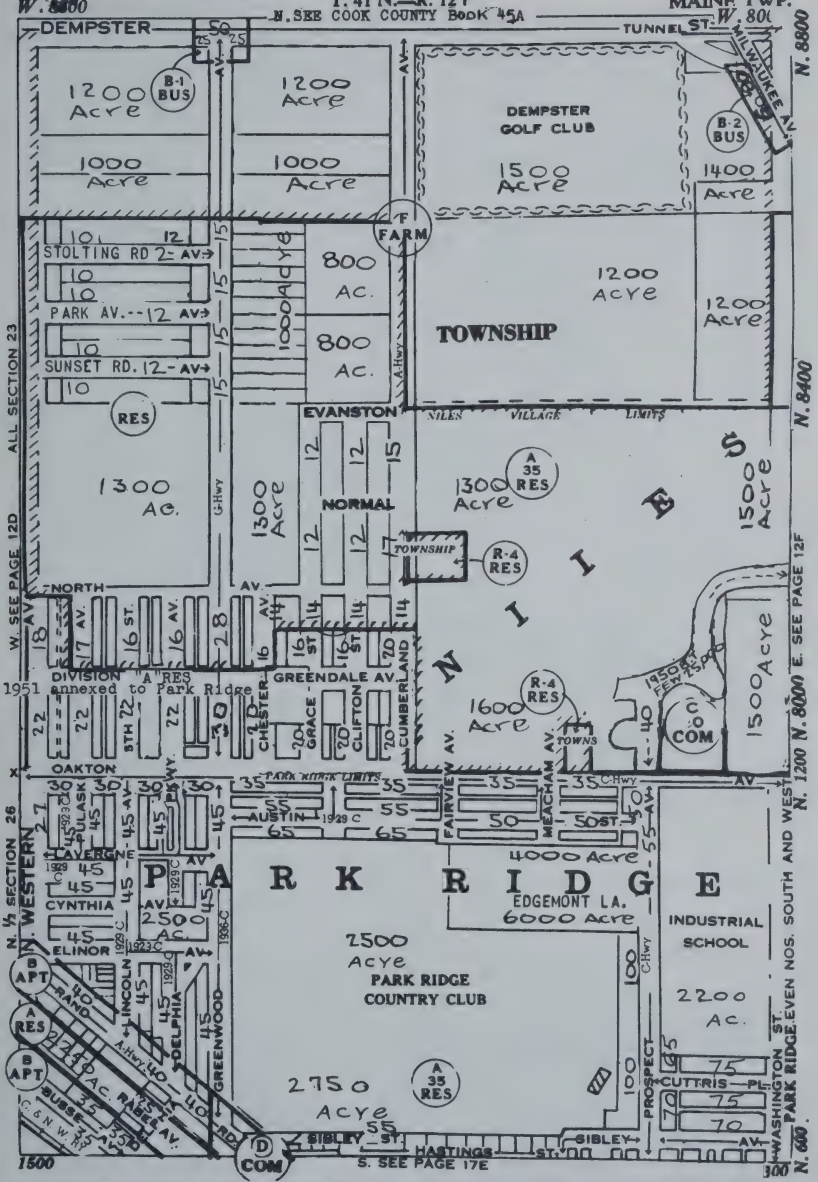

NW 23 1939 Sub-Acre tracts-$6/10,000 frame
SW 23 1929 Subs-Most vacant-No improvements
NW 26 1929-42-47 $12/15,000 homes-ALL imp'ts in

NE 23 Potential sub acres
SE 23 1947 Veterans co-op under construction
NE 26 (North ½ $12/15M)-(South ½ $20/50M) Homes

T. 41 N.—R. 12 E.

MAINE TWP.

W. 8000 — W. 7200

DEMPSTER — N. SEE COOK COUNTY 45B — AV.

N. 8800

NILES VILLAGE LIMITS

1500 Acre — 1200 Acre — 1000 Acre — 1000 Acre — 1000 Acre — 1200 Acre — 1500 Acre — 800 Acre — 950 Acre — 900 Acre — 900 Acre — 1500 Acre — 1750 Acre — 1000 Acre — 1000 Acre — 1500 Acre — 1800 Acre — 1000 Acre — 1200 Acre — 1600 Acre — 2000 Acre — 1600 ACRE — 2500 Acre — 1500 Acre — 1500 Acre

F FARM — TOWNSHIP

A 35 RES — B 40 APT. — 20 C COM — 30 COM — R-4 RES

MILWAUKEE — ELMORE AV. — CRAIN ST. — MERRILL ST. — GREENLEAF — HULL AV. — LEE ST. — MAIN — GRENNAN PL. — KEDZIE — MADISON ST. — MONROE — KEENEY — OZANAM — OAKTON — CLEVELAND — SEWARD ST. — KIRK ST. — MULFORD ST. — LAHON ST. — WILMA PL. — CUTTRESS ST. — JONQUIL — HOWARD — PARK RIDGE — SIBLEY — WASHINGTON — WISNER — ELMORE — MERRILL — EAST — JOYCE PL. — OVERHILL — OTTAWA — ORIOLE — LEANDER — OSCEOLA — OKETO — ODELL — CONTO — TER. — DOBSON — HARLEM — C.Hwy — NILES — VILLAGE — LIMITS — CHICAGO LIMITS — PARK L. "L"

N. ½ SECTION 25 — ALL SECTION 24 — W. SEE PAGE 12E — E. SEE PAGE 12G

N. 8400 — N. 8000 — N. 7600

NILES EVEN NOS. NORTH AND WEST

1952 SUB. ALL $16,000 HOMES $20,000

1929 SUB-ALL 1952 $16,000 HOMES

1929-C — 1941-G — 1942-C — 1927-C

1200 — 600 — 300 — W. 1 E. 1 — PARK RIDGE EVEN NOS. SOUTH AND WEST — S. SEE PAGE 18 — W. 7200

NW 24 1929. Sub-All vacant-No improvements
SW 24 1929-41-47 $10/15,000 homes-No improvements
NW 25 1929-42-47 $15/35,000 homes
NE 24 Truck farms-Potential subs
SE 24 1929-41 $10/15,000 brick homes
NE 25 1929 sub-SEV. 1952-$16-20,000 HOMES

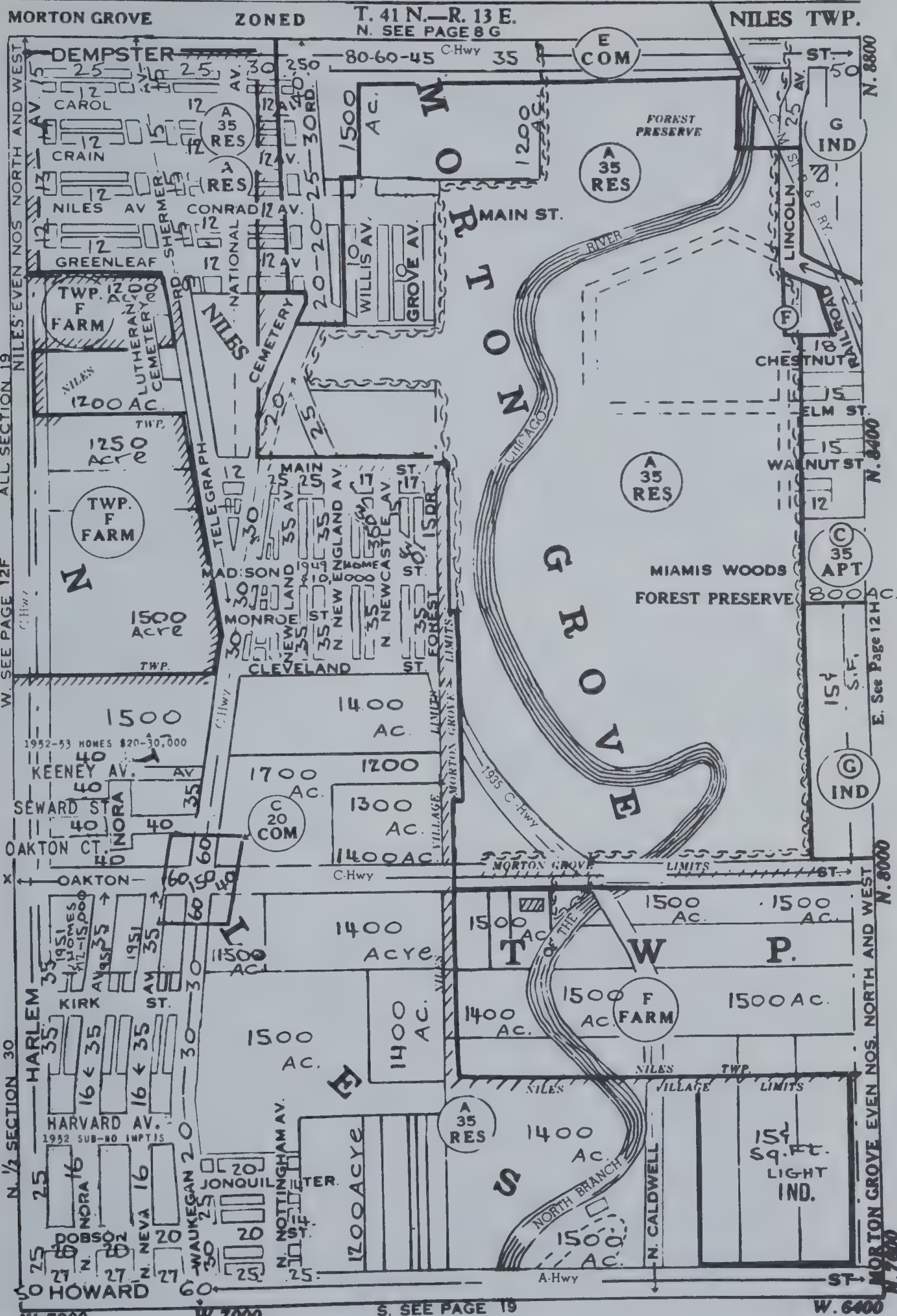

NW 19 1929 Subs-All Vac-No Imps-Rdhses on Waukegan
SW 19 1949 sub. $10,000 Homes-Truck Farms
NW 30 1929 Subs-All Vac-No Imps-Rdhses on Waukegan
NE 19 Forest Preserve
SE 19 Forest Preserve
NE 30 Truck Farms-Acre Plots

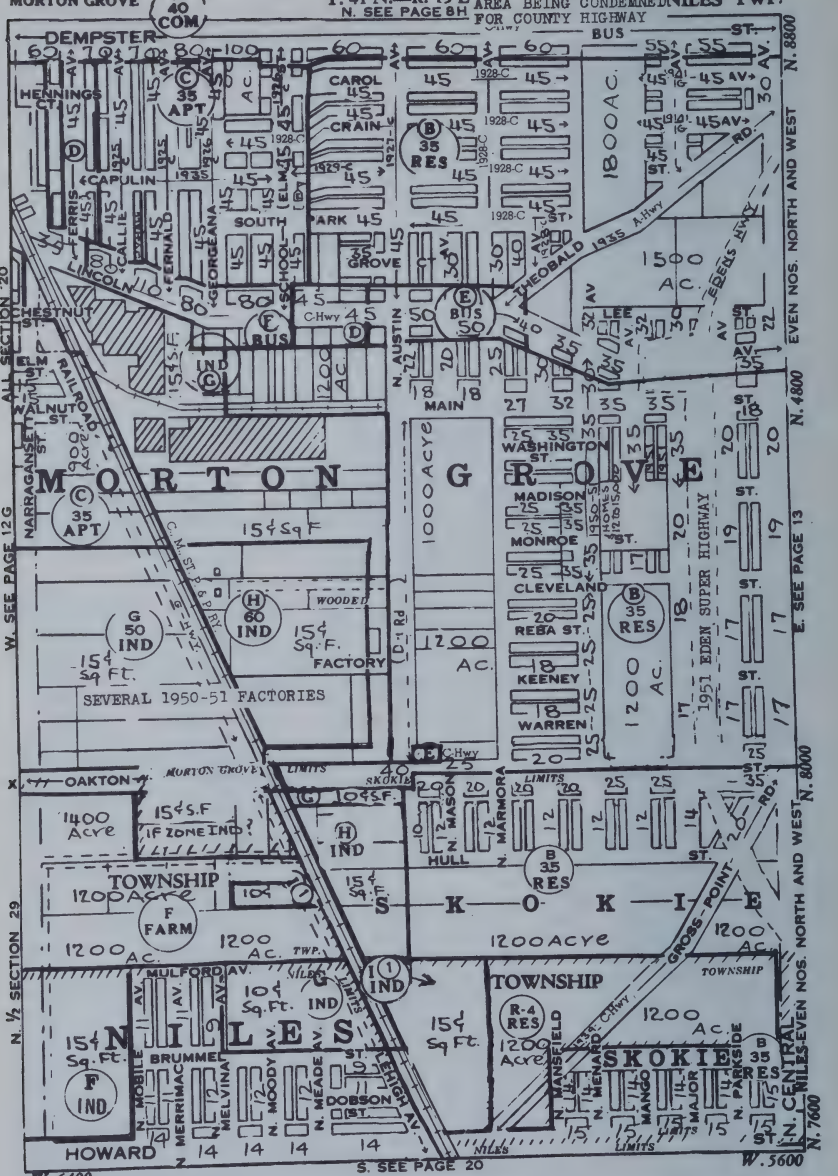

NW 20 Class A-B-C-D-Native White-Roadhouses
SW 20 Few 1940 Class T-Wooded Acres-Farms
NW 29 1929 Subs-All Vac-No Imps.

NE 20 (W. ½ 1929 Cl. D-G-Imps) (E. ½ 1941 G-Native)
SE 20 1929 Subs All Vac-No Imps.
NE 29 1929 Subs All Vac-No Imps-Truck Farms

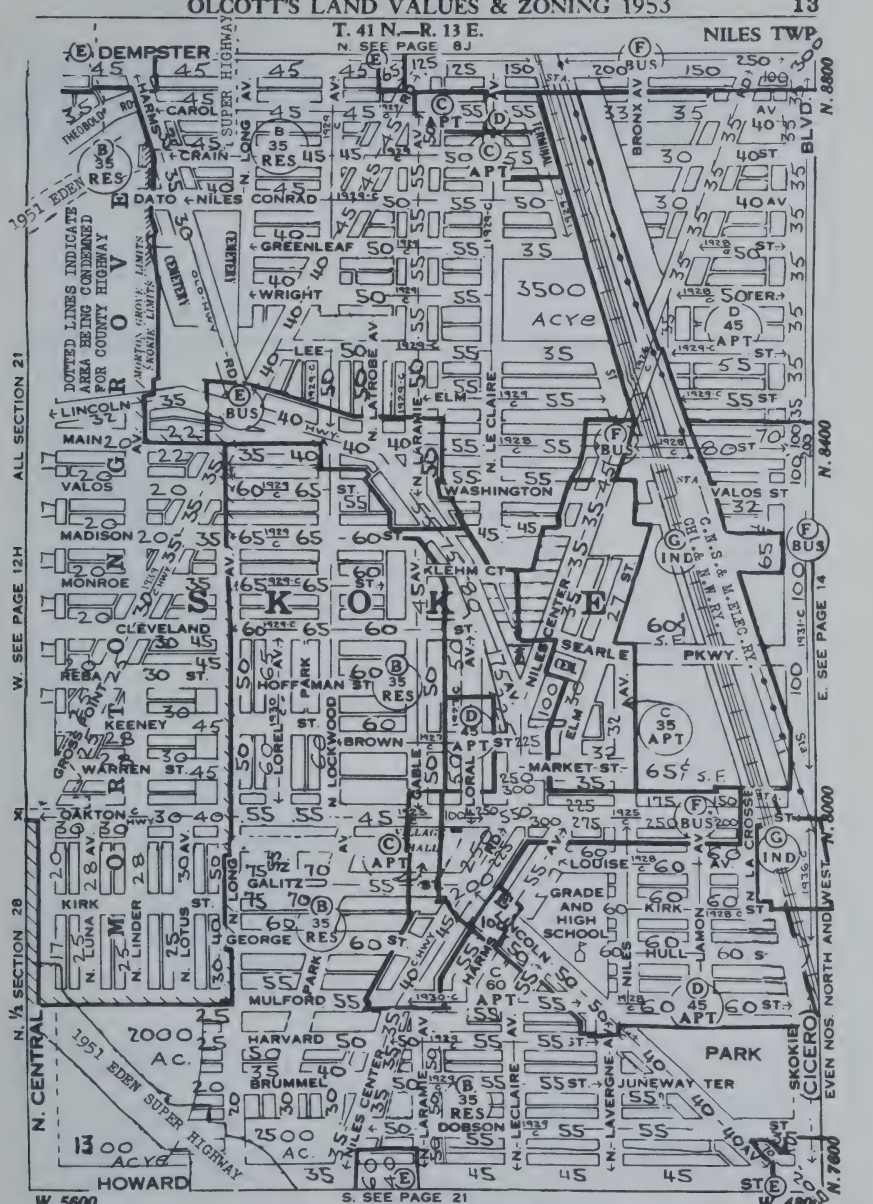

NW 21 1929 Subs-All Imps In-Few Class G-I
SW 21 1929 Subs-E ½ 1940 Class D-E-G-(W ½ Vac)
NW 28 1929 Subs-E ½ 1940 Class D-E-G-I-(W ½ Vac)
NE 21 1929 Subs-Most Vac-Imps In-Few Class O-R
SE 21 Class D-E-G-Old Business Dist-Native
NE 28 1929 Subs All Imps In-Sev Class D-O-P-G-I

HENRY HARROLD

Real Estate Sales Service

4734 Oakton St. Corner Skokie Road

Phone ORchard 3-1456

PHONE ORCHARD 5-1222-1223 ESTIMATE FREE

HUBERT G. HANSEN & SONS

Builders of Better Homes

REAL ESTATE - LOANS
INSURANCE

4646 OAKTON ST. SKOKIE, ILL.

ARMOND D.

KING

INC.

ACREAGE SKOKIE

RESIDENTIAL LINCOLNWOOD

COMMERCLAL NILES

INDUSTRIAL MORTON GROVE

Telephones

Skokie, ORchard 3-1234 Chicago, IRving 8-6566

5120 OAKTON ST. SKOKIE, ILL.

T. 41 N.—R. 13 E.

N. SEE PAGE 9

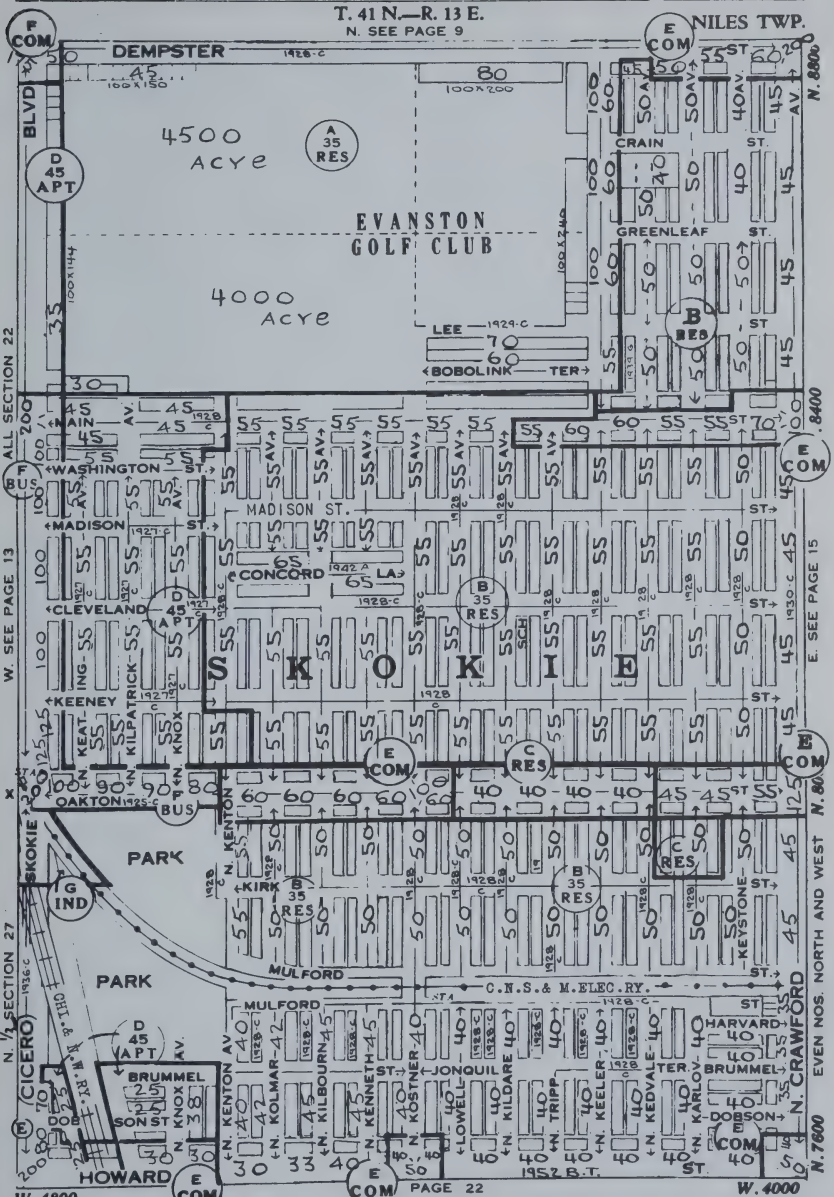

NW 22 Class I-J-1940 Facing Club-Native
SW 22 1929 Subs-Imps-Class D-O-R-G-I-Native
NW 27 1929 Subs-Imps-Class D-O-G-I-1940-Native

NE 22 (E ½ Class G-1939-42) (W ½ G-I-J-1941-Native)
SE 22 1929 Sub All Imps-Sev 1940-Class G-Native
NE 27 1929 Sub All Imps-Class D-O-R-Few 1940 G

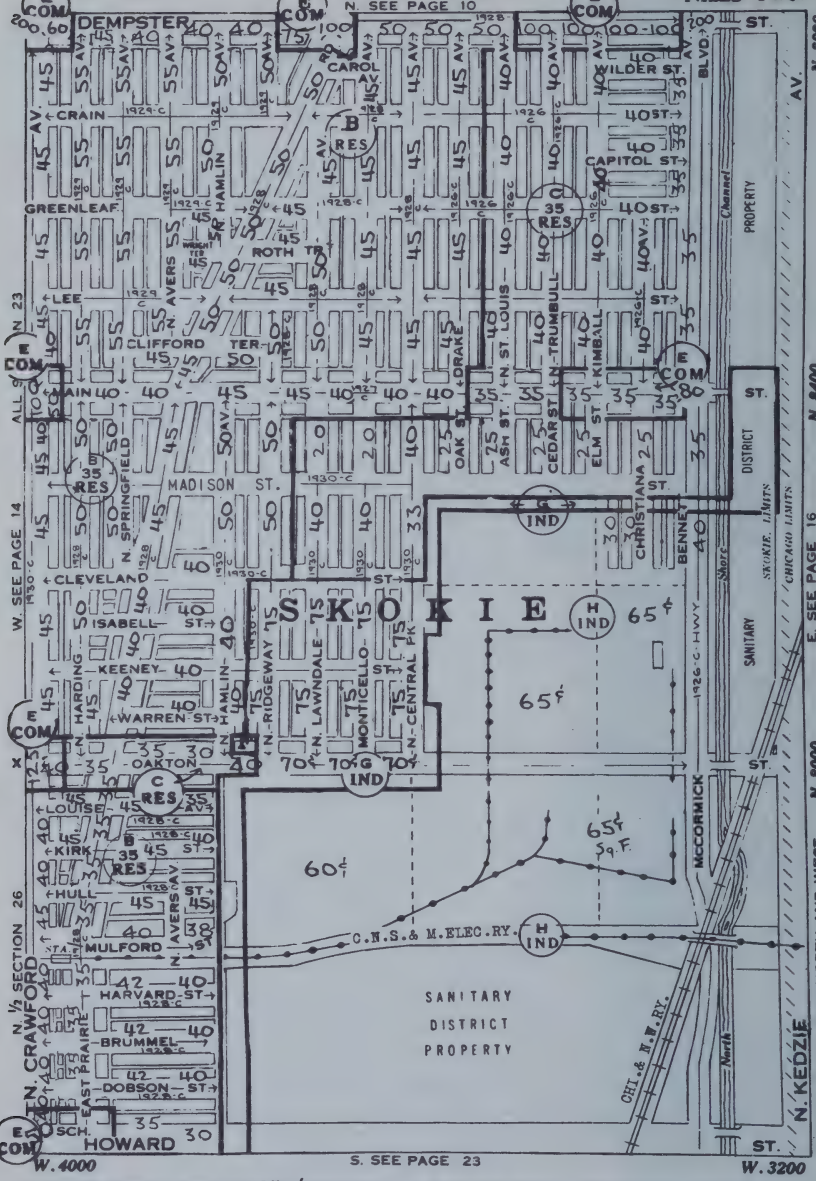

NW 23 1929 Subs-All Imps-SEV.1952-$15-18,000
SW 23 1929 Sub-All Imps-Few 1940 Class G-I-1952-$18
NW 26 1929 Subs-All Imps-Few Class D-O-R-Native
NE 23 1929 Sub-All Imps-Few Class D-O-P-Native
SE 23 1929 Sub-All Vac-No Imps-Few Class T
NE 26 Disposal Plant-Few Class T-Most Vac

T. 41 N.—R. 13 E. EVANSTON TWP.

N. SEE PAGE 11

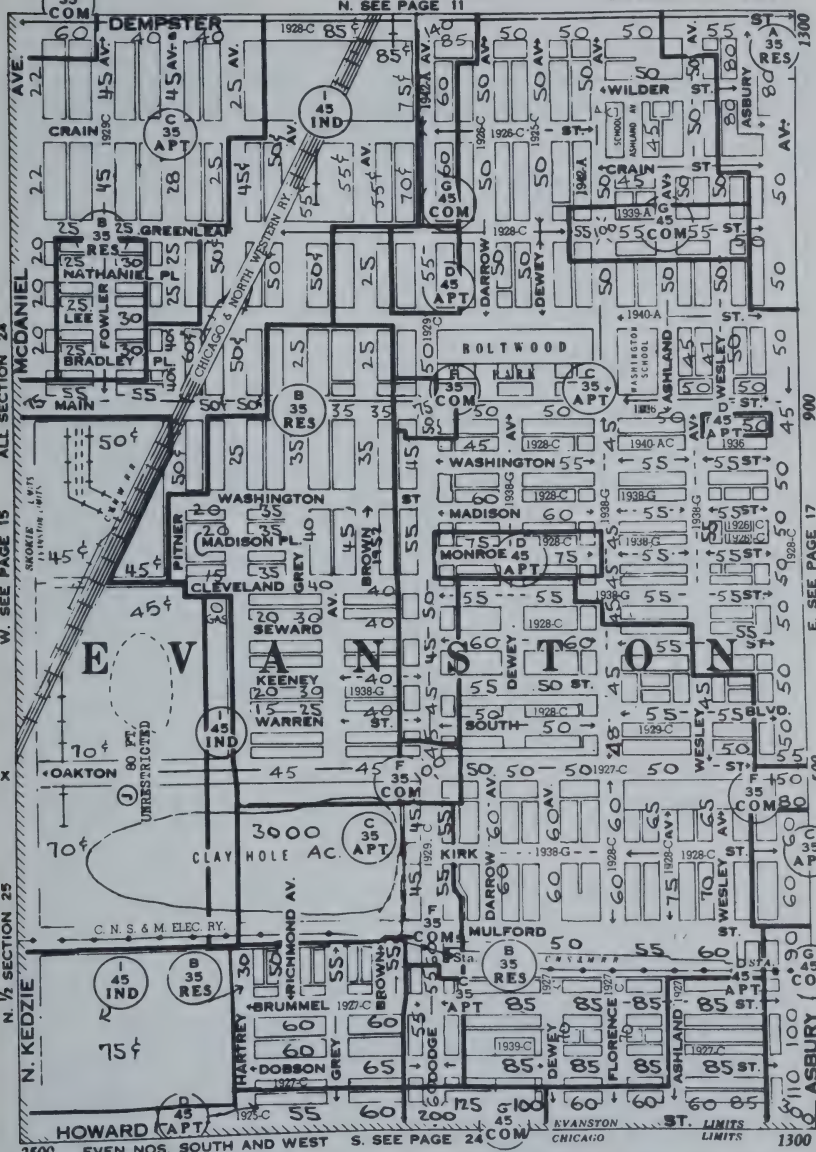

NW 24 1929 Sub All Vac-Few Class T-Yards
SW 24 1929 Subs-Most Vac-Few G-I-1940-Native
NW 25 1929 Sub All Vac-Imps In-No Stores

NE 24 Class C-D-N-O-Few Lots-Polish-Bohm-Native
SE 24 Class C-D-N-O-1/3 Vac-Native White-1941 Cl.G
NE 25 Class D-I-O-P-R-Lots-1940 Sev Cl.G-I-Native

W. S. HENNESSEY CO.
REALTORS

TELEPHONES
GReenleaf 5-0471
ROgers Park 4-0458

563 HOWARD STREET
EVANSTON ~ ILLINOIS

PROPERTY MANAGEMENT • INSURANCE • BROKERAGE

35 YEARS SERVICE IN THIS COMMUNITY

MEMBERS

CHICAGO REAL ESTATE BOARD
CHICAGO ASSOCIATION OF COMMERCE
EVANSTON—NORTH SHORE REAL ESTATE BOARD
NORTH SIDE REAL ESTATE BOARD

IF...IT'S NORTH SHORE

...SEE

SADLER and HULTMAN, Inc.
REALTORS

514 Davis St. :: Evanston

GReenleaf 5-0500 SHeldrake 3-1000 Wilmette 1500

Competence . . . Experience . . . Courtesy

WENNERSTRAND & COOPER
Real Estate — Property Management

•

525 GROVE STREET
"Across From Raymond Park"
EVANSTON, ILLINOIS
GREENLEAF 5-3030

Realtors

Member Evanston — North Shore Board of Realtors

1300 EVANSTON TWP. T. 41 N.—R. 14 E. SEE DUPLICATE MAP 17 FOR ZONING N. SEE PAGE 12 100

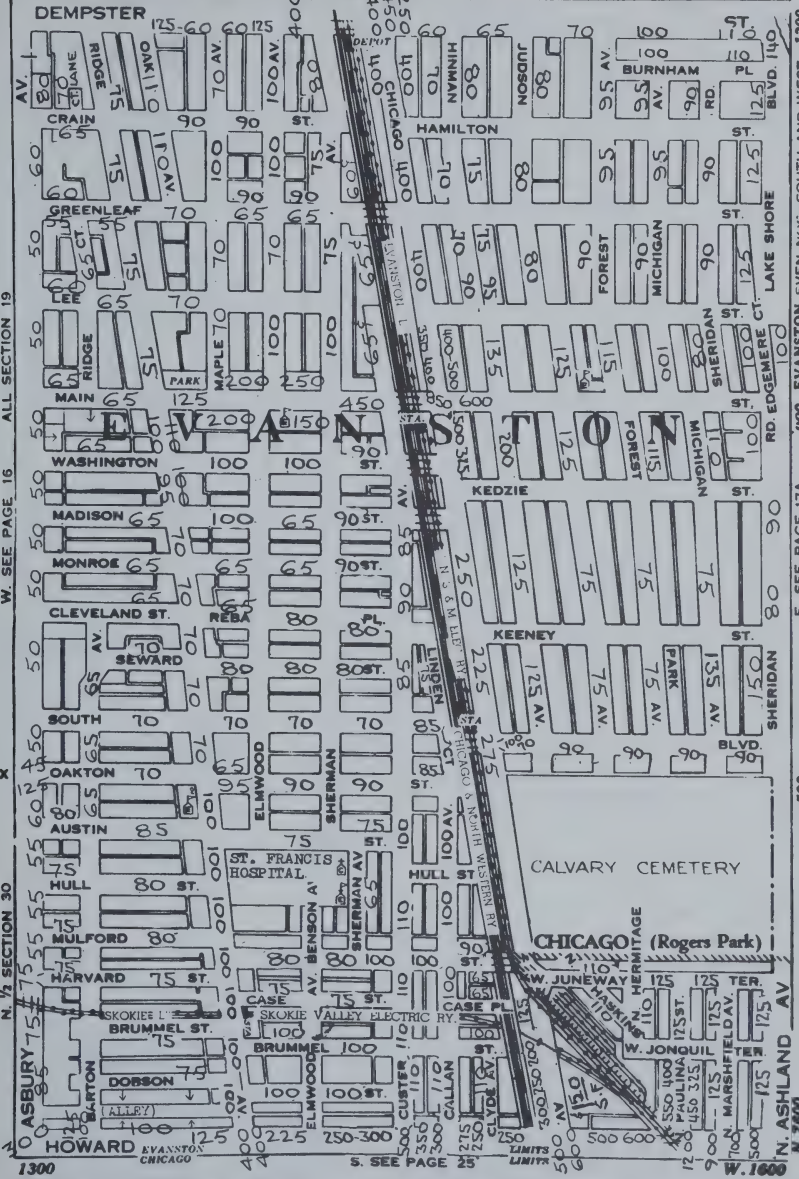

NW 19 Class F-J-K-P-Q-T-Active 1929-Native
SW 19 Class F-J-P-Q-Active 1929 Cl. G-I- 1941
NW 30 Class D-F-G-O-Q-R-Active 1929-Native
NE 19 Class F-G-I-J-K-Native-1940-42 Sev.Cl.I-J
SE 19 Class F-G-I-J-P-Q-Native-1940 Few G-I-J
NE 30 1917-O-P-Q-R-Native-Ger-Rus-Can-Swed

SEE DUPLICATE MAP 17 FOR LAND VALUES

T. 41 N.—R. 14 E.

N. SEE PAGE 12

EVANSTON TWP.

NW 19 Class F-J-K-P-Q-T-Active 1929-Native
SW 19 Class F-J-P-Q-Act. 1929-Cl. G-I 1921
NW 30 Class D-F-G-O-Q-R Active 1929-Native

NE 19 Class F-G-I-J-K-Native-1940-42 Sev. Cl. I-J
SE 19 Class F-G-I-J-P-Q-Native 1940 Few G-I-J
NE 30 1917-O-P-Q-R-Native-Ger-Bus-Ger-Swed

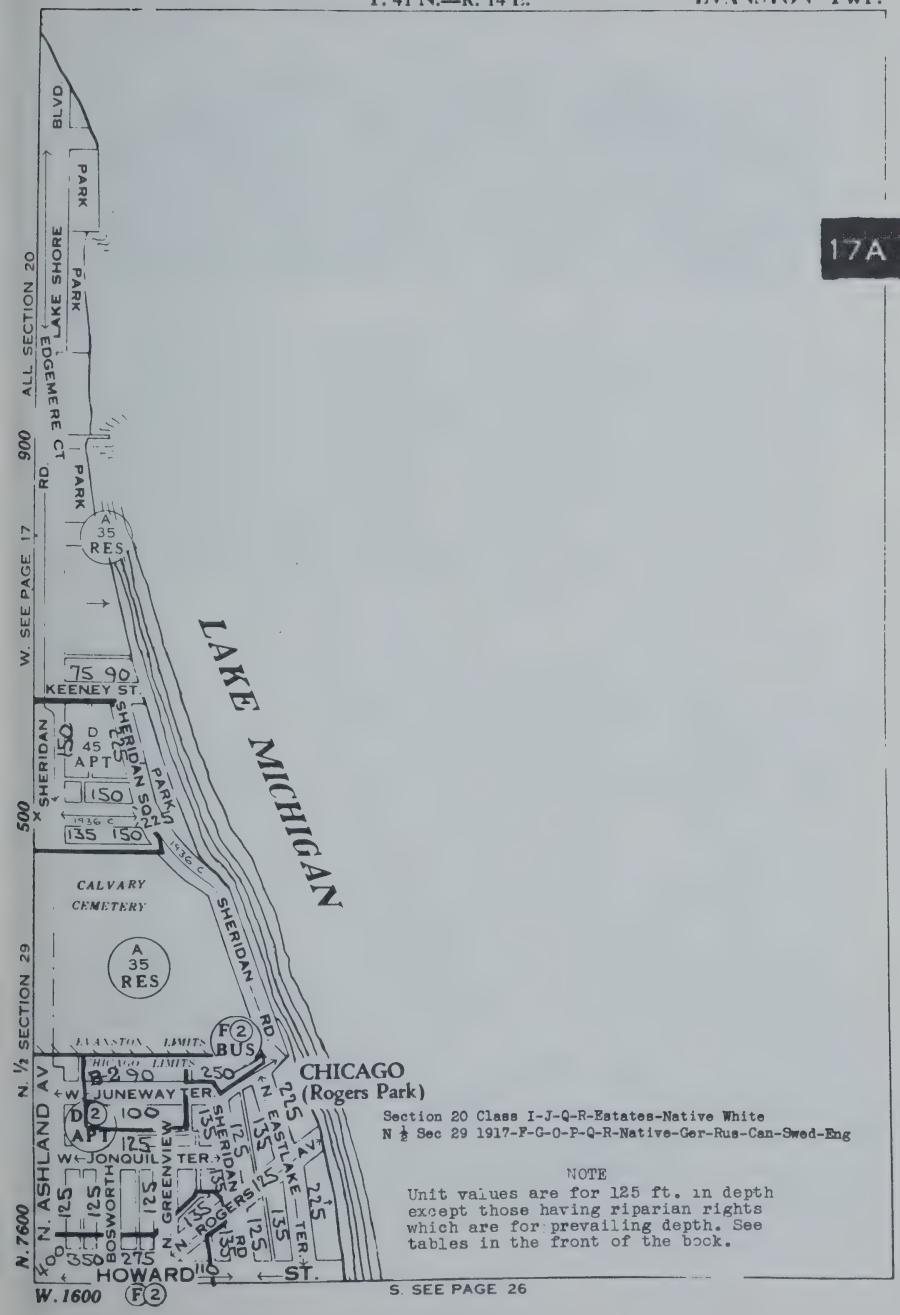

Section 20 Class I-J-Q-R-Estates-Native White
N ½ Sec 29 1917-F-G-O-P-Q-R-Native-Ger-Rus-Can-Swed-Eng

NOTE

Unit values are for 125 ft. in depth except those having riparian rights which are for prevailing depth. See tables in the front of the book.

 Continued from map 9

OLD STYLE ROW HOUSES*

CLASS 10-G

*For Buildings 30 Years Old & Older.

Grade of Construction		2 Story Area of Each Single Residence											
		1600	1800	2000	2200	2400	2600	2800	3000	3200	3400	3600	3800
Frame	1st Grade...	2.85	2.76	2.65	2.59	2.55	2.48	2.43	2.37	2.34	2.29	2.25	2.22
	2nd Grade...	2.57	2.47	2.39	2.34	2.30	2.24	2.18	2.15	2.08	2.07	2.02	2.00
	3rd Grade...	2.31	2.22	2.15	2.09	2.07	2.00	1.96	1.92	1.86	1.86	1.82	1.81
Brick	1st Grade...	3.90	3.76	3.64	3.50	3.38	3.26	3.13	3.04	2.93	2.82	2.72	2.69
	2nd Grade...	3.56	3.42	3.29	3.19	3.07	2.98	2.85	2.77	2.65	2.56	2.47	2.46
	3rd Grade...	3.20	3.11	2.98	2.86	2.76	2.67	2.56	2.50	2.39	2.30	2.21	2.21

BASE PRICE INCLUDES: Ordinary Basement, One Bath Room for Each Residence, Hot Water Heat, No Attic, Face Brick Front Only, Interior and Exterior as Per Grade.

*Use 2, 3 of Additions & Deductions for Three Story Buildings.

ADDITIONS AND DEDUCTIONS												
*Extra Bath	+	.18	.17	.14	.14	.13	.12	.12	.10	.09	.09	.08
*Tiled Bath Walls.	+	.07	.07	.05	.05	.05	.05	.05	.04	.04	.04	.04
*Tiled Kitchen	+	.09	.08	.08	.07	.07	.05	.05	.05	.05	.05	.05
*Firepl. (open flue)	+	.12	.09	.09	.08	.08	.08	.07	.07	.05	.05	.05
One Story More Brick Only	—	.05	.05	.05	.05	.05	.04	.04	.04	.03	.03	.03
*No Basement	—	.26	.26	.25	.25	.23	.23	.23	.23	.23	.23	.22
*Ea. Fin. Bsmt. Rm.	+	.08	.08	.08	.07	.07	.05	.05	.05	.05	.05	.04
*Ea. Fin. Attic Rm.	+	.07	.07	.07	.05	.05	.05	.05	.04	.04	.04	.04

Stove Heat	—	.49
Hot Air Heat.....	—	.36
Steam Heat	—	.27
Hot Water Heat...		Base

Characteristics of Grades

1st Grade—Typifies a better than average grade of construction.

2nd Grade—Typifies the average construction of which the majority of buildings in this particular classification are built.

3rd Grade—Typifies a building considerably under the average grade of construction.

ADD FOR ADDITIONAL FEATURES

Do Not Add for Plumbing Fixtures Other Than Extra Complete Bath

Continued opposite map 28

T. 41 N.—R. 12 E. MAINE TOWNSHIP

N SEE PAGE 12D

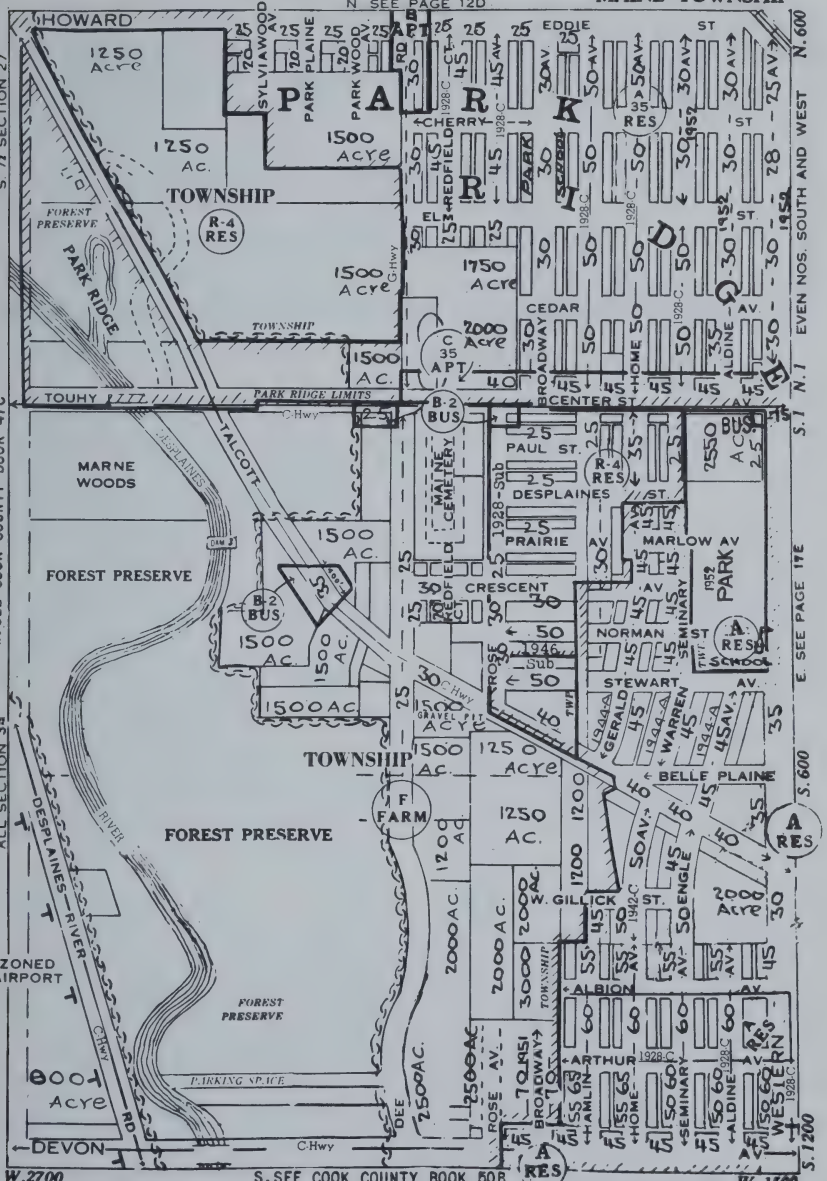

SW 27 1929 Allvacant sub-No improvements in
NW 34 Acre tracts-Stables-Picnic Groves
SW 34 Acre tracts-Stables-Picnic Groves
SE 27 Few 1929-47 homes $10/12,000-Most vacant
NE 34 1929 Sub-1943 defense homes $10/12,000
SE 34 1929-42-47 homes $15/25,000-All imp'ts in

McCABE & SONS

Realtor-Builders

Phone TAlcott 3-3151

9 N. PROSPECT AVENUE PARK RIDGE

Continued from page 10

adjoining the building.

The established grade of a lot whether vacant or improved is the elevation of the sidewalk at the street line as fixed by the City.

Ground Area of Building—The area of the ground bounded by lines projected to include all walls, bays, ballustrades, belt courses, cornices, fences, fire escapes and other fixtures (excepting entrance canopies) extending more than 4 feet above the finished grade of the lot, and all uncovered spaces more than 4 feet above the finished grade of the lot which are not open to a public way.

Group Houses—Two or more residences entirely or partly separated by walls, each designed, arranged, used or intended to be used as one apartment.

Height of Building—The vertical distance measured, in the case of flat roofs, from the mean level of the established grade to the level of the highest point of the under side of the ceiling beams adjacent to the street, and in the case of a pitched roof, from the mean level of the established grade to the mean level of the under side of the rafters of the gable. Where there is a two-level street the mean level of the established grade on the upper street level may be used as the base for a distance of one-half the depth of the nearest block at right angle to the two-level street but in no case farther than the nearest alley extending in the same general direction as the two-level street. Where a building is set back from the street line, the mean level of the finished grade at the street wall may be substituted as the base.

Lot—A parcel of land used or intended to be used as a unit. Each building and its accessory buildings shall be on a separate lot.

A corner lot is not more than 8,000 square feet in area adjoining two street lines which form an angle of not more than 120 degrees.

Lot Lines—The dividing lines between a public way and an abutting lot or the projected dividing lines between lots without regard to any recorded plat. The front lot line is the front street line. The rear lot line is the lot line most nearly parallel to the front lot line. Other lot lines are side lot lines.

Non-conforming Use—A use which does not conform with the regulations applicable to the use district or the volume district in which this use is made.

Parking Lot—Any land area used or intended to be used for the storage of motor vehicles, other than an automobile compound.

Residence—A building designed, arranged, used or intended to be used as a family residence, duplex residence, group house or apartment house.

Sign — An advertisement, announcement, mark of identification or symbol attached to, painted or illuminated, directly or indirectly, upon any land or building excepting the flag, emblem or insignia of a nation, political unit, school or religious group.

Special Use—Any of the following uses:

Airport;

Bus terminal, street railway terminal, street car house;

Cemetery;

Hospital or sanitarium for the care of contagious diseases or incurable patients;

Institution for the care of the insane or feeble-minded:

Continued opposite map 41A

T. 41 N.—R. 12 E.
N. SEE PAGE 12E

MAINE TWP.

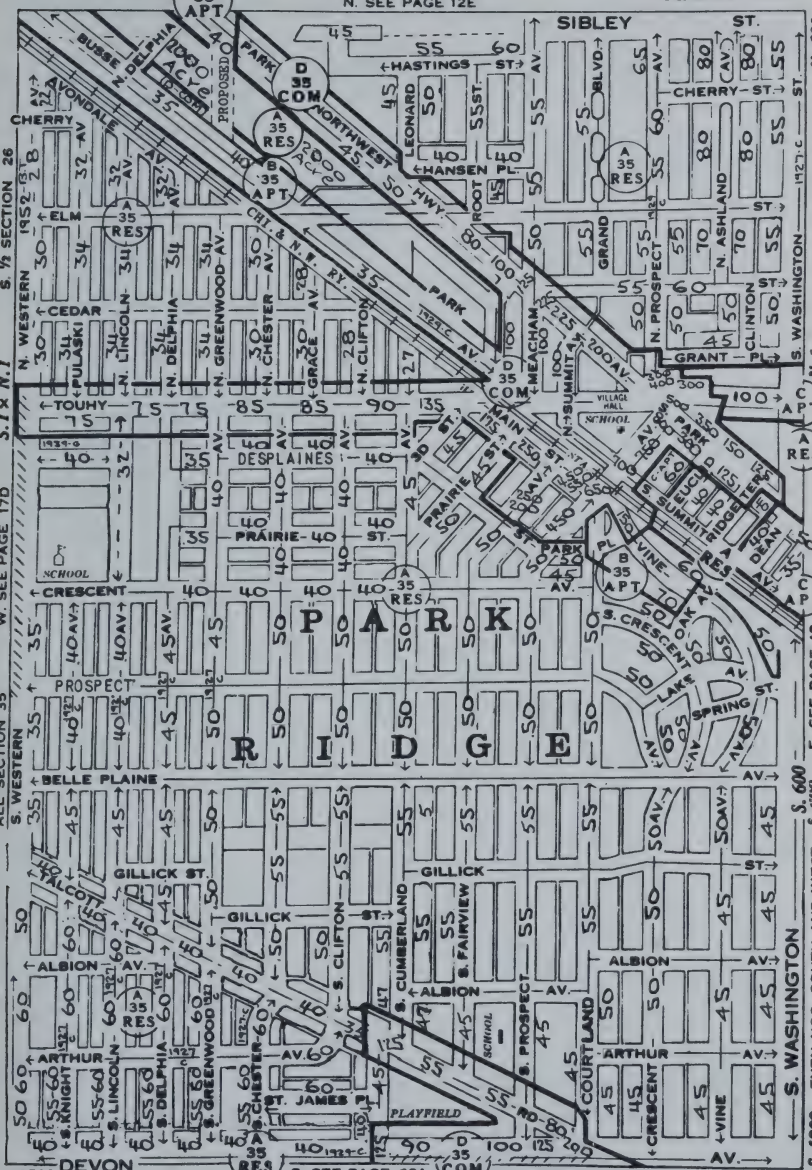

SW 26 $8/15,000 homes-Few coalyards
NW 35 1927-40-47 $10/25,000 homes-Vacant lots
SW 35 1927-40-47 $10/25,000 homes-Vacant lots
SE 26 Old & new homes $10/25,000-Few lots
NE 35 Old & new homes $10/25,000-Few lots
SE 35 Old & new homes $10/25,000-Few lots

WILLIAM C. McLENNAN & COMPANY

Builders . Realtors . Insurance

Property Management - Appraisals

Edison Pk. - Norwood Pk. - Park Ridge

also

Northwest-Suburban

6665 Northwest Highway

CHICAGO 31 ILLINOIS

9522 W. Grand Ave.

FRANKLIN PARK, ILLINOIS

Telephone

NEwcastle 1-6400

''HOMES OF QUALITY''

ADVERTISE PRESTIGE

Let others
know of you
and your achievements

TRY

OLCOTT'S BLUE BOOK

Chicago Zoning Symbols

A	(RES) Single Family	**E**	(BUS) Specialty Shop
B	(DUP) Duplex Resid.	**F**	(BUS) Business Dist.
C	(APT) Group House	**G**	(COM) Commercial "
D	(APT) Apartment	**H**	(MFG) Manufacturing

I-(IND) Industrial District

LETTERS INDICATE USE → (A) (3) ← NUMBERS INDICATE VOLUME

PARK RIDGE MAINE TWP. T. 41 N.—R. 12 E. CHICAGO EDISON PARK
EVEN NOS. SOUTH AND WEST N. SEE PAGE 12F

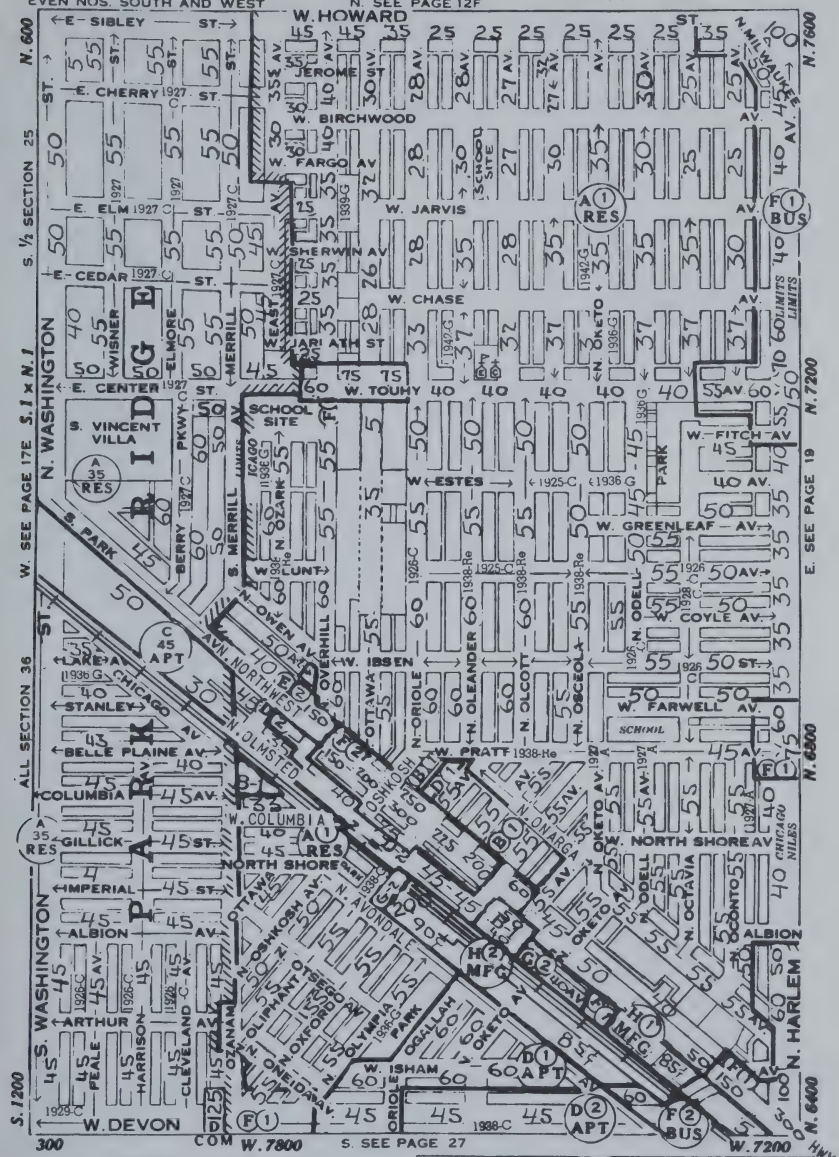

SW 25 1929-1940 $15/25,000 Homes
NW 36 1929-1940 $10/25,000 Homes
SW 36 1929-1940 $10/25,000 Homes

Sec	1	2	3	4	5	6	7	8	9	10	11	12
SE25	43	13	27.3	69.2	2	00.0	50	D	F	C	D	A75-D16
NE36	49	533	13.2	79.7	8	00.0	74	D	F	C	D	A86-D 3
SE36	42	497	19.4	52.7	42	00.0	76	C	F	C	C	A90-D 2

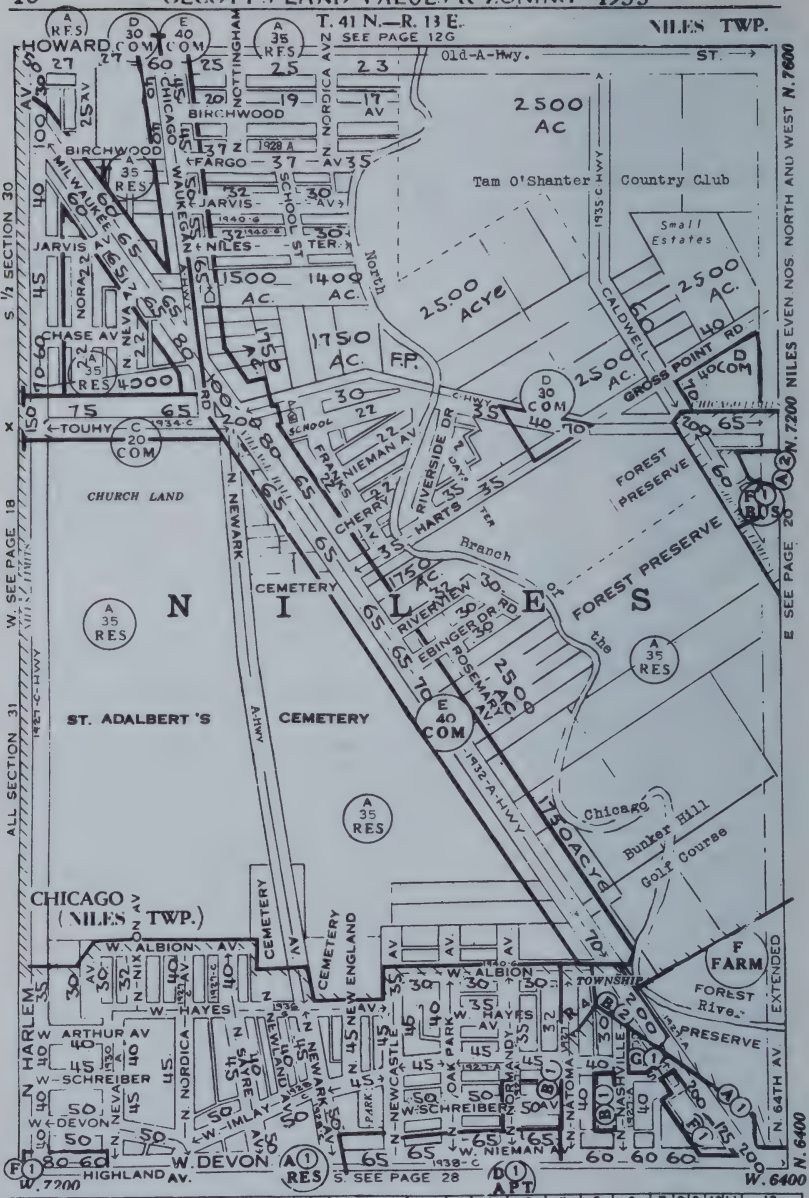

½Sec	1	2	3	4	5	6	7	8	9	10	11	12	½Sec	1	2	3	4	5	6	7	8	9	10	11	12
SW30	1929 Subs Class D-E-Roadhouses-Native												SW30	Truck Farms-Golf Club-Native White											
NW31	1929 Subs Class D-E-Roadhouses-Native												NW31	1929 Subs Class D-E-Roadhouses-Native											
SW31	37	244	13.2	53.3	4	00.0	84	C	E	C	C	A88-C4.	SW31	31	236	13.9	50.4	14	00.0	78	D	F	C	C	A65-R25

T. 41 N.—R. 13 E. NILES TWP.

N SEE PAGE 12H

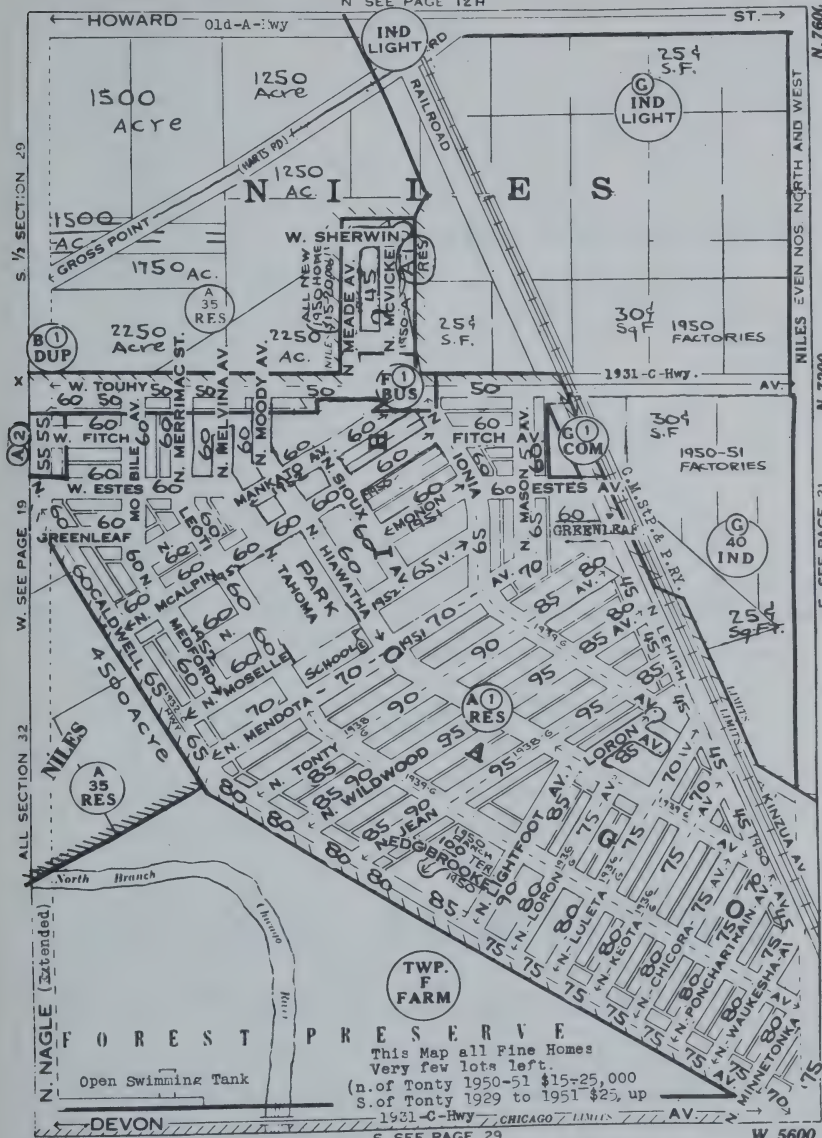

Sec	1	2	3	4	5	6	7	8	9	10	11	12
SW29	Truck Farms											
NW32	40	10	33.3	80.0	1	00.0	100	B	E	-	M	A80
SW32	Forest Preserve											

Sec	1	2	3	4	5	6	7	8	9	10	11	12
SE29	Truck Farms											
NE32	64	22	00.0	81.8	2	00.0	94	A	E	A	F	A80
SE32	73.	136	3.7	95	00	00	89	B	B	B		A84 C6

Harry N. Kransz
Cyrus H. Neuses
Harold F. Yegge

Kransz-Neuses *Mortgage Company*

ESTABLISHED 1885

Loan Correspondent
Acacia Mutual Life Insurance Company

29 SOUTH LA SALLE ST.
RAndolph 6-2560

"Complete Insurance Service"

The facilities of this office anticipate the needs of the Agent or Broker in all forms of insurance

BRUMMEL BROS.

Insurance Underwriters

Cook County Department Managers representing Strong Old Line Companies only

175 West Jackson Boulevard
CHICAGO, ILLINOIS

TELEPHONE WAbash 2-2055

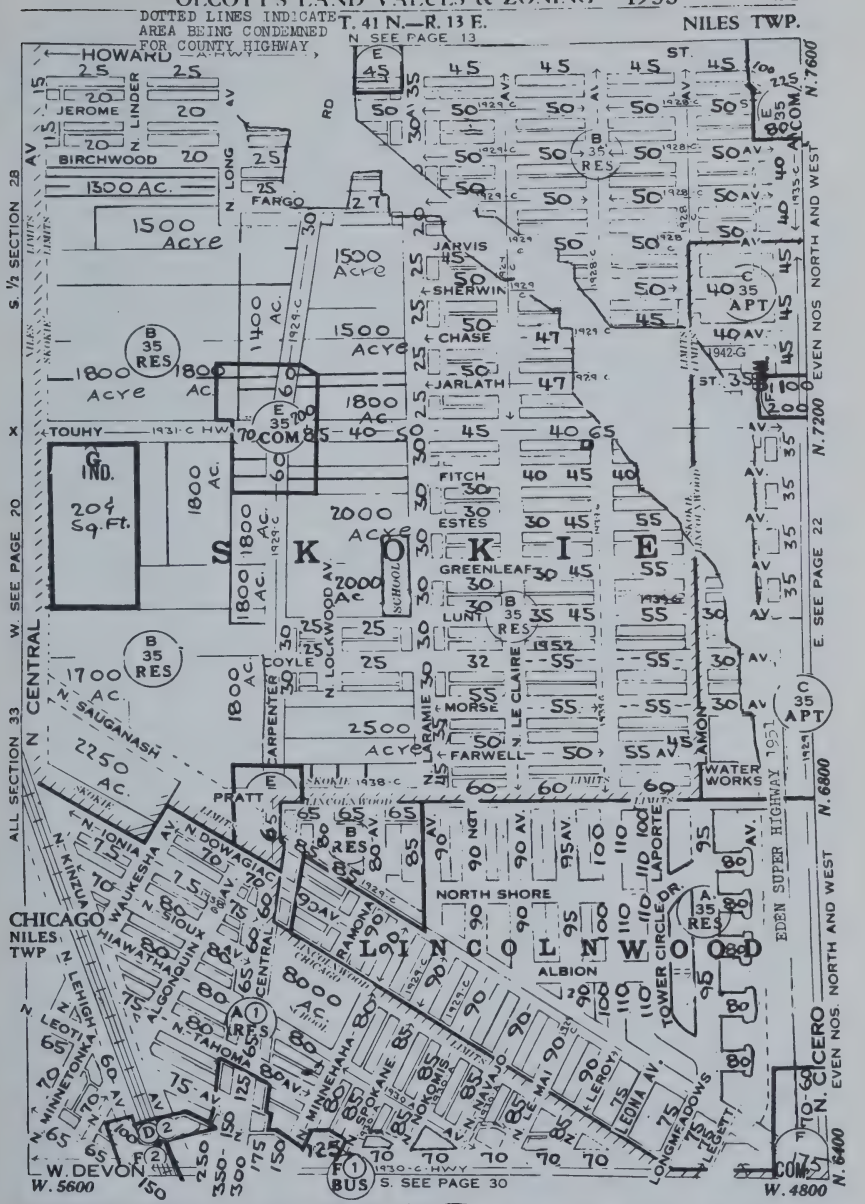

¼Sec	1	2	3	4	5	6	7	8	9	10	11	12	¼Sec	
SW28	1929 Subs-No Imps-Native White												SE28	1929 Sub-Most Vac-Sev. 1940-42-G-I-Native-1951-40,
NW33	1929 Subs-No Imps-Native White												NE33	Class G-I-1938-42-3/4 Vac-Native White-1951-20-4S,
SW33	66	170	0.6	88.8	5	00.0	84	B	C	C	N	A99-DC	SE33	Class D-G-I-J-1938-42-Estates-Native White-1951-35,

T. 41 N.—R. 13 E. NILES TWP.

N. SEE PAGE 14

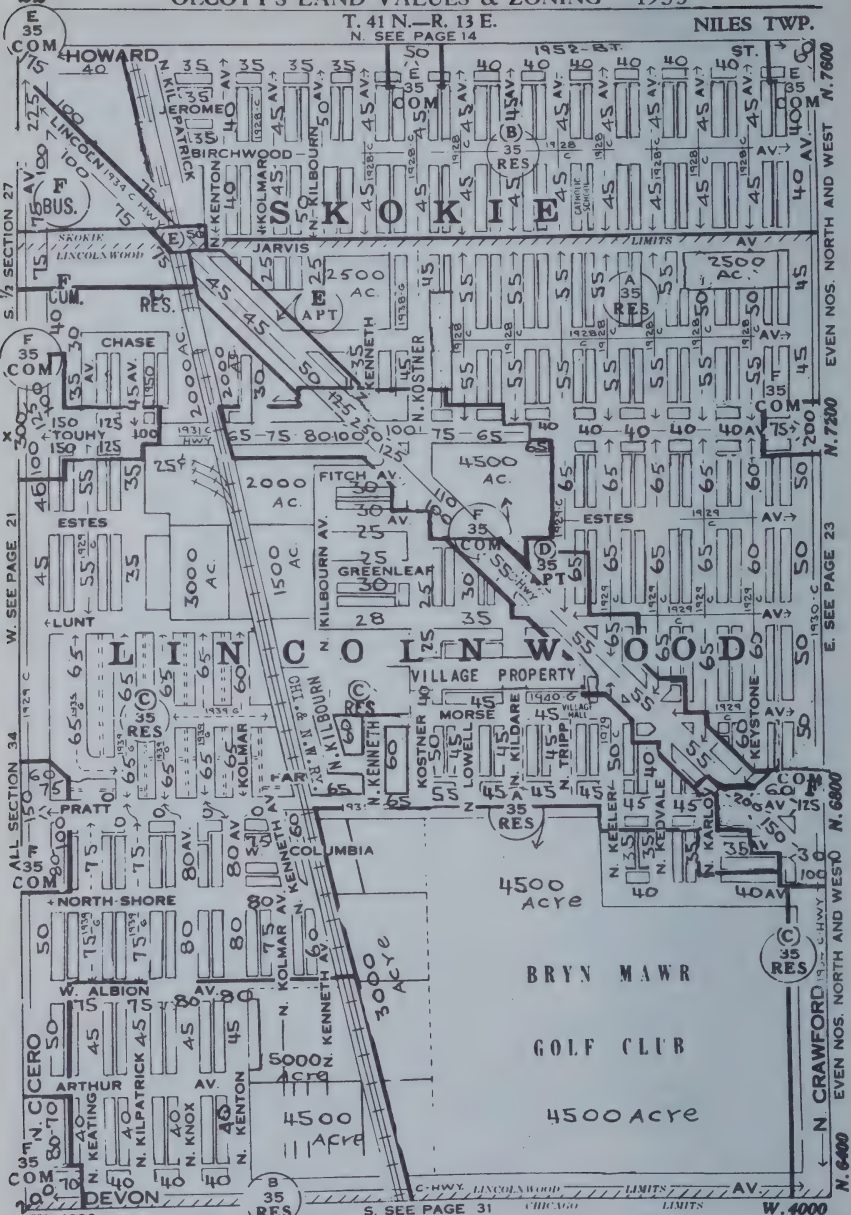

SW 27 1929 Subs-Few D-E-G-Native White
NW 34 Class G-I-1939-42-Native White
SW 34 Class G-I-1939-42-Most Vac-Native White

SE 27 1929 Subs-Few D-Most Vac-Native White
NE 34 1929 Subs-Few D-Most Vac-1940-42 G-I-
SE 34 1929 Subs-Few D-Most Vac-1940-42 G-I-

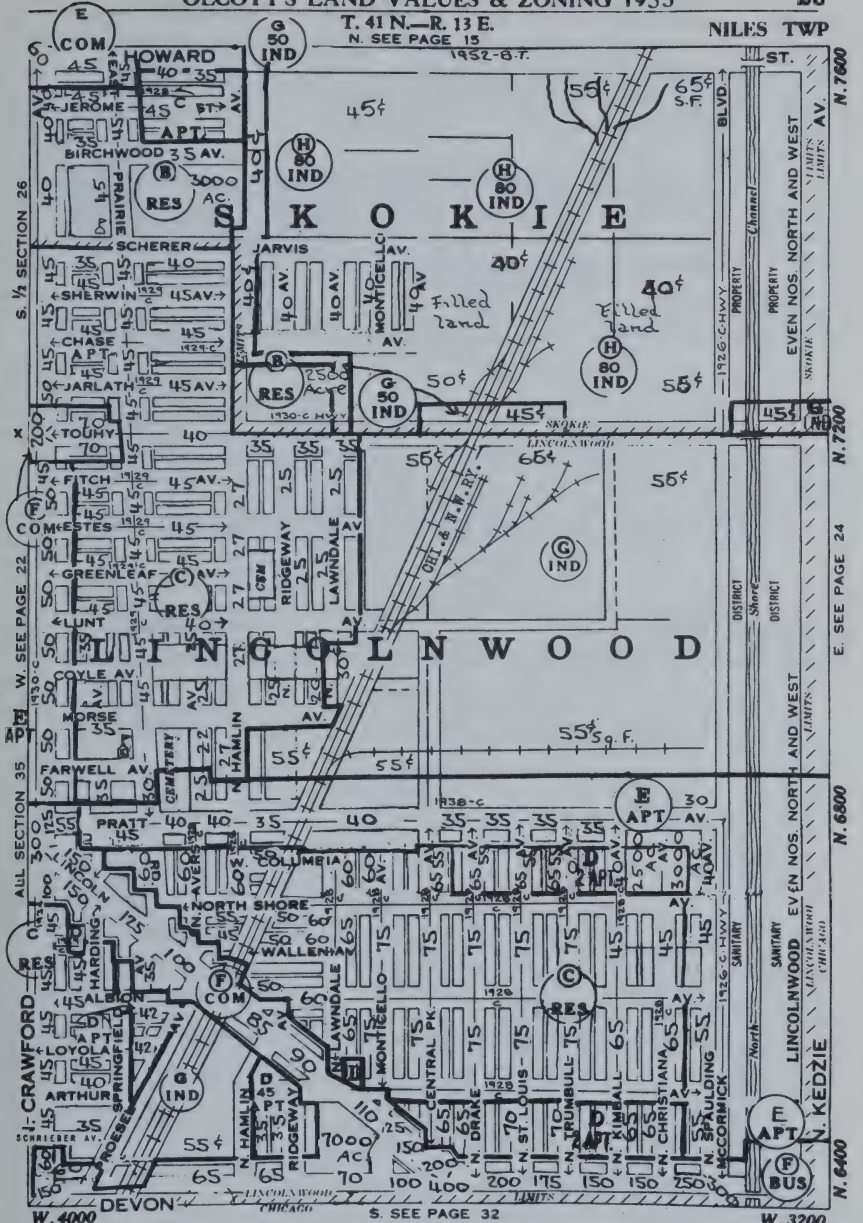

SW 26 1929 Subs-Few D-Most Vac-Native White
NW 35 1929 Subs-Few D-Most Vac-Native White) SEV.1950-1 $25-35,000
SW 35 1929 Subs-Few D-Most Vac-Native White)
SE 26 Few Class T-Most Vac Industrial-1951 FACTORIES
NE 35 Few Class I-Most Vac Industrial(1950-51-$25-35M)
SE 35 1929 Sub-Few D-O-Sev. 1940-42 G-I-Native

BERKSON & SONS — *Real Estate*

CHAIN STORE LEASING

Founded in 1902

2522 W. PETERSON AVE. HOLLYCOURT 5-5800

FOR QUICK EFFICIENT MORTGAGE LOAN SERVICE

CALL EVerglade 4-3600

Fairfield Savings and Loan Association

1601 Milwaukee Ave. Chicago 47, Ill.

Chicago Zoning Symbols

A(RES) Single Family E(BUS) Specialty Shop
B(DUP) Duplex Resid. F(BUS) Business Dist.
C(APT) Group House G(COM) Commercial "
D(APT) Apartment H(MFG) Manufacturing
I-(IND) Industrial District

LETTERS NUMBERS
INDICATE USE → A 3 ← INDICATE VOLUME

HUGH REX McROSE, Manager

More Than 30 Years Continuous Service in West Rogers Park

H. R. McROSE & CO.

Investments • Insurance
PROPERTY MANAGEMENT

Real Estate

7301 NORTH WESTERN AVENUE

Chicago 45, Illinois Phone ROgers pk.4-7234

T. 41 N.—R. 13 E. CHICAGO (Rogers Park)

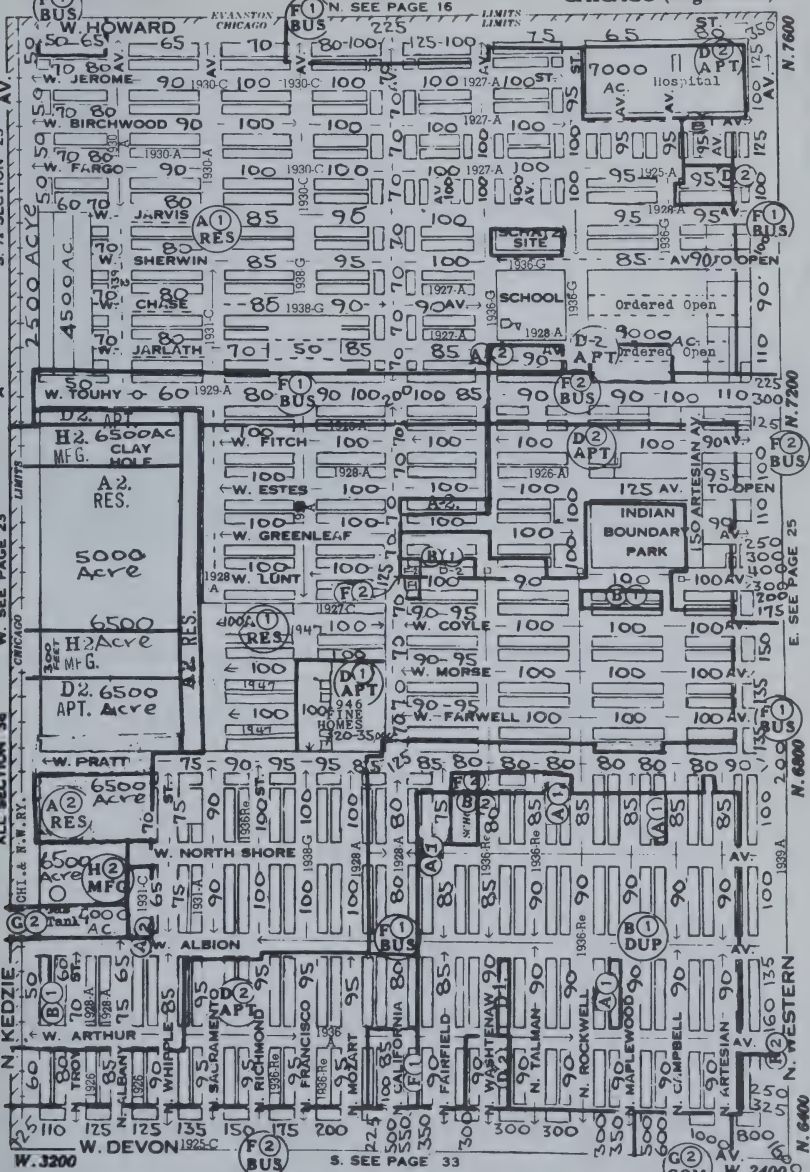

Sec	1	2	3	4	5	6	7	8	9	10	11	12	Sec	1	2	3	4	5	6	7	8	9	10	11	12
SE25	54	67	12.1	85.1	3	00.0	78	C	D	B	D	A82-C-D	SW25	51	249	24.8	35.7	16	00.0	71	D	F	C	D	A76-D8
NW36	62	219	4.2	52.5	6	00.5	84	C	D	C	F	A83-C-D	NE36	65	1007	5.1	37.0	30	00.1	66	D	F	C	C	A84-C4
SW36	62	705	1.3	10.0	13	00.0	81	C	E	C	C	A86-C-D	SE36	68	1549	3.0	37.2	53	00.1	68	D	F	C	C	A81-C8

THERE MUST BE A REASON WHY . . .

- So many Banks, Insurance Companies, Estates, and Individual Owners use the peerless facilities of this organization to solve **ALL** of their real estate problems in Rogers Park, Edgewater and Ravenswood.

LONG·KOGEN
INCORPORATED

6945 N. CLARK ST.
REAL ESTATE
INSURANCE

L·K

ROgers Park 4-6500
MORTGAGE LOANS
APPRAISALS

PROPERTY MANAGEMENT

Members

Chicago Real Estate Board *North Side Real Estate Board*
American Institute of Real Estate Appraisers (Michael J. Long, M.A.I.)
Institute of Real Estate Management

Chicago Zoning Symbols

A(RES)	Single Family	E(BUS)	Specialty Shop
B(DUP)	Duplex Resid.	F(BUS)	Business Dist.
C(APT)	Group House	G(COM)	Commercial "
D(APT)	Apartment	H(MFG)	Manufacturing

I-(IND) Industrial District

LETTERS NUMBERS
INDICATE USE → (A)(3) ← INDICATE VOLUME

Chas. H. Fleischer & Co. Not Inc.

INSURE TODAY BE SURE TOMORROW

YOUR SECURITY 1890 ESTABLISHED

Real Estate

BRIARGATE 4-6366

7557 RIDGE AVENUE
CHICAGO 45, ILLINOIS

CHICAGO (Rogers Park) T. 41 N.—R. 14 E. N. SEE PAGE 17

Unit values are for 125 ft. in depth. See depth tables in front of book.

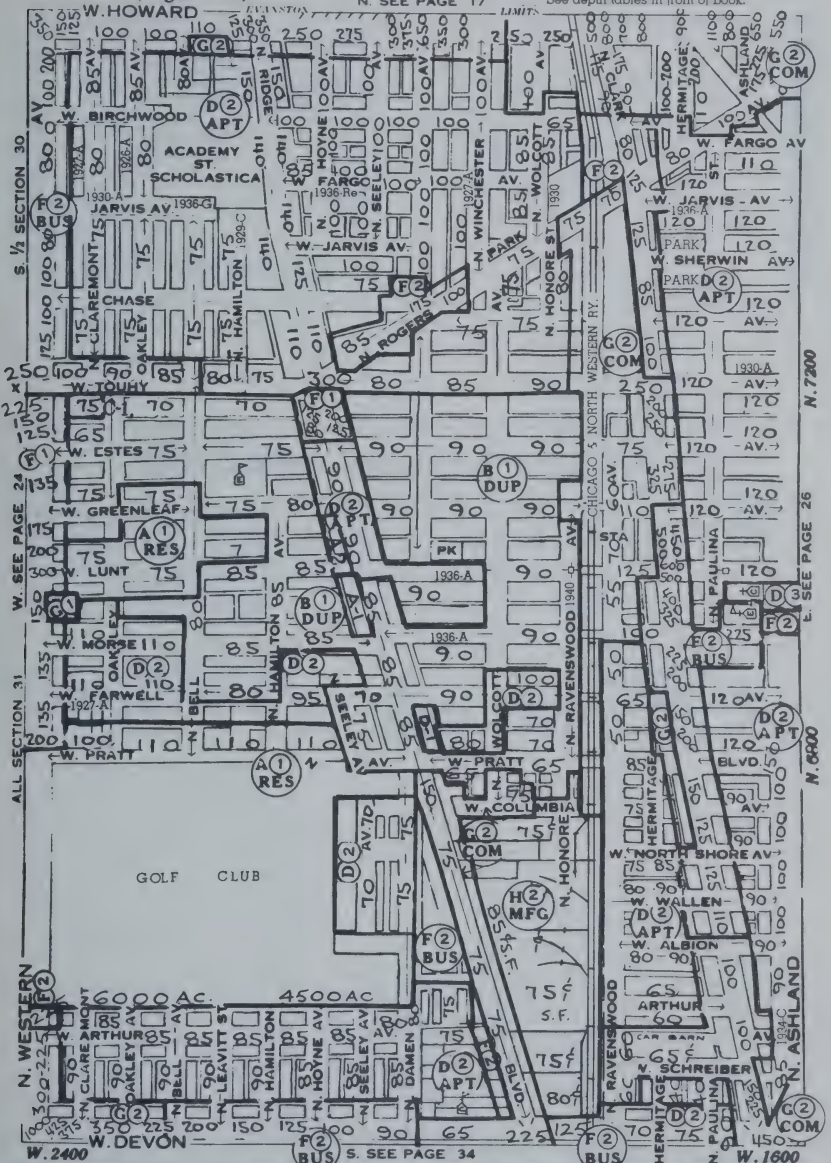

Sec	1	2	3	4	5	6	7	8	9	10	11	12	Sec	1	2	3	4	5	6	7	8	9	10	11	12
NW30	57	1717	50.2	12.9	44	00.1	52	E	F	C	C	A86-DB	SE30	49	1455	83.0	14.8	159	00.1	43	F	F	C	-	A83-DCB
NE31	60	1114	70.3	31.8	30	00.1	55	F	F	C	C	A85-C4	NE31	48	2713	86.4	12.0	137	00.0	46	G	F	C	-	A85-D4
SW31	54	1099	9.9	10.4	25	00.0	40	D	F	C	-	A83-C8	SE31	43	1643	72.4	10.5	193	00.1	40	F	F	C	-	A80-D4

AMBASSADOR 2-5400

GEORGE J. MAYER & CO.

REAL ESTATE INVESTMENTS — MORTGAGES
MANAGEMENT — BUILDERS

CHICAGO & SUBURBS

1407 HOWARD STREET
CHICAGO 26, ILLINOIS

Chicago Zoning Symbols

A (RES)	Single Family	E (BUS)	Specialty Shop
B (DUP)	Duplex Resid.	F (BUS)	Business Dist.
C (APT)	Group House	G (COM)	Commercial "
D (APT)	Apartment	H (MFG)	Manufacturing

I-(IND) Industrial District

LETTERS INDICATE USE → A 3 ← NUMBERS INDICATE VOLUME

Unit values are for 125 ft. in depth.
See depth tables in front of book.

T. 41 N.—R. 14 E.
N. SEE PAGE 17A

CHICAGO (Rogers Park)

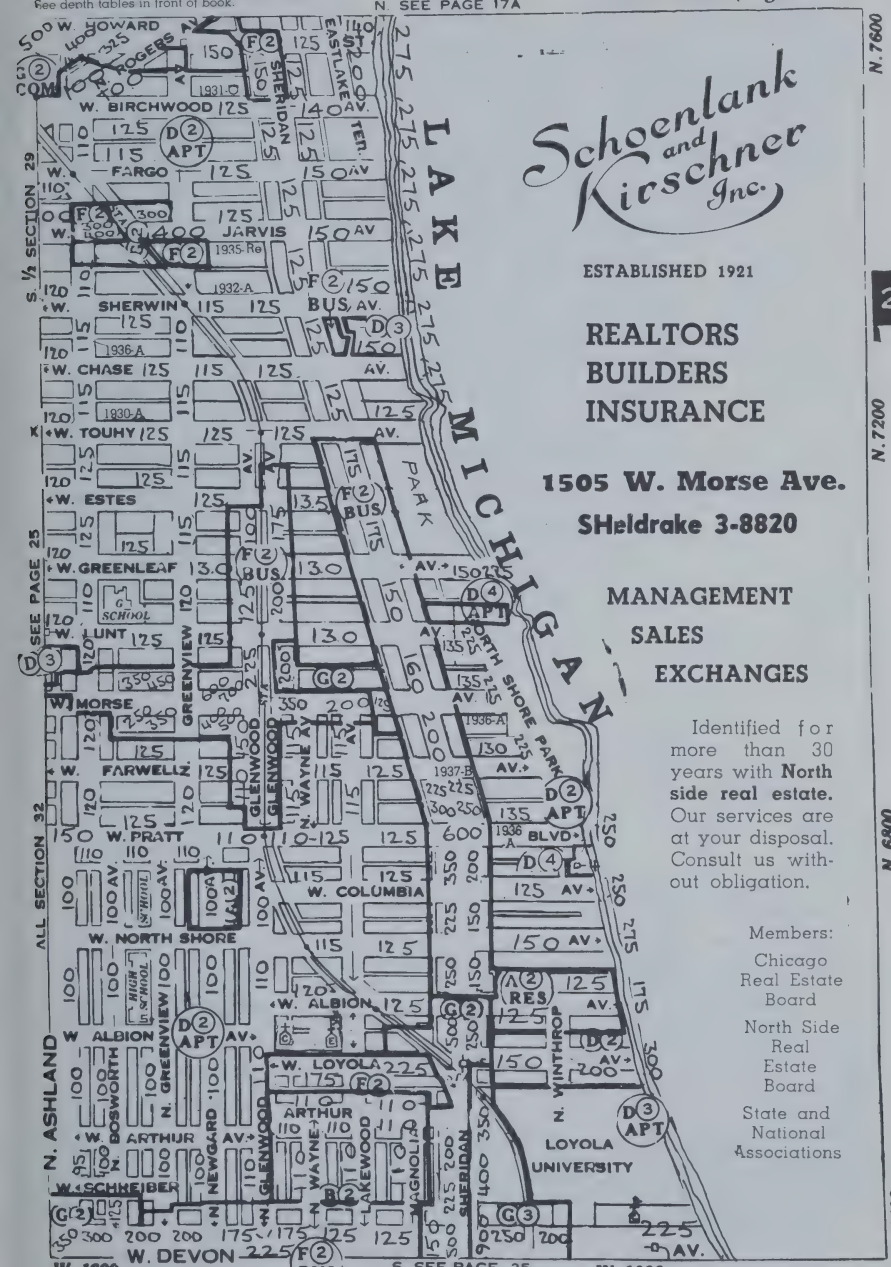

Schoenlank and Kirschner Inc.

ESTABLISHED 1921

REALTORS
BUILDERS
INSURANCE

1505 W. Morse Ave.
SHeldrake 3-8820

MANAGEMENT
SALES
EXCHANGES

Identified for more than 30 years with **North side real estate.** Our services are at your disposal. Consult us without obligation.

Members:
Chicago Real Estate Board
North Side Real Estate Board
State and National Associations

26

Sec	1	2	3	4	5	6	7	8	9	10	11	12	Sec	1	2	3	4	5	6	7	8	9	10	11	12
SW29	61	2028	85.7	7.5	51	00.3	50	F	F	C	-	A97-DCG	SE29											-	
NW32	51	3742	76.8	6.5	82	00.1	44	F	F	C	-	A88-GDB	NE32	58	799	78.6	3.0	5	00.1	0	F	G	C	-	A92-DG
SW32	54	3220	84.1	14.1	58	00.1	44	F	F	C	-	A79-GDB	SE32	63	1025	84.7	6.3	22	00.0	41	F	F	C	-	A91-GBD

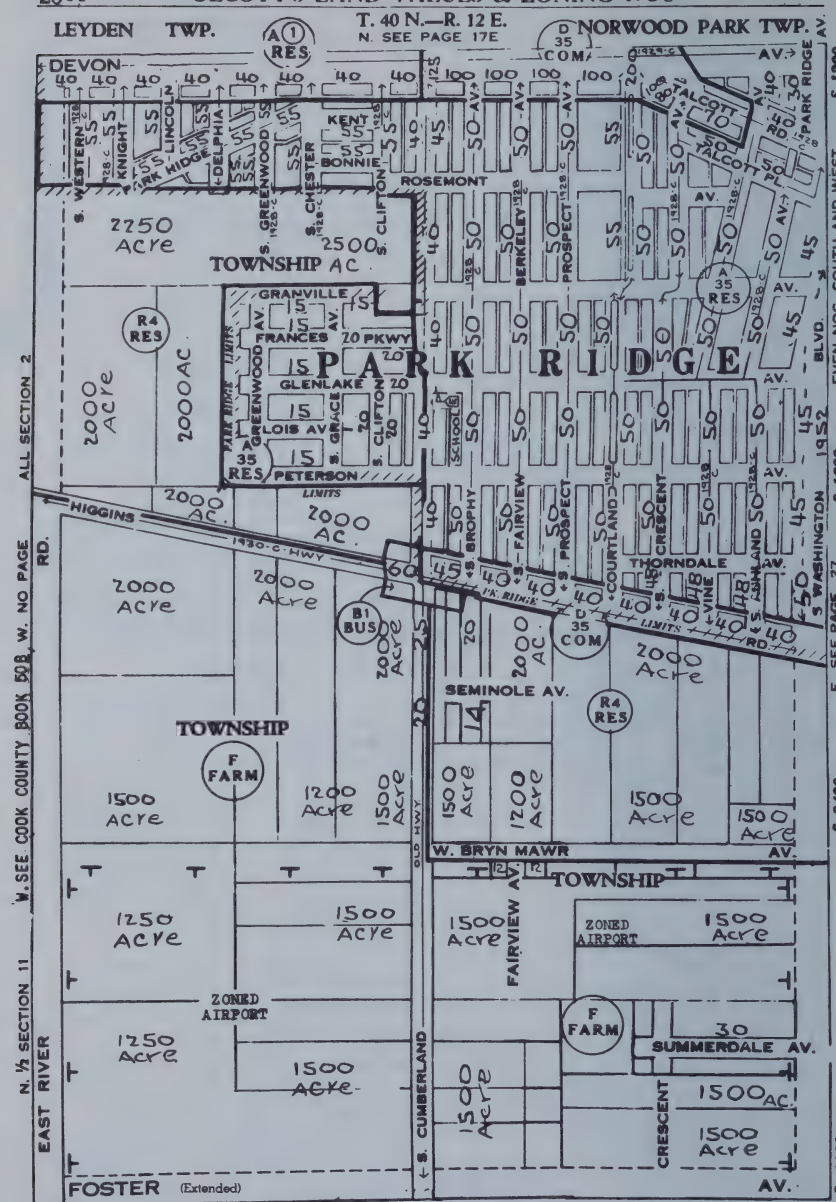

NW 2(No.½ 1929-40-47 $10/15M)(So.½ All vac-1929 sub'NE 2 1929-40-47 $10/20,000 homes
SW 2 Truck farms-Potential subs SE 2 1929-40-47 $10/20,000 homes
NW 11 Truck farms-Potential subs NE 11 Truck farms-All vacant sub

NORWOOD PARK TWP. T. 40 N.—R. 12 E. CHICAGO (Norwood Park)

N. SEE PAGE 18

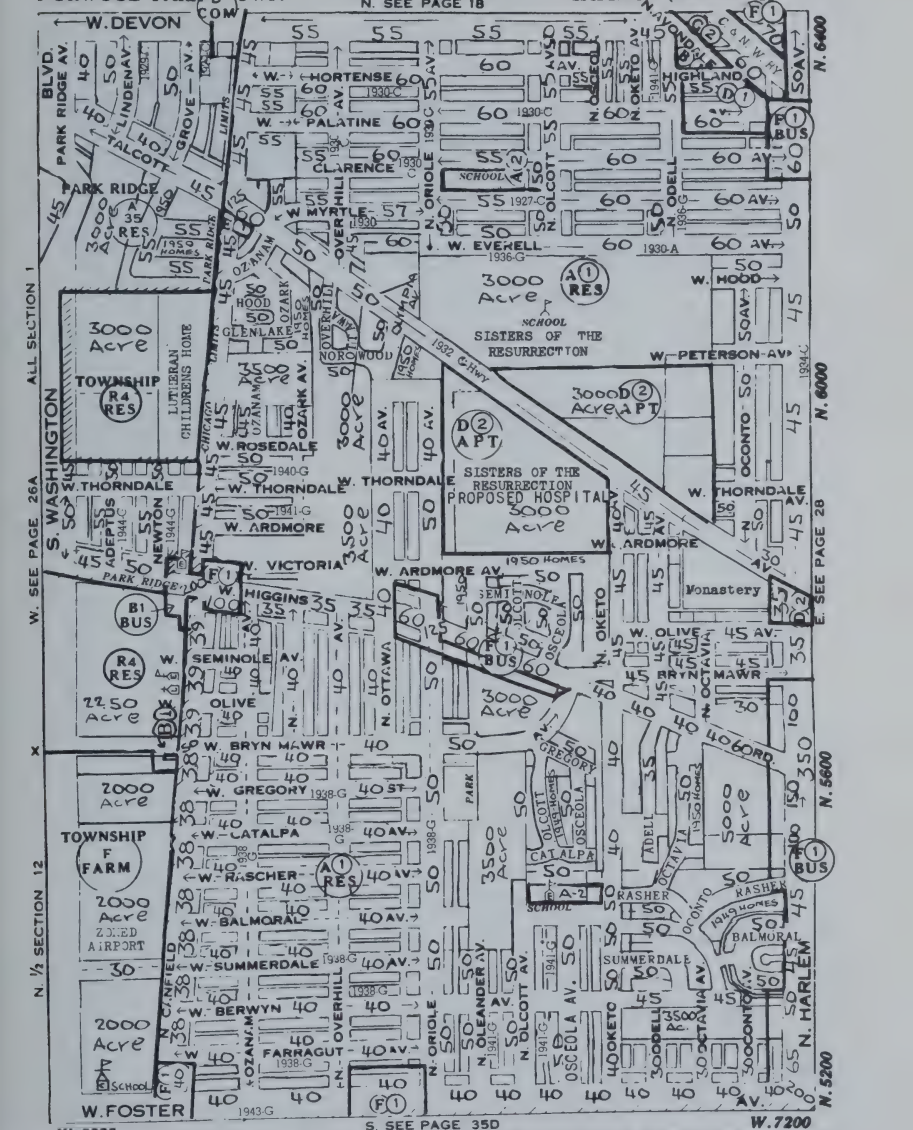

S. SEE PAGE 35D

Sec	1	2	3	4	5	6	7	8	9	10	11	12	Sec	1	2	3	4	5	6	7	8	9	10	11	12
NW 1	32	16	37.5	93.8	0	00.0	66	D	E	-	H	A75-BCD	NE 1	37	180	19.0	56.1	1	00.0	72	C	F	B	H	A81-D6
SW 1	30	96	6.3	78.1	4	00.0	87	C	D	C	H	A82-D7	SE 1	30	96	6.3	78.1	4	00.0	87	C	D	C	H	A82-D7
NW 12	21	164	3.8	74.4	3	00.0	71	C	E	C	H	A75-DCJ	NE 12	43	26	33.3	69.2	5	00.0	88	A	A	D	H	A88-BF

All this map hundreds of 2 story homes (1940-46 $6 to $8,000)(1949-51 $12 -$00.)

 Continued from map 17D

MODERN ROW HOUSES

CLASS 10-11-G

	2 Story Area for Each Single Residential Unit												
	Grade of Construction	1600	1800	2000	2200	2400	2600	2800	3000	3200	3400	3600	3800
Frame	1st Grade...	3.13	3.03	2.91	2.85	2.81	2.73	2.68	2.60	2.57	2.52	2.47	2.44
	2nd Grade...	2.83	2.72	2.63	2.57	2.54	2.46	2.41	2.37	2.29	2.28	2.22	2.20
	3rd Grade...	2.55	2.44	2.37	2.30	2.28	2.20	2.16	2.12	2.04	2.04	2.00	1.99
Brick	1st Grade...	4.29	4.13	4.00	3.85	3.72	3.59	3.45	3.34	3.22	3.11	2.99	2.96
	2nd Grade...	3.91	3.76	3.61	3.51	3.38	3.28	3.13	3.04	2.91	2.82	2.72	2.70
	3rd Grade...	3.52	3.42	3.28	3.15	3.03	2.94	2.82	2.74	2.63	2.54	2.43	2.43

BASE PRICE INCLUDES: Ordinary Basement, One Bath Room for Each Residential Unit, Hot Water or Forced Air Heat, No Attic, Face Brick Front Only, Interior and Exterior as Per Grade.

ADDITIONS AND DEDUCTIONS												
Extra Bath	+	.20	.18	.16	.16	.14	.13	.13	.12	.10	.10	.09
Tiled Bath Walls..	+	.08	.08	.07	.07	.07	.05	.05	.05	.04	.04	.04
Tiled Kitchen	+	.10	.09	.09	.08	.08	.07	.07	.07	.05	.05	.05
Firepl. (open flue)	+	.13	.10	.10	.09	.09	.09	.08	.08	.07	.07	.05
One Story More Brick Only	—	.07	.07	.07	.05	.05	.04	.04	.04	.03	.03	.03
No Basement	—	.29	.29	.27	.27	.26	.26	.26	.26	.26	.26	.25
Ea. Fin. Bsmt. Rm.	+	.09	.09	.09	.08	.08	.07	.07	.05	.05	.05	.04
Ea. Fin. Attic Rm.	+	.08	.08	.08	.07	.07	.05	.05	.05	.04	.04	.04
Stove Heat	—	.55										
Hot Air Heat.....	—	.40										
Steam Heat	—	.23										
Hot Water or Forced Air Heat		Base										

Characteristics of Grades

1st Grade—Typifies a better than average grade of construction.

2nd Grade—Typifies the average construction of which the majority of buildings in this particular classification are built.

3rd Grade—Typifies a building considerably under the average grade of construction.

ADD FOR ADDITIONAL FEATURES

Continued opposite map 50

CHICAGO (Norwood Park) T. 40 N.—R. 13 E.

Unit values are for 125 ft. in depth. See depth tables in front of book.

¼Sec	1	2	3	4	5	6	7	8	9	10	11	12	¼Sec	1	2	3	4	5	6	7	8	9	10	11	12
NW	6	38	489	42.5	55.0	52	00.2	64	D	F	C	C	A83–D5	NE	6	42	463	10.7	74.5	7	00.0	79	D	F	C	C	A78–D7
SW	6	48	357	61.3	72.5	10	00.0	60	E	F	C	E	A85–B5	SE	6	43	228	10.8	61.7	19	00.0	72	C	F	C	C	A85–D7
NW	7	26	319	8.5	69.9	25	00.3	79	C	E	C	D	A69–C8	NE	7	25	240	13.1	69.2	9	00.0	61	D	E	C	D	A44–E11

FIRST MORTGAGES

F.H.A. LOANS OR LOANS FOR PRIVATE INVESTORS

$1,000.00 to $50,000.00 — Amortized or Straight Term

LOWEST RATES

APARTMENT BUILDING MANAGEMENT

Established 1868

INSURANCE OF ALL KINDS

LOAN CORRESPONDENTS FOR LIFE INSURANCE COMPANIES

GLANZ MORTGAGE CO.

1112-14 Milwaukee Ave., Chicago 22, Ill. ARmitage 6-4700

Chicago Zoning Symbols

A	(RES) Single Family	**E**	(BUS) Specialty Shop
B	(DUP) Duplex Resid.	**F**	(BUS) Business Dist.
C	(APT) Group House	**G**	(COM) Commercial "
D	(APT) Apartment	**H**	(MFG) Manufacturing

I-(IND) Industrial District

LETTERS INDICATE USE → (A) (3) ← NUMBERS INDICATE VOLUME

CHICAGO (Norwood Park) T. 40 N.—R. 13 E. CHICAGO (Jefferson)

N. SEE PAGE 20

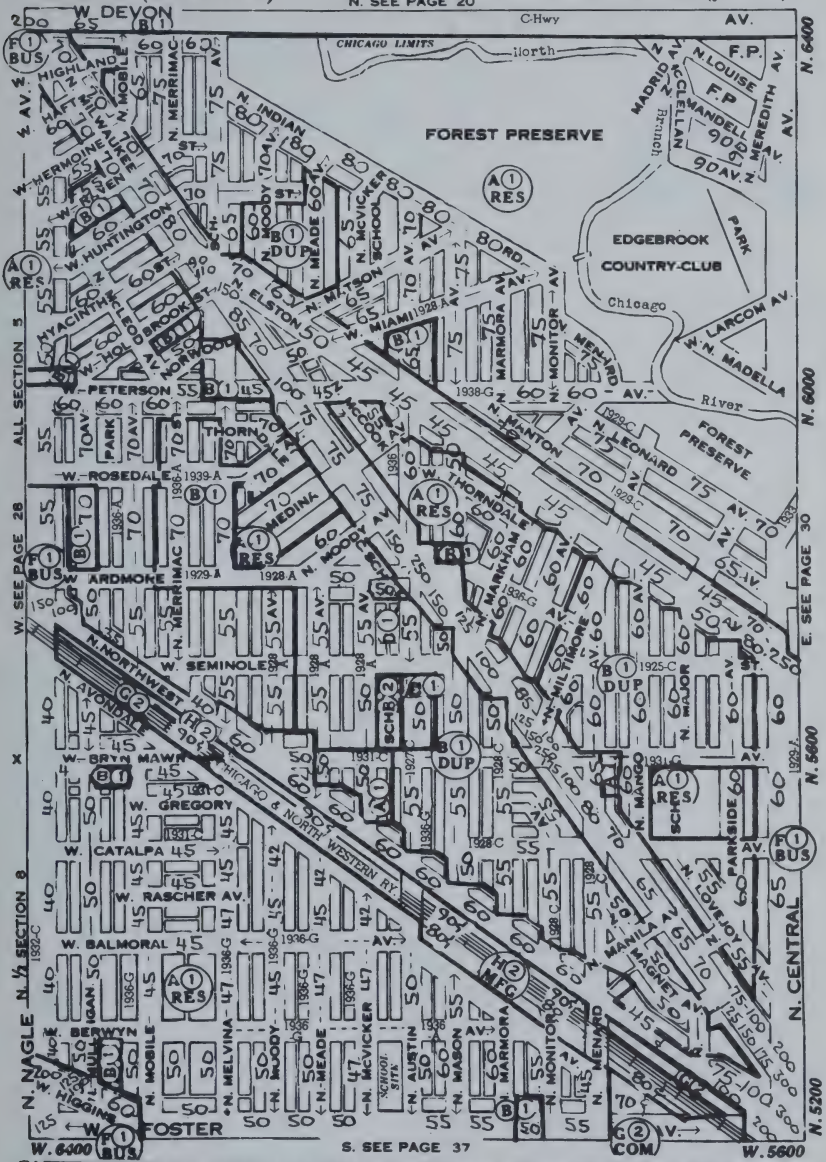

¼Sec	1	2	3	4	5	6	7	8	9	10	11	12	¼Sec	1	2	3	4	5	6	7	8	9	10	11	12
NW 5	43	430	6.9	54.4	20	00.0	83	C	F	C	C	A73-D8	NE 5	46	160	3.4	76.9	0	00.0	81	C	E	C	C	A84-E9
SW 5	37	629	7.1	47.9	19	00.0	82	C	E	C	C	A83-D4	SE 5	36	906	7.0	53.1	43	3.8	88	D	F	C	D	A73-D7
NW 8	25	318	13.3	56.8	33	00.0	79	D	E	C	C	A64-E18	NE 8	33	659	13.0	53.6	47	00.0	83	D	F	C	C	A77-D7

Horace H. BROCK & Company

Home Builders

REAL ESTATE - INVESTMENTS

LOANS - INSURANCE

CHICAGO REAL ESTATE BOARD
MEMBER: NORTHWEST REAL ESTATE BOARD
CHICAGO BOARD OF UNDERWRITERS

5251 ELSTON AVENUE, CHICAGO

Consult Our Advertisers

THEY HAVE YEARS OF NEIGHBORHOOD EXPERIENCE

Chicago Zoning Symbols

A(RES)	Single Family	**E**(BUS)	Specialty Shop
B(DUP)	Duplex Resid.	**F**(BUS)	Business Dist.
C(APT)	Group House	**G**(COM)	Commercial "
D(APT)	Apartment	**H**(MFG)	Manufacturing

I-(IND) Industrial District

LETTERS INDICATE USE → (A) (3) ← NUMBERS INDICATE VOLUME

T. 40 N.—R. 13 E.

CHICAGO (Jefferson)

‡Sec	1	2	3	4	5	6	7	8	9	10	11	12	‡Sec	1	2	3	4	5	6	7	8	9	10	11	12
NE 4	66	49	31.8	81.6	5	00.0	64	D	F	C	F	A87-C6	NE 4	43	42	22.2	59.5	1	00.0	72	B	E	C	F	A80-D10
SE 4	32	81	31.5	65.4	12	00.0	83	D	E	C	C	A64-BCD	SE 4	44	14	53.8	78.6	2	00.0	70	E	E	C	F	A80-CD
NE 9	36	1006	8.2	55.8	17	00.0	81	C	F	C	C	A74-CD	NE 9	44	322	22.9	76.1	18	00.0	55	C	E	D	D	A78-D10

F. C. ENDERLIN REALTY CORP.

SPECIALIZING IN

SAUGANASH — EDGEBROOK — LINCOLNWOOD

4339 WEST PETERSON AVENUE

CHICAGO 30, ILL. :: PALISADE 5-4444

ESTABLISHED 1858

SNYDACKER & COMPANY

NOT INC.

REAL ESTATE LOANS

111 W. WASHINGTON ST.

REAL ESTATE SALES
INSURANCE

CHICAGO.

BUILDING LOANS
RANDOLPH 6-5292

Architects - Brokers - Builders - Contractors

Find

CENTRAL NATIONAL BANK'S

Comprehensive Mortgage Service
a distinct advantage

CALL ON US WITH YOUR PROBLEMS

CENTRAL NATIONAL BANK
IN CHICAGO

Roosevelt Road at Halsted St.

Member F.D.I.C.

T. 40 N.—R. 13 E. CHICAGO (Jefferson)

N. SEE PAGE 22

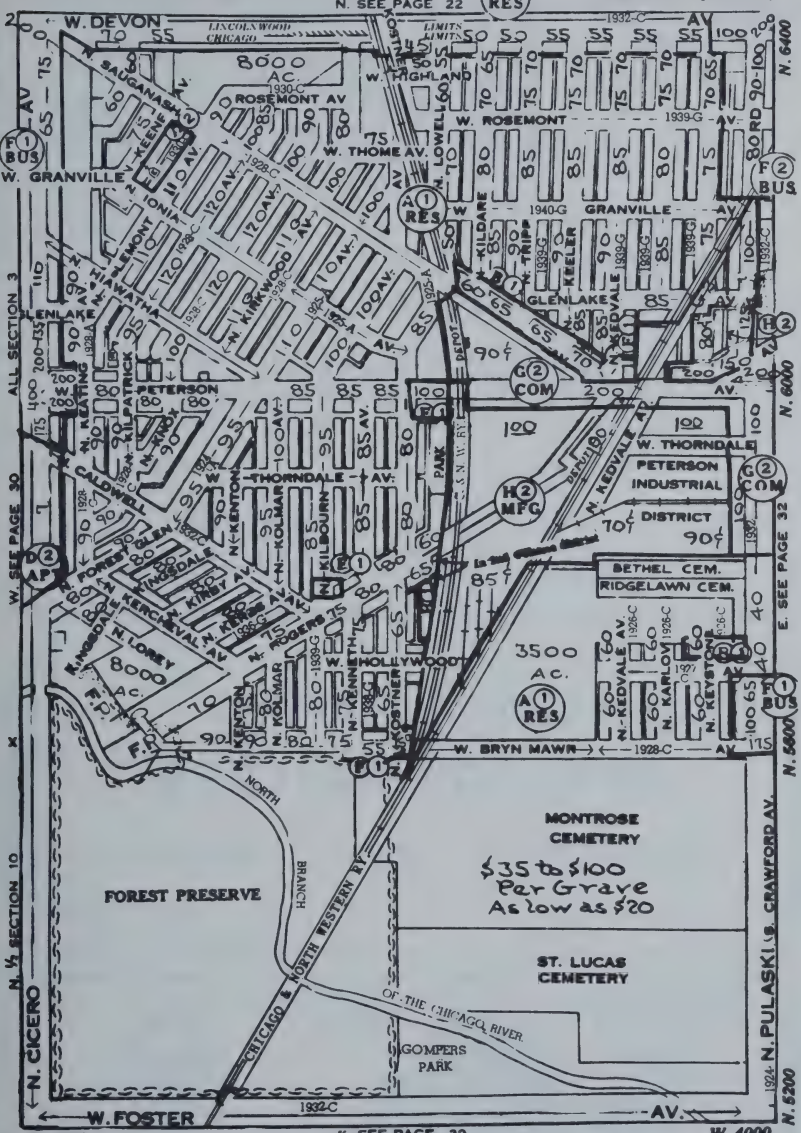

‡Sec	1	2.	3	4	5	6	7	8	9	10	11	12	‡Sec	1	2	3	4	5	6	7	8	9	10	11	12
NE 3	89	146	0.7	87.0	5	00.0	84	B	D	B	H	A93-BCD	NE 3	43	9	33.3	33.3	13	00.0	-	C	D	E	D	A87-X12
SW 3	72	302	4.4	82.5	9	00.0	75	C	D	C	F	A85-DC	SE 3	38	228	5.8	54.4	32	00.0	77	D	F	C	C	A68-CD

‡Sec 10 Forest Preserve

‡Sec 10 Montrose Cemetery - St. Lucas Cemetery

EST. 1895

ELMER O. DOBROTH & COMPANY

REALTORS

BUILDERS . MANAGEMENT . INSURANCE

3415 W. PETERSON AVE. JUniper 8-7807

JOHNSON-MILLER & ASSOCIATES, INC

MORTGAGE LOANS - INSURANCE - PROPERTY MANAGEMENT

• Real Estate Investments •

TELEPHONE BRIARGATE 4-4100

2818 W. DEVON AVENUE CHICAGO 45, ILLINOIS

134 N. LA SALLE STREET ROOM 1006

JOHN W. MURRAY

REALTOR-BUILDER

Management - Loans - Insurance

5811 Lincoln Ave. LO 1-8484

Sauganash Park development

A good place to live

4140 PETERSON AVENUE

CHICAGO 30, ILL.

EDWARD R. WANLAND & SONS

REALTORS AND BUILDERS

T. 40 N.—R. 13 E.

CHICAGO (Jefferson)

N. SEE PAGE 23

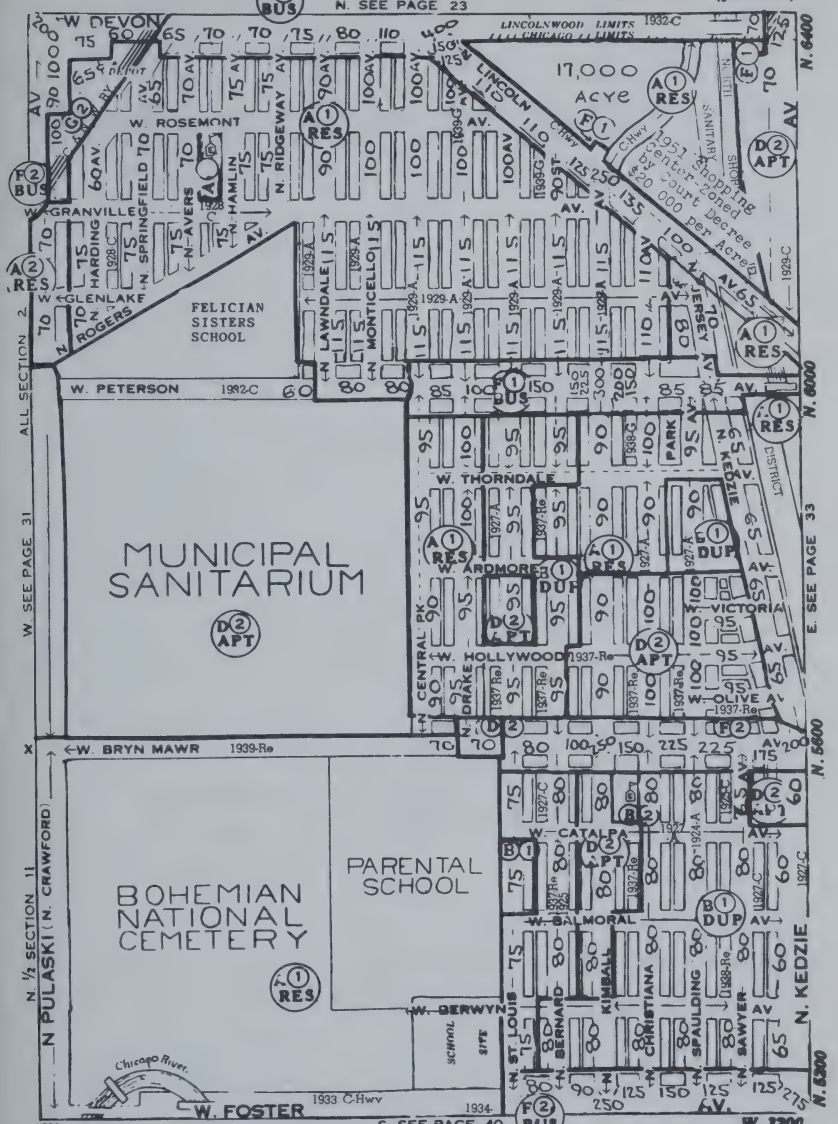

Sec	1	2	3	4	5	6	7	8	9	10	11	12	Sec	1	2	3	4	5	6	7	8	9	10	11	12
NW 2	45	6	00.0	66.7	3	00.0	-	A	B	-	H	C60-A-D	NE 2	56	12	18.2	75.0	3	00.0	63	B	C	C	H	A75-C85
SW 2	Municipal Sanitarium												SE 2	55	923	00.0	27.6	26	00.0	85	C	E	C	C	A75-G10
NW 11	Bohemian National Cemetery												NE 11	50	1251	21.8	38.7	33	00.0	87	D	F	C	-	A62-C19

REAL ESTATE
SALES
•
MANAGEMENT
•
INSURANCE
•
LOANS
•
APPRAISALS

POHLMAN REALTY

REALTORS

•

5704 N. Western Avenue
LOngbeach 1-2176
"Since 1923"

•

MEMBERS

Chicago Real Estate Board
Allied Real Estate Brokers, Inc
North Side Real Estate Board
Chicago Board of Underwriters
National Association of Real Estate Boards

AXEL J. JOHNSON & CO.

REALTORS
SALES
INSURANCE
MANAGEMENT
MORTGAGES

2824 Peterson Avenue
Hollycourt 5-3360

WALLACE S. SCHALL & CO.

Not Incorporated

Real Estate · Insurance · Mortgages

2653 PETERSON AVE.
UP 8-5454
LO 1-9090
CHICAGO 45

T. 40 N.—R. 13 E. CHICAGO (Jefferson)

N. SEE PAGE 24

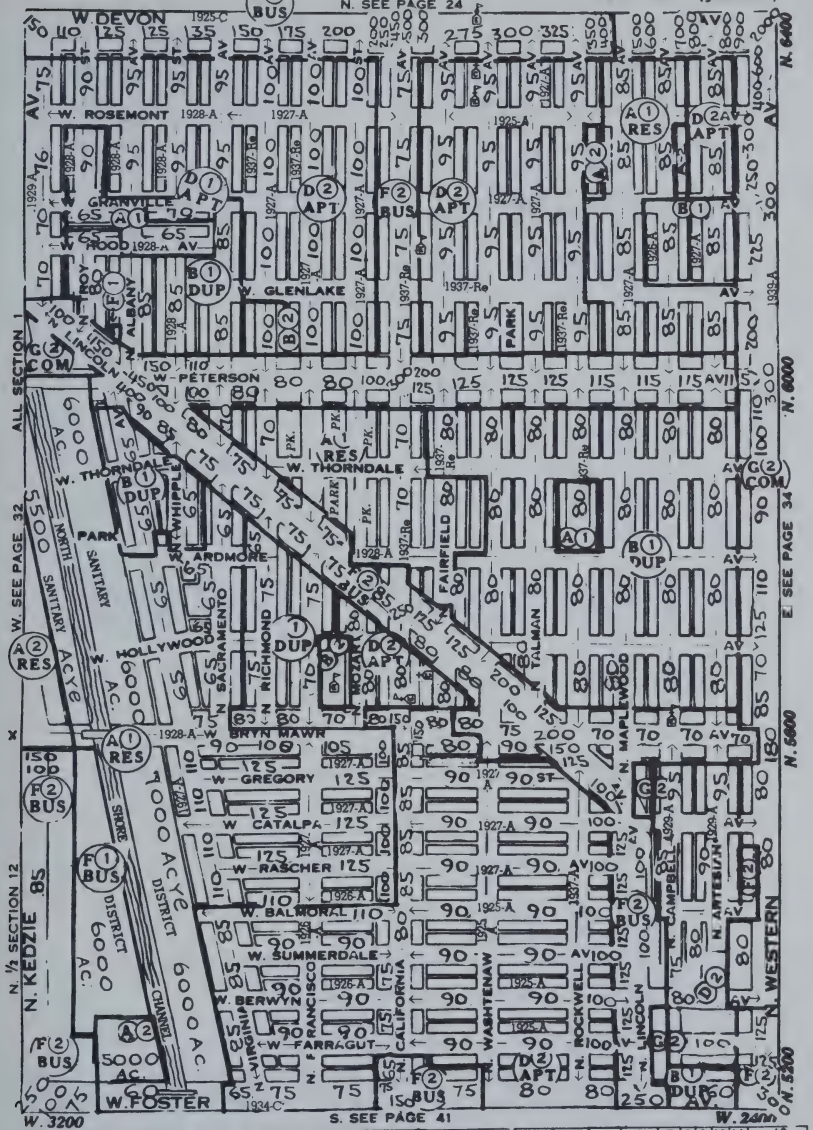

Sec	1	2	3	4	5	6	7	8	9	10	11	12	Sec	1	2	3	4	5	6	7	8	9	10	11	12
NW 1	59	786	4.5	7.3	22	00.0	75	C	E	C	-	A83-CDB	NE 1	57	1825	7.5	24.3	71	00.0	72	C	F	C	C	A82-CD
SW 1	69	326	1.3	61.7	8	00.0	60	C	E	C	C	A81-DC	SE 1	53	1758	2.7	35.8	63	00.0	71	D	F	C	-	A80-CD
NW 12	36	13	58.3	69.2	5	00.0	55	E	E	F	C	A83-CE	NE 12	51	626	22.3	8.3	34	00.0	33	C	F	C	C	A86-CD

TELEPHONE: LONGBEACH 1-6526

LOANS AND INSURANCE SUBDIVISIONS
BUILDING MANAGEMENT
APPRAISING

HAGELIN REALTY CO., Inc.

1519 W. FOSTER AVENUE

"Complete Insurance Service

The facilities of this office anticipate the needs of the Agent or Broker in all forms of insurance

BRUMMEL BROS.

Insurance Underwriters

Cook County Department Managers representing Strong Old Line Companies only

175 West Jackson Boulevard
CHICAGO, ILLINOIS

TELEPHONE WAbash 2-2055

SMITH BROTHERS

REAL ESTATE • PROPERTY MANAGEMENT

RENTING • INVESTMENTS • INSURANCE

5356 NORTH CLARK STREET LOngbeach 1-0307

T. 40 N.—R. 14 E.

N. SEE PAGE 25

CHICAGO (Lake View)

ALL SECTION 6 W. SEE PAGE 33 X N. ½ SECTION 7 S. SEE PAGE 42 SEE PAGE 35

W. DEVON
W. HIGHLAND
W. ROSEMONT
W. THOME
W. GRANVILLE
W. GLENLAKE
W. PETERSON
W. NORWOOD
W. HOOD
W. BRYN MAWR
W. GLENLAKE AV.
W. THORNDALE
W. ROSEHILL
W. EDGEWATER
W. HOLLYWOOD
W. OLIVE
W. GREGORY ST.
W. CATALPA AV.
W. RASCHER
W. BALMORAL
W. SUMMERDALE
W. BERWYN
W. FARRAGUT
W. FOSTER
N. CLARK
N. ASHLAND
N. WESTERN
N. BOWMANVILLE
N. LEAVITT ST.
N. HOYNE
N. DAMEN
N. WINCHESTER
N. WOLCOTT AV.
N. RAVENSWOOD
N. PAULINA
N. SEELEY AV.
N. HAMILTON AV.
N. OAKLEY
N. BELL
N. CLARE MONT
N. RIDGE
N. RAVENSWOOD
N. MONTROSE
N. HERMITAGE
N. RIDGE
N. 6400
N. 6000
N. 5600
N. 5200
W. 2400
W. 1600

CEMETERY
Angel Guardian German Catholic Orphan Asylum
Chicago Tennis Club
PARK
ROSEHILL CEMETERY
SCHOOL SITE
CHICAGO & NORTH WESTERN RY.

EARL FOSTER & CO.
Realtors LOngbeach 1-7550
Real Estate Sales
Property Management
Mortgage Loans - Insurance
5152 NORTH CLARK STREET
HABELIN BUILDING
CHICAGO, 40, ILLINOIS

#Sec	1	2	3	4	5	6	7	8	9	10	11	12	#Sec	1	2	3	4	5	6	7	8	9	10	11	12
NW 6	55	1553	7.6	10.1	54	00.0	43	D	F	C	-	A86-CDG	NE 6	42	1172	83.5	20.3	73	00.1	43	F	F	C	-	A83-DC
SW 6		Rosehill Cemetery											SE 6	39	973	83.7	26.5	50	00.0	53	F	F	C	-	A78-CD
NW 7	42	857	79.3	32.6	38	00.0	62	F	F	D	-	A78-CDJ	NE 7	37	1697	91.1	29.6	111	00.0	45	F	F	D	-	A70-CD

JORDAN JUDGED MEANS
RELIABLE REAL ESTATE
"SERVICE"

Elmer Jordan & Company

5604 NORTH RIDGE AVENUE
N. W. Cor. Broadway and Bryn Mawr
Telephones LOngbeach 1-5160-1-2 CHICAGO 40, ILL.

UPTOWN REALTY & MORTGAGE CO.
REAL ESTATE SALES • FINANCING • PROPERTY MANAGEMENT • INSURANCE
3545-47 BROADWAY CHICAGO 40, ILLINOIS UPTOWN 8-7733
HUGO COUTANDIN, PRESIDENT

Chicago Zoning Symbols

A(RES)	Single Family	E(BUS)	Specialty Shop
B(DUP)	Duplex Resid.	F(BUS)	Business Dist.
C(APT)	Group House	G(COM)	Commercial "
D(APT)	Apartment	H(MFG)	Manufacturing

I-(IND) Industrial District

LETTERS INDICATE USE → (A) (3) ← NUMBERS INDICATE VOLUME

CHICAGO (Lake View) T. 40 N.—R. 14 E. N. SEE PAGE 26

Unit values are for 125 ft. in depth.
Riparian rights values are for prevailing depth.
See depth tables in front of book.

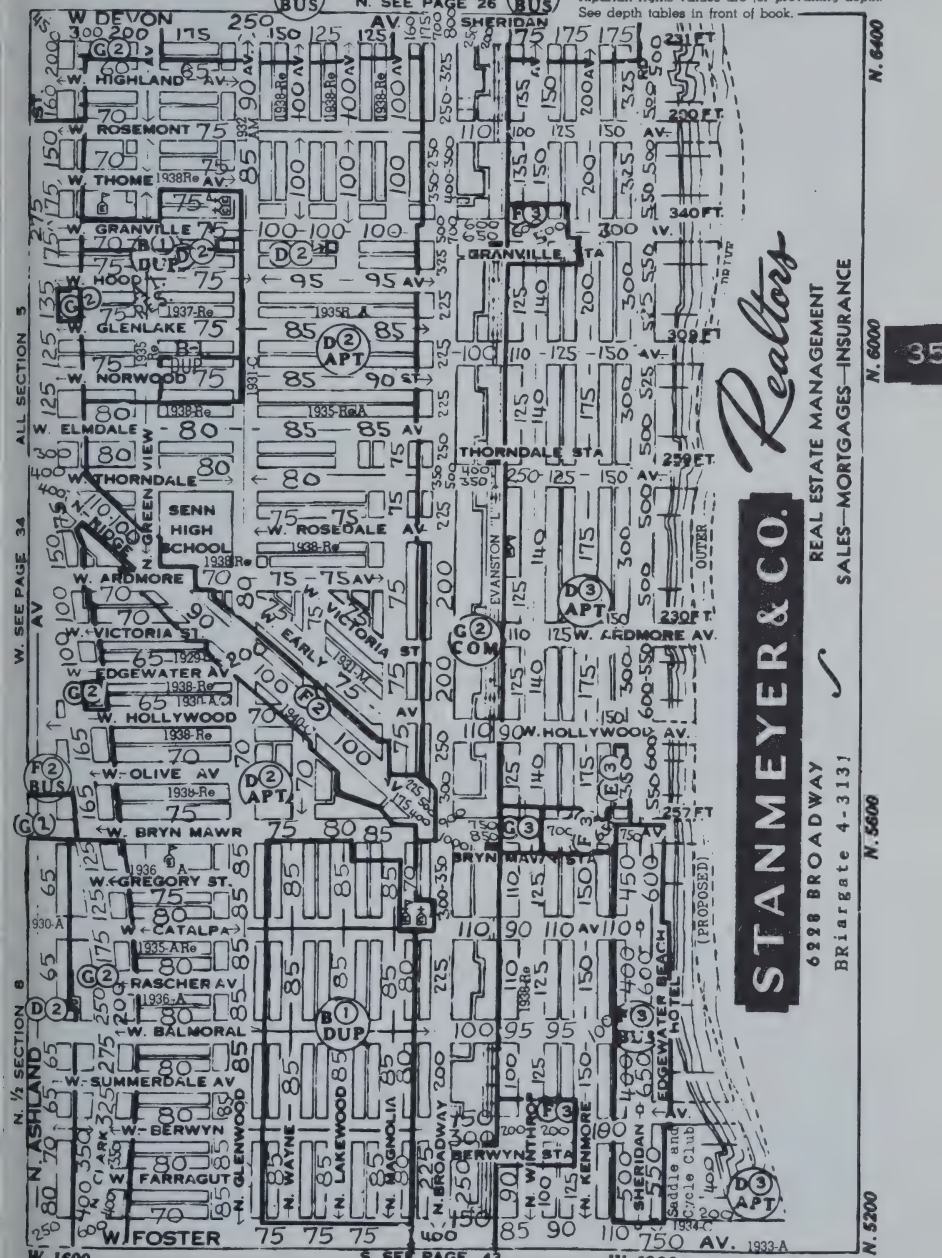

Sec	1	2	3	4	5	6	7	8	9	10	11	12	Sec	1	2	3	4	5	6	7	8	9	10	11	12
NW 5	50	2616	92.5	25.3	107	00.0	50	F	F	C	-	A91-DCJ	NE 5	65	2482	78.0	4.0	93	00.5	23	F	O	B	-	A95-DC
SW 5	44	3283	89.9	14.9	132	00.1	46	F	F	C	-	A79-C7	SE 5	54	2036	88.6	4.2	51	00.3		F	F	B	-	A99-DC
NW 8	48	2436	93.5	24.8	157	00.0	43	F	F	C	-	A73-C13	NE 8	64	3387	83.8	1.7	107	00.1	30	F	F	B	-	A24-G2

T. 40 N.—R. 12 E. NORWOOD PARK TWP.

N. SEE PAGE 27

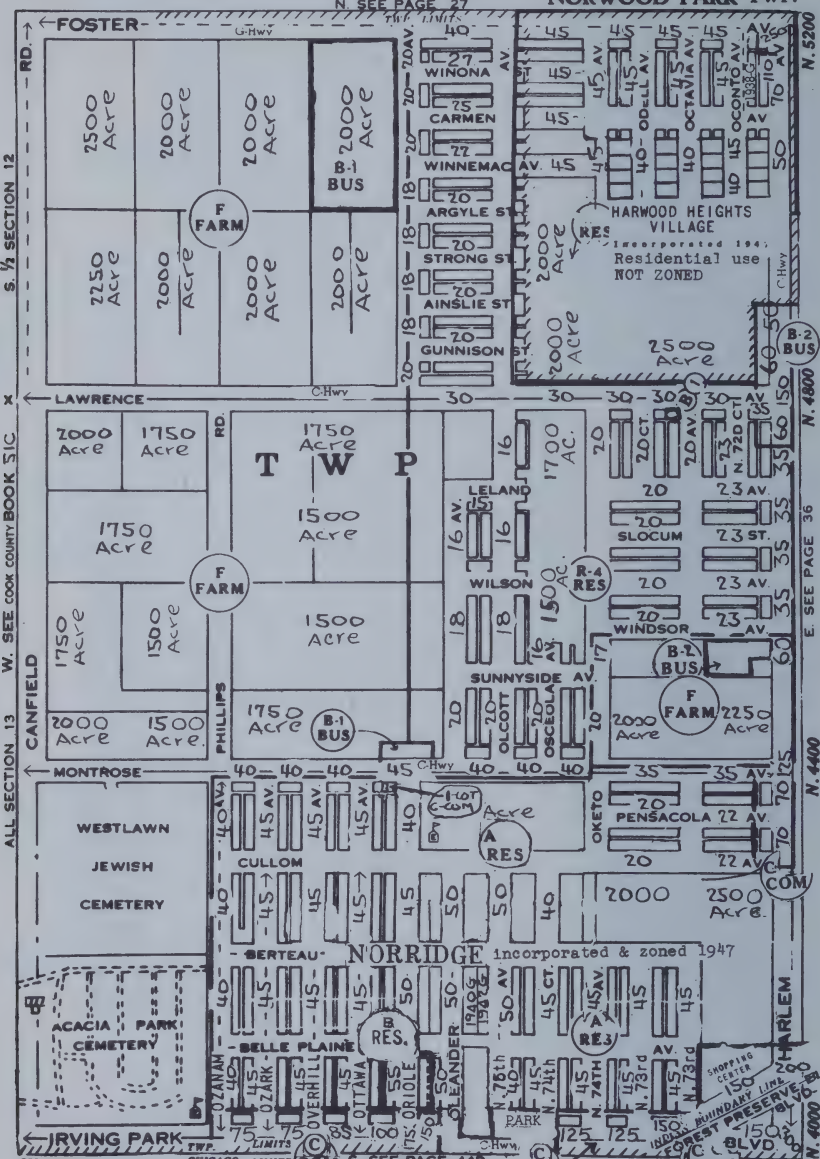

SW 12 Truck farms-Potential subs
NW 13 Truck farms-Potential subs
SW 13 1929-rw-47 $8/15,000 homes

SE 12 1929-1941 $10/12,000 frame-1929 vacant sub
NE 13 1929 All vacant sub-No improvements
SE 13 1929-42-47 $8/15,000 homes

NORWOOD PARK TWP. T. 40 N.—R. 13 E. CHICAGO (Norwood Park)

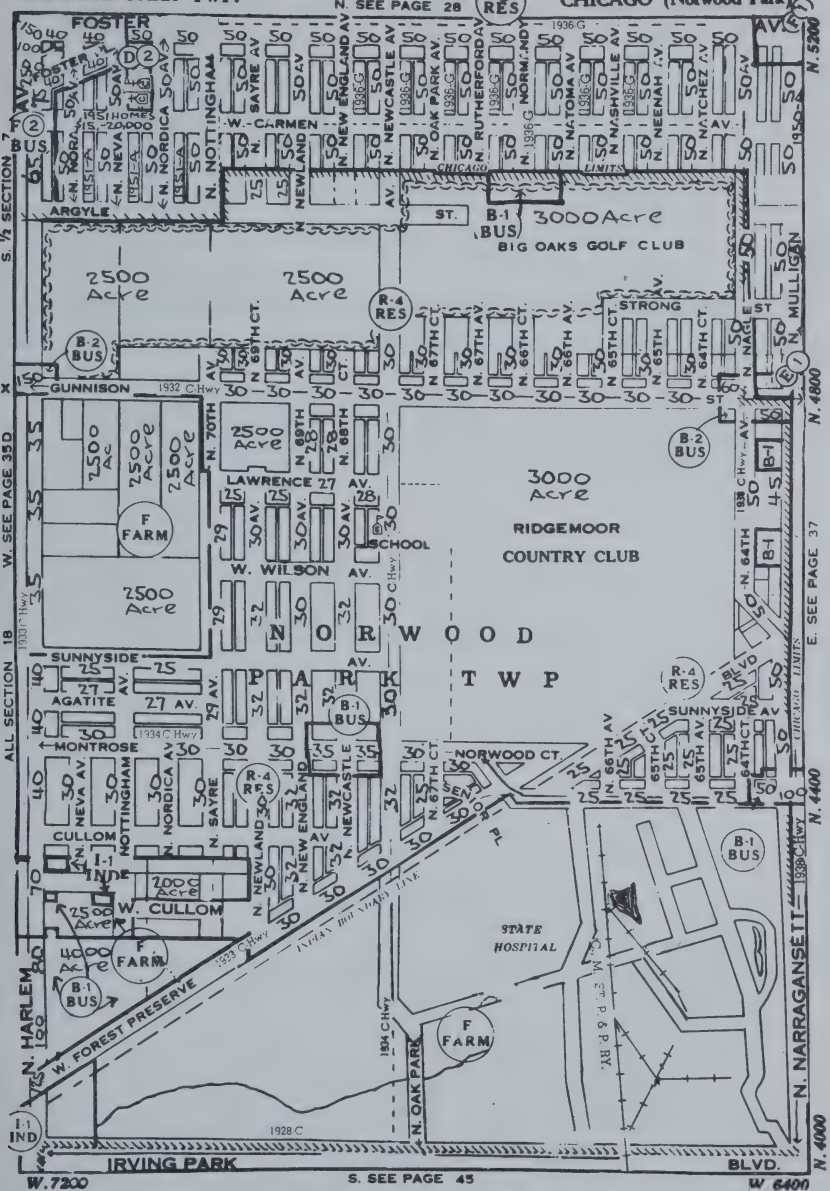

SW 7 1929 Subs-1941 Class G-I-Most Vac-Native
NW 18 1929 Subs-Class C-Most Vac-No Imps-Native
SW 18 1929 Subs-Class C-Most Vac-No Imps-Native
SE 7 1929 Subs-1941 Class G-I-Lots-Nat-Ger-Pol
NE 18 1929 Subs-Class C-Few D-G-Lots-Native
AREA 1941 New Main Sew-No Imps

Phone PAlisade 5-3800 Chicago 30, Ill.

ROBERT B. MALONE

MORTGAGE LOANS PROPERTY MANAGEMENT

SALES INSURANCE

4942 MILWAUKEE AVE.

CORNER OF GALE AND MILWAUKEE AVE.

O'MALLEY AND McKAY

Incorporated

— INSURANCE SERVICE —

(General Agents)

You Have Nothing to Worry About
If You Are Insured With Us

Room 800 222 W. Adams St.

All Phones CEntral 6-5206

CHICAGO (Norwood Park) T. 40 N.—R. 13 E. CHICAGO (Jefferson)

N. SEE PAGE 29

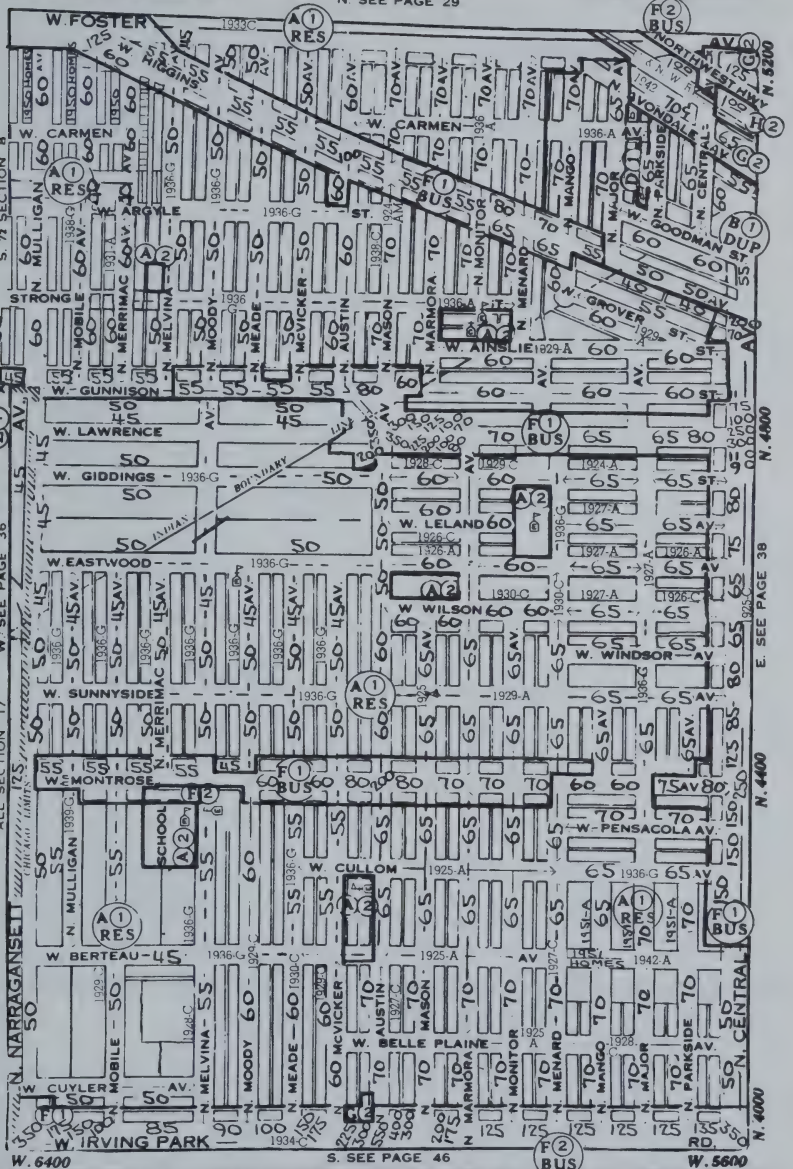

Sec	1	2	3	4	5	6	7	8	9	10	11	12	Sec	1	2	3	4	5	6	7	8	9	10	11	12
SW 8	28	386	13.3	61.9	18	00.0	85	C	E	C	H	A61-E23	SE 8	37	783	27.6	44.2	40	00.0	85	D	F	C	H	A69-E14
NW17	30	680	39.9	61.6	13	00.0	83	D	F	C	H	A63-E12	NE17	37	1048	18.3	59.4	31	00.1	84	D	F	C	H	A71-DE
SW17	30	870	43.9	51.1	44	00.0	75	D	F	C	H	A68-D13	SE17	40	1005	12.1	57.1	31	00.0	82	D	F	C	H	A72-DC

HOYNE SAVINGS AND LOAN ASSOCIATION

Since 1887

MONEY TO LOAN ON IMPROVED REAL ESTATE

One, two and four family dwellings

Long Term Mortgages

4841 MILWAUKEE AVE. Phones AVenue 3-1231

GEO. R. HANSON

REALTOR

Property Management — Sales and Appraisals

3634 N. Cicero Avenue PENSACOLA 6-4070 AND 6-4223

Chicago Zoning Symbols

A(RES) Single Family E(BUS) Specialty Shop
B(DUP) Duplex Resid. F(BUS) Business Dist.
C(APT) Group House G(COM) Commercial "
D(APT) Apartment H(MFG) Manufacturing
I-(IND) Industrial District

LETTERS NUMBERS
INDICATE USE → (A)(3) ← INDICATE VOLUME

JOHN KROHN COMPANY

REALTORS

5349 Lawrence Avenue AVenue 3-2700

FIRST MORTGAGE LOANS

1 to 15 Years to Repay

Quick Service — Reasonable Rates

WESTERN SAVINGS AND LOAN ASSOCIATION

5345-47 W. Lawrence Ave. PAlisade 5-3002

T. 40 N.—R. 13 E.

CHICAGO (Jefferson)

N. SEE PAGE 30

W. SEE PAGE 37

E. SEE PAGE 39

S. SEE PAGE 47

W. FOSTER
W. WINONA
W. CARMEN
WINNEMAC
ROBERTS PARK
W. ARGYLE
W. STRONG
W. AINSLIE
W. GUNNISON
W. LAWRENCE
W. GIDDINGS
W. LELAND
W. WILSON
WILSON PARK
WINDSOR
W. SUNNYSIDE
W. AGATITE
W. MONTROSE
W. PENSACOLA
CULLOM
W. HUTCHINSON
W. BERTEAU
W. WARNER
BELLE PLAINE
CUYLER
PORTAGE PARK
W. IRVING PARK
AVONDALE AV
HIGGINS
PARK
LEAMINGTON
CHICAGO & NORTHWESTERN RY
C & N W RY
ST. P. & P. RY
ELSTON AV
LAMON
LAWLER
LONG
LINDER
LOCKWOOD
LAMIE
LEAMINGTON AV
LECLAIRE
LAVERNE
DICKENS
LA CROSSE
N. CICERO
N. CENTRAL
ALL SECTION 16
S. ½ SECTION 9
W. 5600
W. 4800
N. 5200
N. 4800
N. 4400
N. 4000

Sec	1	2	3	4	5	6	7	8	9	10	11	12	Sec	1	2	3	4	5	6	7	8	9	10	11	12
SW 9	22	937	62.5	35.4	137	00.0	65	E	F	C	-	A68-DEG	SE 9	30	987	54.6	33.4	63	00.1	67	E	F	C	-	A53-DG
NW 16	41	1036	62.0	40.3	61	00.0	67	E	F	C	B	A82-DE	NE 16	39	948	72.5	45.0	68	00.0	69	E	F	C	-	A76-DG
SW 16	45	1080	53.2	35.4	38	00.0	74	E	F	C	-	A60-DC	SE 16	40	1009	68.0	31.0	189	00.1	63	F	F	C	-	A60-DE

Beesley Realty & Mortgage Co., Inc.
Telephone PEnsacola 6-2726
G.I. LOANS
F.H.A. and CONVENTIONAL MORTGAGES
REAL ESTATE — INSURANCE — MANAGEMENT
4210 IRVING PARK ROAD - CHICAGO 41, ILLINOIS

For Loans Northwest
And Northwest Suburbs
Call
LABE
SAVINGS AND LOAN ASSOCIATION
4343 ELSTON AVENUE CORNELIA 7-2700

Chicago Zoning Symbols

A (RES)	Single Family	E (BUS)	Specialty Shop
B (DUP)	Duplex Resid.	F (BUS)	Business Dist.
C (APT)	Group House	G (COM)	Commercial "
D (APT)	Apartment	H (MFG)	Manufacturing

I-(IND) Industrial District

LETTERS INDICATE USE → A 3 ← NUMBERS INDICATE VOLUME

T. 40 N.—R. 13 E.

CHICAGO (Jefferson)

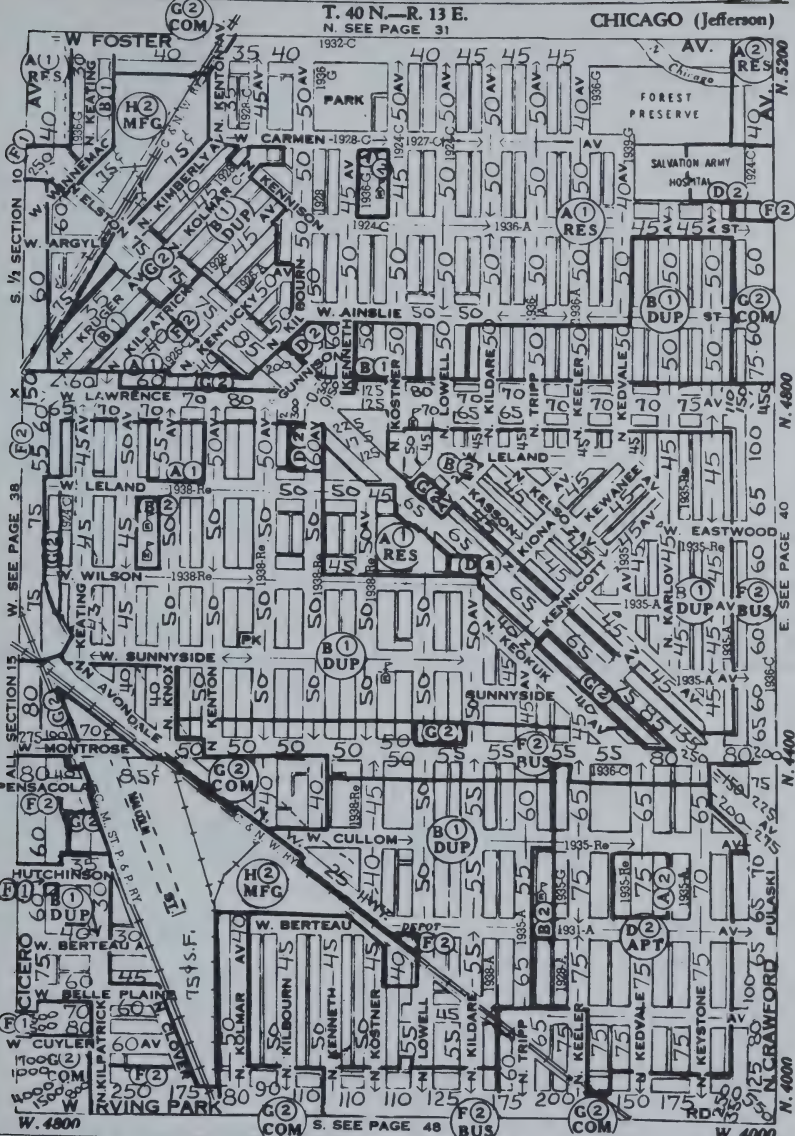

½Sec	1	2	3	4	5	6	7	8	9	10	11	12	½Sec	1	2	3	4	5	6	7	8	9	10	11	12
SW10	39	876	29.3	46.3	68	00.0	71	D	F	C	-	A62-D13	SE10	43	1070	24.5	62.2	26	00.0	69	D	F	C	C	A70-DC
NW15	36	1052	57.6	41.5	52	00.1	65	F	F	C	-	A74-D11	NE15	34	1710	64.5	36.5	125	00.1	58	F	F	C	-	A69-DC
SW15	33	577	86.1	48.0	74	00.0	58	F	F	C	-	A69-DC	SE15	40	1933	85.2	20.5	87	00.0	42	G	F	C	-	A80-DC

Prominent Experienced Firms in This District

SILVER & COMPANY

REAL ESTATE • PROPERTY MANAGEMENT

RENTING • INVESTMENTS • INSURANCE

3654 Lawrence Avenue

INdependence 3-1006 3-1007 3-1008

HARRY R. THORNTON, M. A. I.

3256 W. IRVING PARK ROAD

Phone KEystone 9-9600 - 01 - 02

Realtor

Real Estate Appraisals

MORTGAGES, INSURANCE AND BUILDING MANAGEMENT

Sales
Management
Appraisals

Realtors

MILTON M. WORSEK & CO.

Certified Property Managers

Members
American Institute of Real Estate Appraisers
Institute of Real Estate Management

KIldare 5-4007
4007 Lawrence Ave.

T. 40 N.—R. 13 E. CHICAGO (Jefferson)

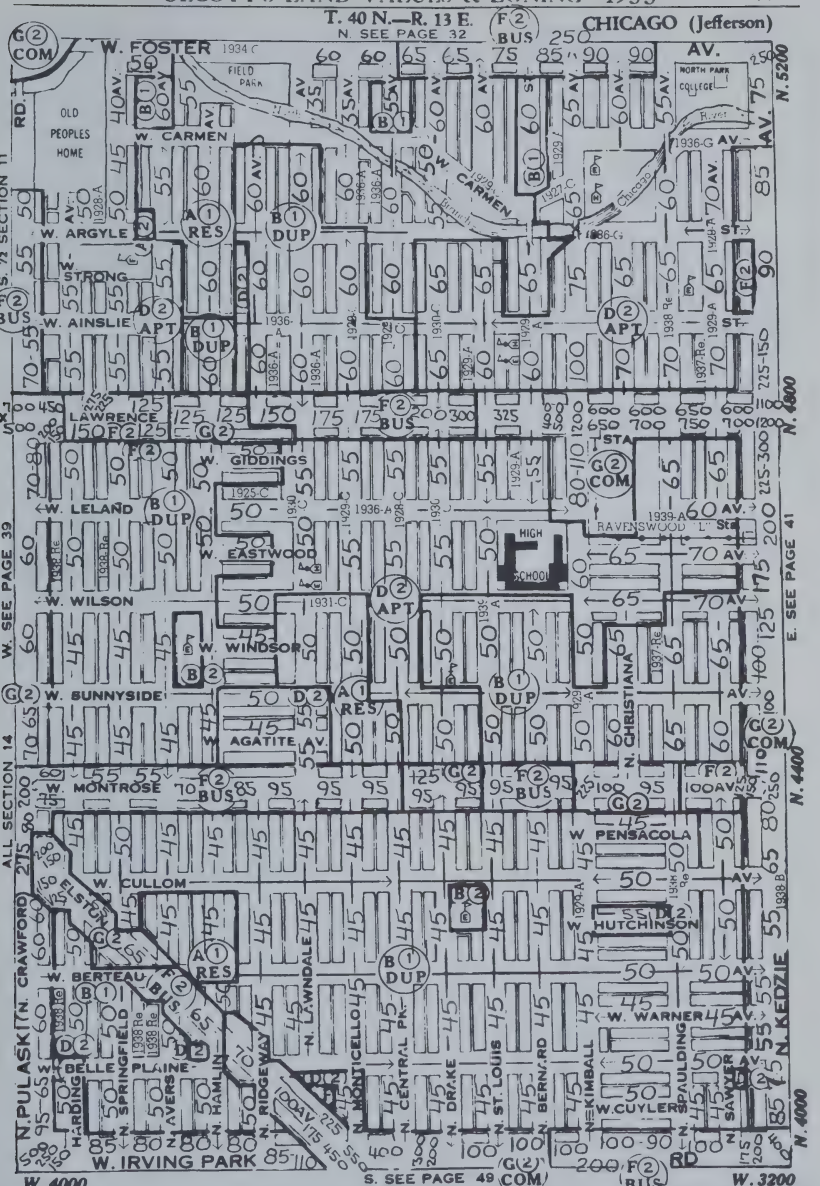

Sec	1	2	3	4	5	6	7	8	9	10	11	12	Sec	1	2	3	4	5	6	7	8	9	10	11	12
SW11	45	1955	40.4	20.6	49	00.0	69	D	F	C	-	A42-G30	SE11	44	2364	69.1	16.4	60	00.0	64	E	F	C	-	A52-G21
NW14	41	2338	70.6	23.9	89	00.0	61	F	F	C	-	A52-G25	NE14	40	2695	86.5	18.4	136	00.1	55	F	F	A	-	A53-G21
SW14	35	1918	89.7	33.1	153	00.0	46	F	F	C	-	A71-CD	SE14	34	2482	84.4	30.1	126	00.1	57	F	F	C	-	A73-DC

BURKE & LYNN

FRANK LYNN, Prop.
— ESTABLISHED 1922 —

REALTORS

4747 N. KEDZIE AVENUE
IRving 8-7120

Specializing in
North and Northwest
Side Properties

BUckingham 1-8400

PAUL J. QUETSCHKE & CO.

ESTABLISHED 1910

REAL ESTATE—PROPERTY MANAGEMENT

MEMBERS
CHICAGO REAL ESTATE BOARD
NORTH SIDE REAL ESTATE BOARD
CHICAGO BOARD OF UNDERWRITERS

LOANS — INSURANCE

4165 LINCOLN AVENUE

PRESTIGE . . .
REPUTATION . . .
CHARACTER . . .

Intangibles — can't be measured, can't be bought, but important to you when you buy or sell.

CONSULT BLUE BOOK ADVERTISERS

EDGAR D. GUNNING AND COMPANY

LOANS — REAL ESTATE MANAGEMENT — INSURANCE

MEMBERS OF
CHICAGO REAL ESTATE BOARD
CHICAGO BOARD OF UNDERWRITERS
NORTHSIDE REAL ESTATE BOARD

2527 LAWRENCE AVENUE

TELEPHONE { LONGBEACH 1-0611
LONGBEACH 1-0612

T. 40 N.—R. 13 E. CHICAGO (Jefferson)

N. SEE PAGE 33

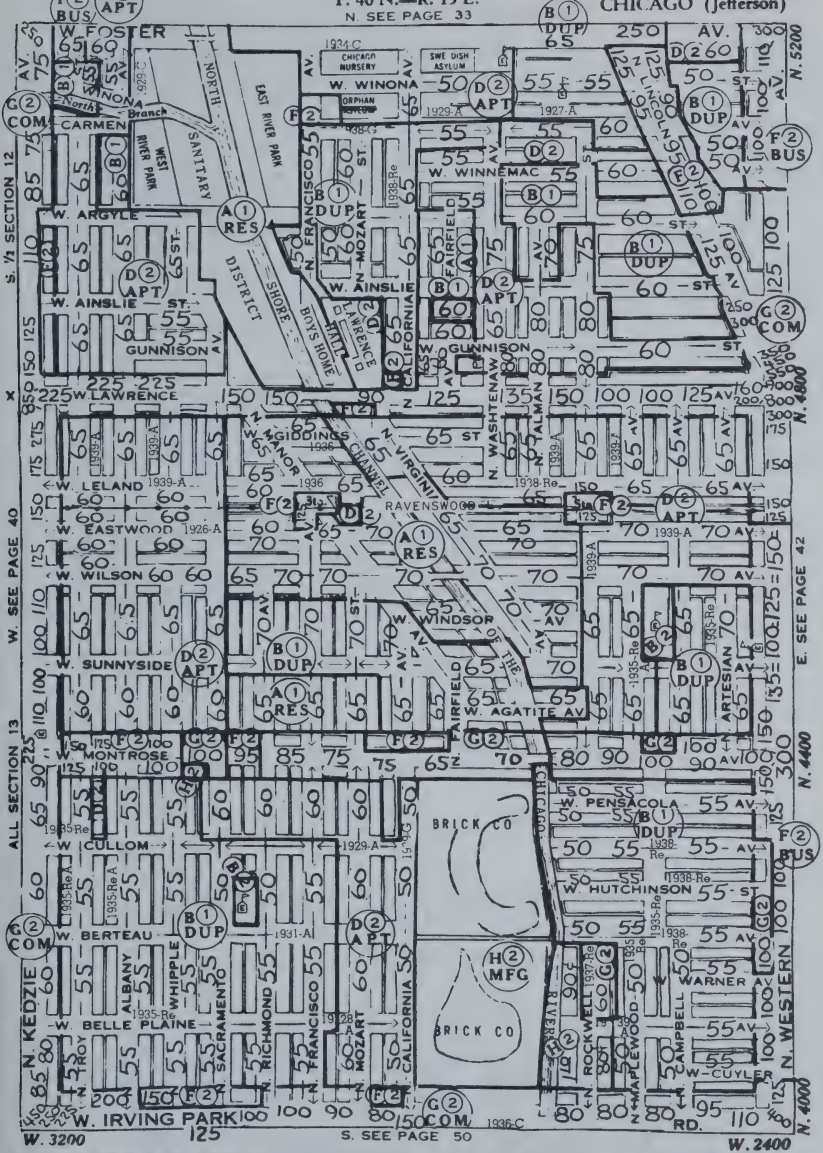

Sec	1	2	3	4	5	6	7	8	9	10	11	12	Sec	1	2	3	4	5	6	7	8	9	10	11	12
SW12	45	1533	39.1	16.6	57	00.1	64	D	F	C	-	A51-G25	SE12	42	2395	61.5	21.3	108	00.0	55	E	F	C	-	A71-D9
NW13	44	2417	72.2	24.7	90	00.0	59	E	F	C	-	A64-G14	NE13	44	2463	97.0	23.9	93	00.0	47	G	F	C	-	A74-D9
SW13	37	2547	69.7	23.3	103	00.0	58	F	F	C	-	A72-D10	SE13	33	1088	82.6	40.3	96	00.0	62	F	F	C	-	A63-D21

Continued from page 17E

Municipal recreation building or community center;

Parking lot;

Penal or correctional institution;

Police station, fire station, or place for storage of municipal equipment;

Public park or playground;

Public service water reservoir, filtration plant or pumping station;

Public utility plant, central or institutional light, heat or power plant;

Radio antenna towers;

Railroad right of way or passenger station;

Telephone exchange;

Trailer camp.

Stable—A private stable is any building located on a lot on which a residence is located, designed, arranged, used or intended to be used for housing horses and horse drawn passenger vehicles for the private use of the occupants of the residence.

A livery stable is any building other than a private stable designed, arranged, used or intended to be used for the storage of horses and horse drawn vehicles or either of them.

Street—A public way other than an alley.

Street Line—The dividing line between a street and an abutting lot. The front street line is the shortest street line.

Street Wall—That wall or part of a wall, porch or other structure, extending more than 4 feet above the finished grade nearest to and most nearly parallel with the street line.

Volume of Building—The contents in cubic feet of the building above the mean level of the established grade, including all walls, bays, ballustrades, belt courses, cornices, fences, fire escapes and other fixtures (excepting entrance canopies) extending more than 4 feet above the finished grade of the lot and all uncovered spaces more than 4 feet above the finished grade of the lot which are not open to a public way.

Section 3. **District classification—maps.** For the purpose of regulating and limiting the use of lot areas and buildings and the erection, restoration and alteration of buildings and the erection of additions thereto so as to secure adequate light, pure air and safety from fire and other dangers, to conserve the taxable value of land and buildings throughout the city, to lessen or avoid congestion in the public streets and otherwise to promote the public health, safety, comfort, morals and welfare of the inhabitants, the city of Chicago hereby is divided into 9 classes of use districts and 4 classes of volume districts as shown on the following described maps which hereby are made a part of this ordinance.

The use district map consists of 50 separate parts each of which is a section of one map covering all the territory within the corporate limits of the city. The volume district map also contains fifty separate parts each of which relates to the corresponding part of the use district map. The index map and chart contains interpretations and explanations of the symbols and markings which appear on the use district and volume district maps.

Continued opposite map 43A

"Complete Insurance Service"

The facilities of this office anticipate the needs of the Agent or Broker in all forms of insurance.

BRUMMEL BROS.

INSURANCE UNDERWRITERS

175 West Jackson Boulevard

CHICAGO, ILLINOIS

TELEPHONE WAbash 2-2055

T. 40 N.—R. 13 E.

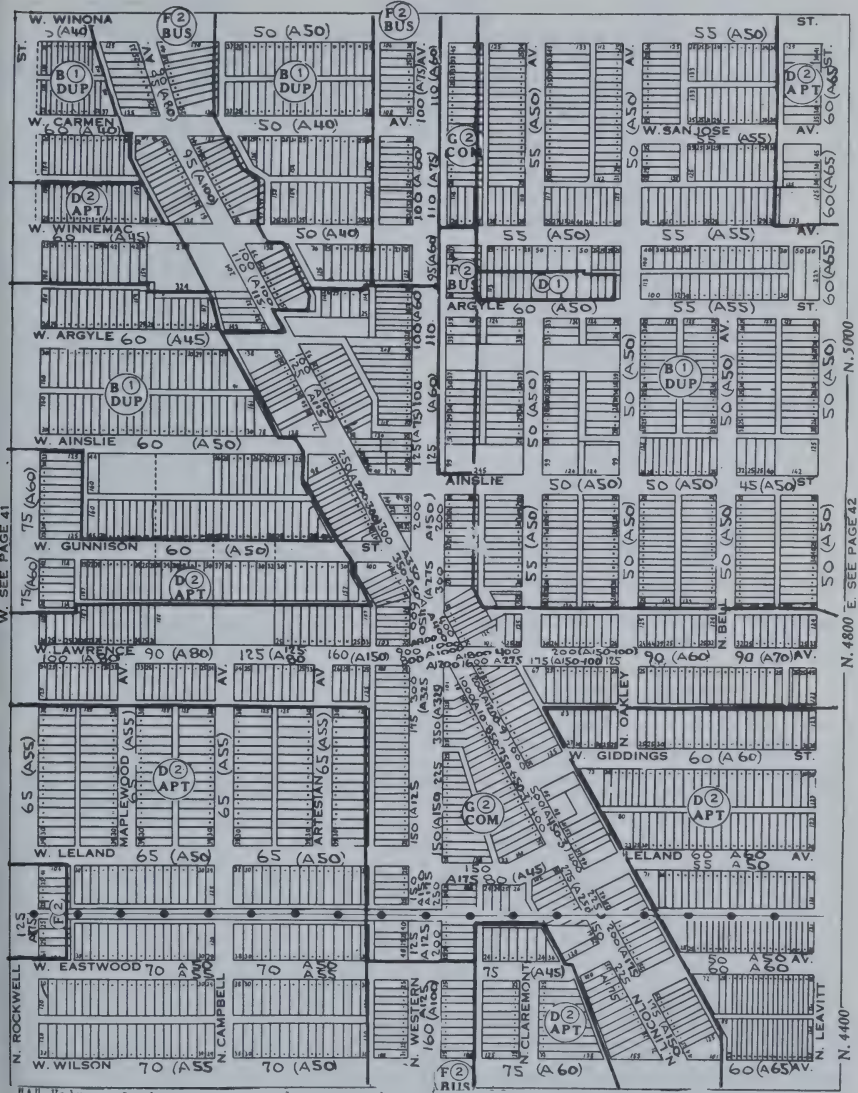

"A" Values; Quadrennial (1951-54 based on 125 Feet in depth

Dimensions: All figures inside lot lines are frontages & depths less decimal.

Buildings (Example: 1925-10-B: Built 1925, 10 story brick) BSF: Brick stone front. FFC: Fireproof Construction F is frame.

ELMER E. STULTS, Inc.

REAL ESTATE INVESTMENTS
RENTING LOANS

REALTORS

40 Years Experience in Ravenswood, North Side and North Shore Property

Sales—Exchanges—Appraisals—Property Management—Insurance
Farm Lands and Farm Estates

Main Office
1901 MONTROSE AVE.
BIttersweet 8-4040

North Shore Office
460 WINNETKA AVE.
WInnetka 6-1800

A. E. GOESKE & CO.

Established — 1925

R REAL ESTATE, INSURANCE, PROPERTY MANAGEMENT T

Exchanging Our Specialty

ALL PHONES LOngbeach 1-0135

2324 LAWRENCE AVENUE
CHICAGO 25, ILL.

MEMBERS

Chicago Real Estate Board
North Side Real Estate Board
Chicago Board of Underwriters

H. A. HEIDKAMP
C. E. MITCHELL

HEIDKAMP-MITCHELL, INC.

Established 1925

REALTORS

LOngbeach 1-6136
4815 Lincoln Ave.

SALES — MANAGEMENT — MORTGAGES — INSURANCE

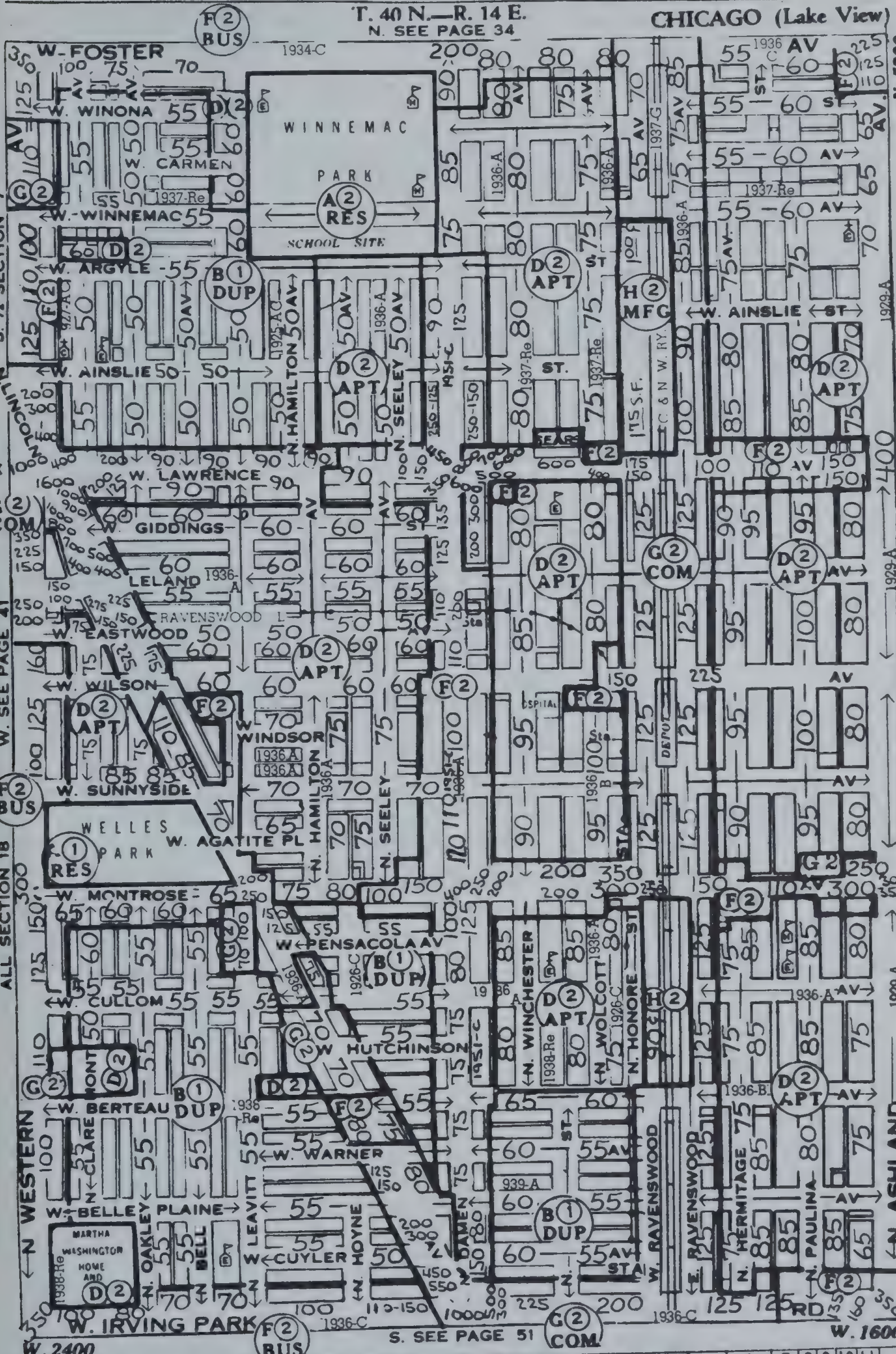

¼Sec	1	2	3	4	5	6	7	8	9	10	11	12
SW 7	37	1962	83.0	30.8	84	00.0	49	F	F	C	-	A75-DC
NW18	38	2541	92.1	19.7	152	00.0	43	G	F	C	-	A83-DC
SW18	31	2087	94.8	35.7	206	00.0	49	G	F	D	-	A69-D14
SE 7	41	3362	86.1	12.1	99	00.0	59	F	F	C	-	A79-C12
NE18	43	2894	87.0	8.7	164	00.1	43	G	F	C	-	A91-DC
SE18	40	2278	94.6	20.2	144	00.1	46	G	F	C	-	A84-D8

ARTHUR KRUGGEL & COMPANY
Realtors

Established 1912

SALES—PROPERTY MANAGEMENT—APPRAISALS

LONGBEACH 1-5531 4931 BROADWAY

CAIN and CULHANE, Inc.

BYRON A. CAIN MARTIN A. CULHANE

Specialists in the Management and Sale of Income Property

APPRAISERS REALTORS

MEMBERS
Chicago Real Estate Board

4545 BROADWAY LOngbeach 1-2820

THIS MAP LAND VALUES ONLY
SEE DUPLICATE MAP 44 FOR ZONING

T. 40 N.—R. 14 E.

N. SEE PAGE 35

CHICAGO (Lake View)

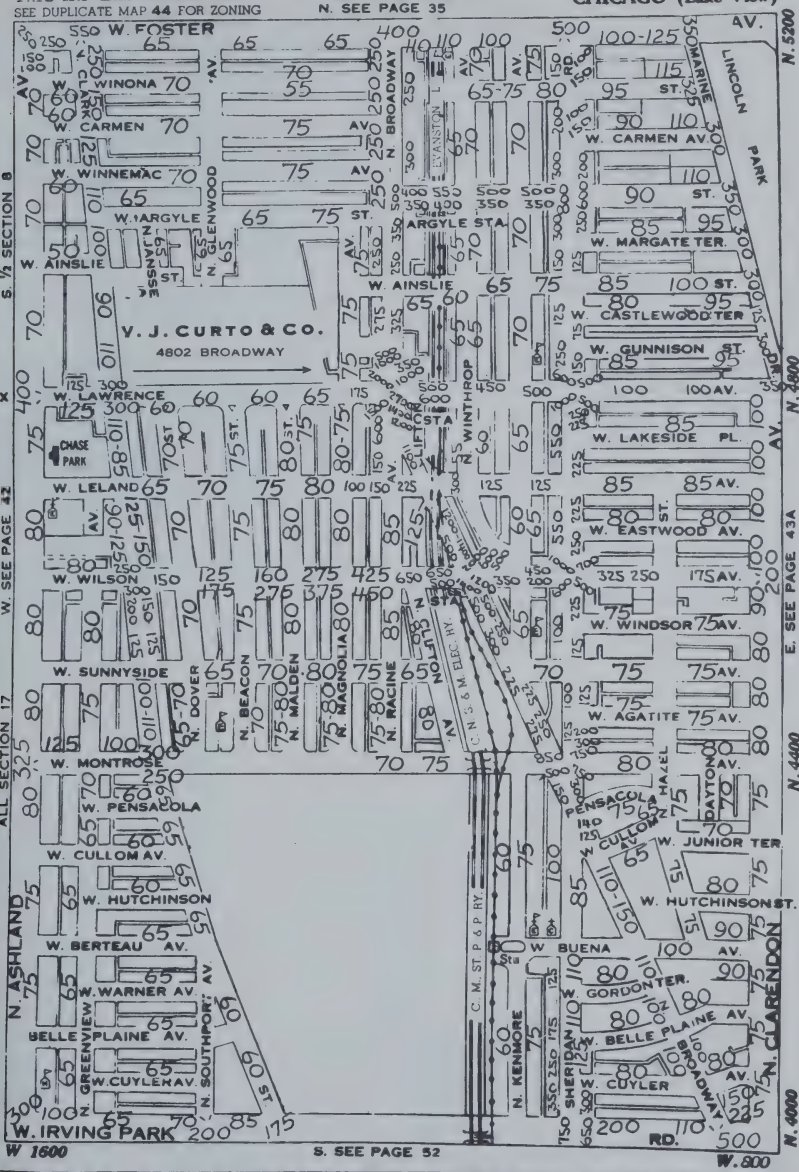

Sec	1	2	3	4	5	6	7	8	9	10	11	12	Sec	1	2	3	4	5	6	7	8	9	10	11	12
SW 8	42	2864	92.8	10.7	136	00.0	38	F	F	C	-	A71-C11	SE 8	48	5685	88.3	2.2	131	0.3	31	F	F	B	-	A89-DQ
NW17	41	4935	91.9	5.0	147	00.1	49	G	F	B	-	A89-DS	NE17	37	6514	95.4	2.0	210	1.6	16	G	F	B	-	A93-DC
SW17	41	1272	90.5	22.6	25	00.0	54	G	F	C	-	A84-DC	SE17	38	6325	92.2	2.3	117	0.4	32	G	F	B	-	A94-DC

Continued from page 41A

District boundaries are street lines, alleys, railroad rights of way or waterways or lines 125 feet distant from street lines, railroad rights of way or waterways unless the dimensions of the district are indicated on the map. Where two or more districts are in one block 250 feet or less in length the shortest street line of the more restricted district is 125 feet. Where two or more districts are in one block of more than 250 feet in length the shortest street line of the less restricted district is 125 feet.

Where streets or alleys heretofore established, or which may be established hereafter, differ in width from the streets or alleys shown on any map which is a part of this ordinance all references in this ordinance to the streets or alleys shall be applied to the established streets or alleys. Streets or alleys shown on any map which is a part of this ordinance which heretofore have been vacated, or which may be vacated hereafter, shall be in the same use district and volume district as the lots abutting both sides of the street or alley involved. If, before vacation, the lots abutting each side of the street or alley were located in different use or volume districts the center line of the vacated street or alley shall be the boundary line of the respective use and volume districts.

Submerged land heretofore reclaimed, or which may be reclaimed hereafter, and land heretofore annexed or which may be annexed to the City of Chicago hereafter, and which is not shown on any map which is a part of this ordinance shall be in the same use and volume district as the land contiguous thereto. If such land is contiguous to land in more than one use district or volume district it shall be in the most restricted use or volume district contiguous thereto.

Section 4. **Use districts.** The following use districts designated on the use district map hereby are established, viz.: (1) Family Residence; (2) Duplex Residence; (3) Group House; (4) Apartment House; (5) Specialty Shop; (6) Business; (7) Commercial; (8) Manufacturing; (9) Industrial.

No use shall be made of any lot area or building within any use district except such as is designated hereinafter as a permitted use in that district nor shall any building be erected, reconstructed, altered or enlarged unless it is designed, arranged and intended for a use which is permitted in the district in which the building is located. However, pending development of any land for urban uses, a truck farm, tree nursery, golf grounds or similar use may be made of such land.

Section 5. **Family Residence districts.** Permitted uses in Family Residence districts are:

(1) Family Residence;

(2) On a lot (a) entirely surrounded by streets or alleys, or (b) adjoining an Apartment House, Specialty Shop, Business, Commercial, Manufacturing, or Industrial district or railroad right of way, or (c) the street line of which is directly opposite the street line of an Apartment House, Specialty Shop, Business, Commercial, Manufacturing or Industrial district or railroad right of way, or (d) adjoining a lot devoted to a like use or any special use, the following uses are also permitted:

Church, convent, monastery, rectory, parish house or Sabbath school;

Grade or high school wherein no living quarters are maintained and when not operated for pecuniary profit;

Continued opposite map 54

T. 40 N.—R. 14 E. CHICAGO (Lake View)

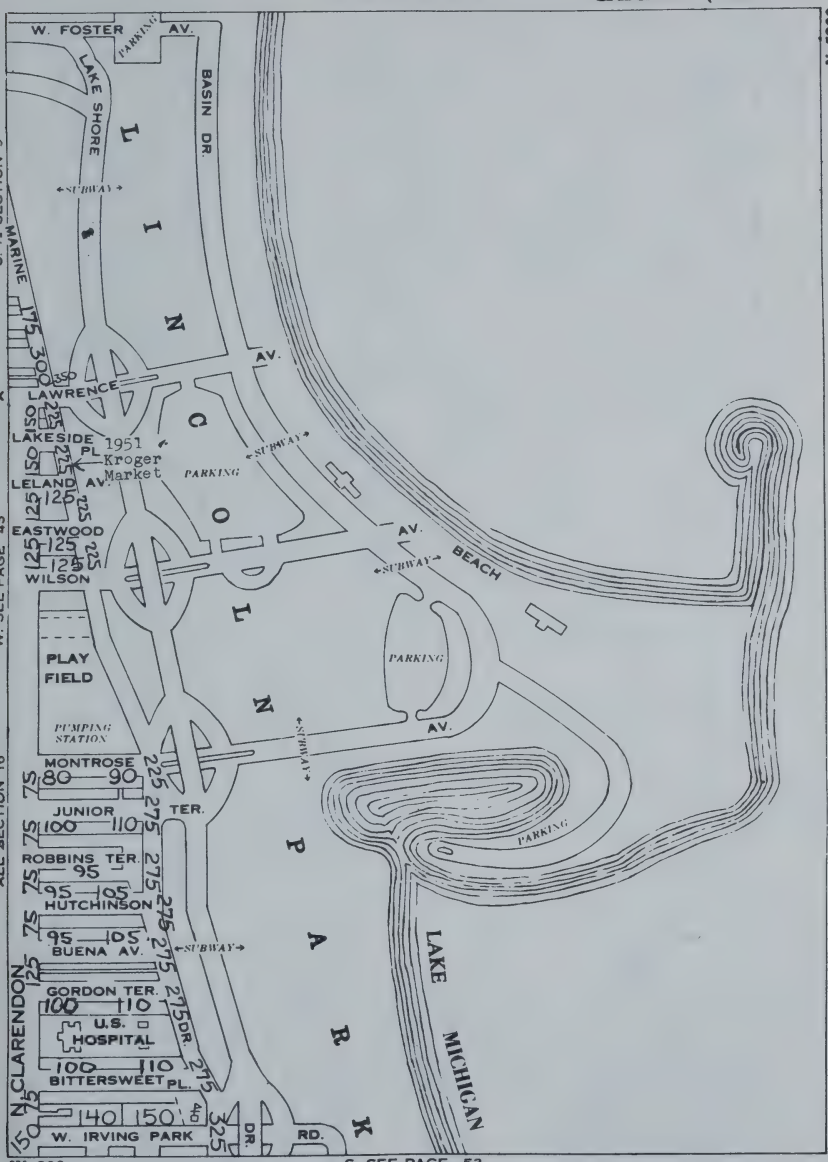

¼Sec	1	2	3	4	5	6	7	8	9	10	11	12	¼Sec	1	2	3	4	5	6	7	8	9	10	11	12
SW 9		PARK																							
NW16	-	-	-	-	8	-	-	-	-	-	-	-													
SW16	71	1130	81.9	4.3	7	0.2	46	F	F	C	-	A92-DG													

SEE DUPLICATE MAP 43 FOR LAND VALUES

T. 40 N.—R. 14 E.

N. SEE PAGE 35

CHICAGO (Lake View)

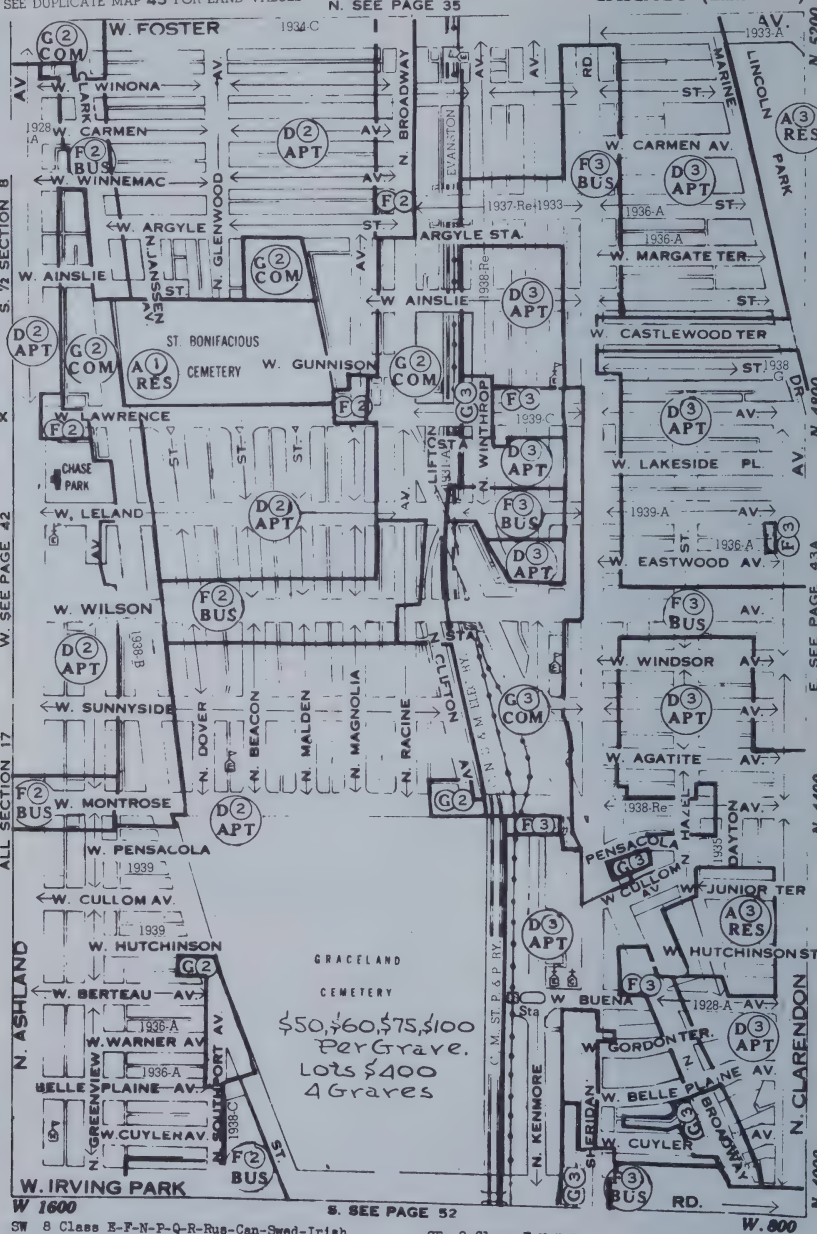

SW 8 Class E-F-N-P-Q-R-Rus-Can-Swed-Irish
NW 17 Class F-H-N-O-P-Q-R-Rus-Can-Swed-Irish
SW 17 Class E-F-N-P-Q-R-Ger-Rus-Can-Swed-Irish
SE 8 Class F-N-P-R-S-Rus-Can-Swed-Irish
NE 17 Class F-N-P-R-S-Rus-Can-Swed-Irish-Negro
SE 17 Class K-N-P-R-S-Rooms-Rus-Can-Swed-Irish

T. 40 N.—R. 14 E. CHICAGO (Lake View)

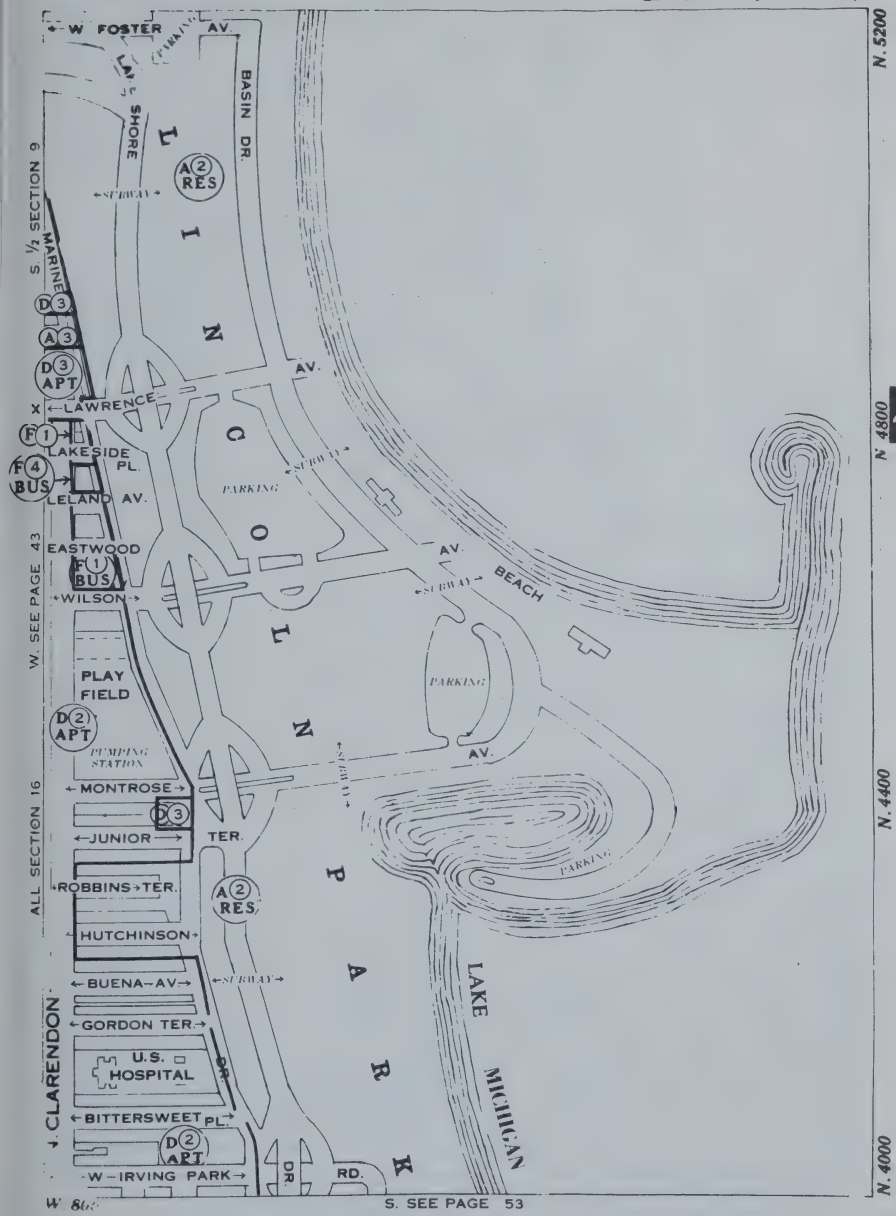

W. 80

Early District
All Vacant-Made Land
Lake H-I-F-Q-R-S-Nat. 92%-Ger-Rus-Swed

THIS MAP ZONING ONLY
SEE DUPLICATE MAP 43A FOR LAND VALUES

T. 40 N.—R. 12 E.
N. SEE COOK COUNTY BOOK 60C

LEYDEN TWP.

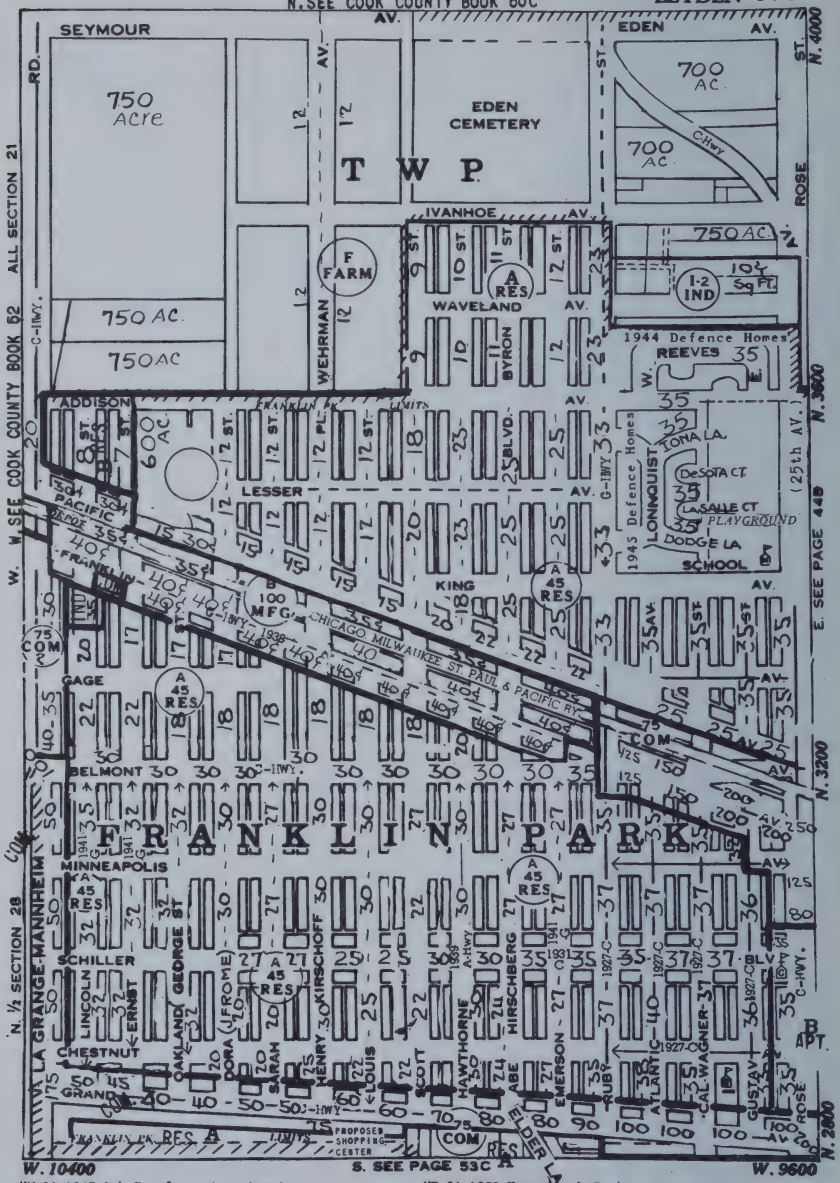

NW 21 1943 Sub-Few frame-Acre tracts
SW 21 1929 Sub-Few old frame-Most vac-Sev'l factories
NW 28 1929-41-47 $8/10,000 homes-Most vacant
NE 21 1929 Vacant sub-No improvements
SE 21 1927-1944 Old & new-$6/10,000
NE 28 Old and new village homes $8/15,000

T. 40 N.—R. 12 E

N. SEE COOK COUNTY BOOK 50D

LEYDEN TWP.

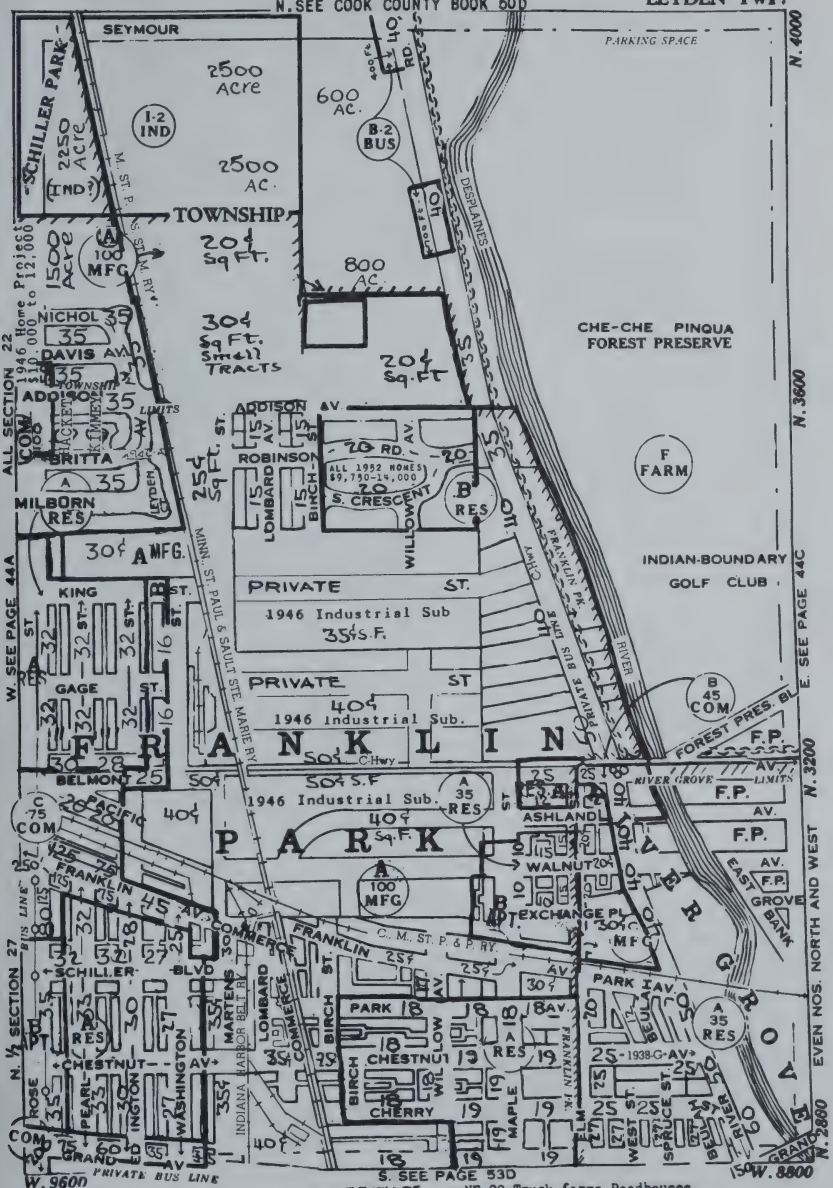

NW 22 Truck farms-Roadhouses-1951-IND. DEVELOPE NE 22 Truck farms-Roadhouses

SW 22(West½ 1947 $8/10,000)(East½ 1929 $6/8M)(Ind.) SE 22 1929 Sub $6/8,000-Most vacant

NW 27(West½ $8/15,000 homes)(East½ $6/8,000-Most vac)NE 27 Old and new $6/10,000-Roadhouses

LEYDEN TWP. T. 40 N.—R. 12 E. CHICAGO (LEYDEN TWP.)

N. SEE COOK CO. BOOK 51 C

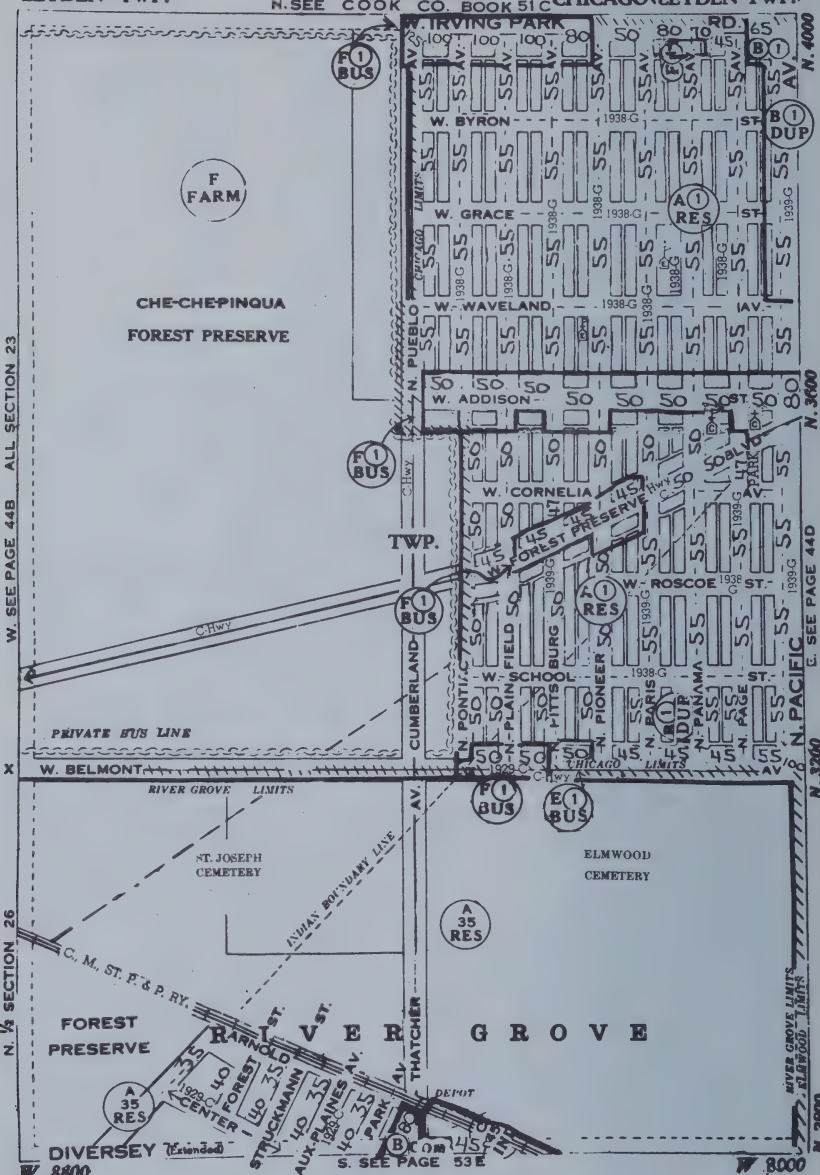

NW 23 Forest Preserve
SW 23 Forest Preserve
NW 26 Forest Preserve

NE23 1929 Sub-Frame-1940-43-46 Brick-Native Wt.
SE23 1929 Sub-Frame-1940-43-46 Brick-Native Wt.

LEYDEN TWP. T. 40 N.—R. 12 E. CHICAGO (LEYDEN TWP.)

N. SEE PAGE 35D

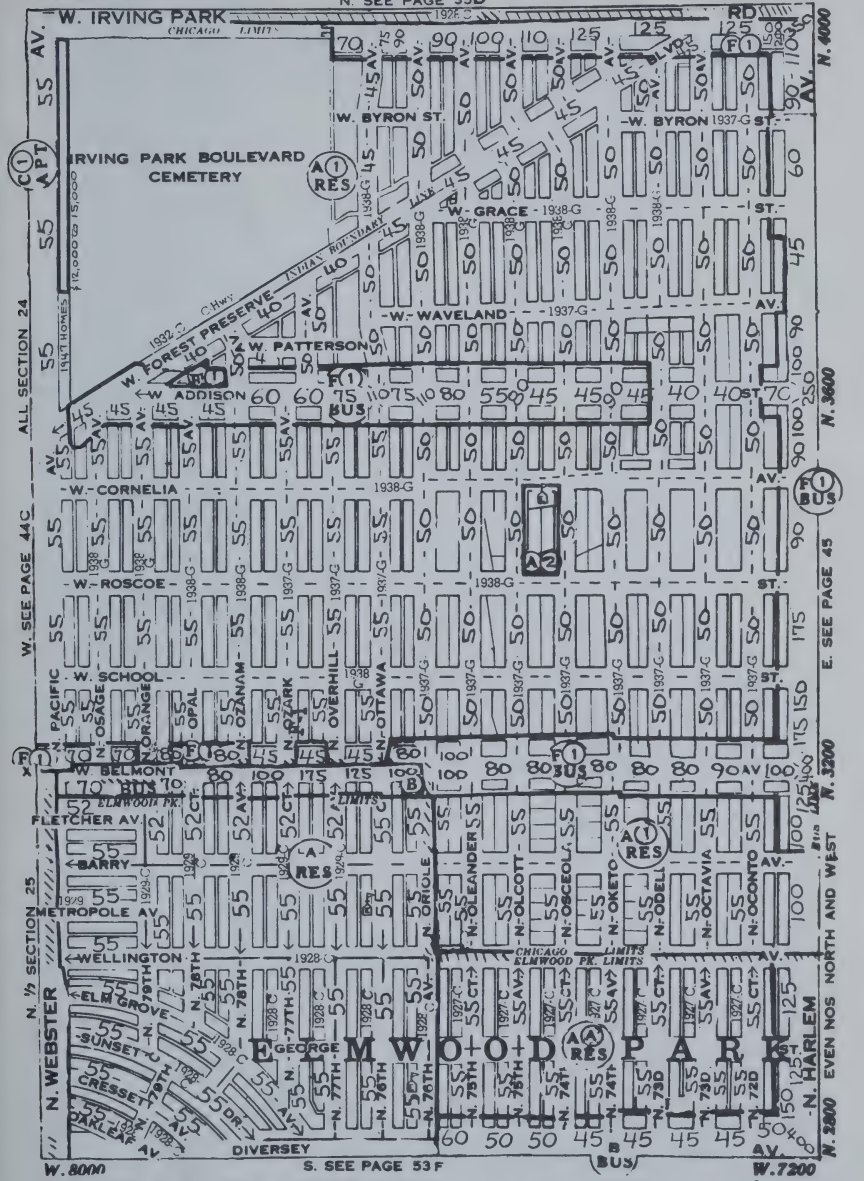

NW 24 1929-40-46 $5/10,000 Frame & brick-All imp'ts in NE 24 1929-40-46 $5/10,000 Brick & frame
SW 24 1929-40-46 $5/10,000 Frame & brick-All imp'ts in SE 24 1929-40-46 $5/10,000 Brick & frame
NW 25 1929-40-46 $8/15,000 Brick-Most bungalow NE 25 1929-40-46 $6/12,000 Brick & frame

T. 40 N.—R. 13 E.
N. SEE PAGE 36

CHICAGO (Jefferson)

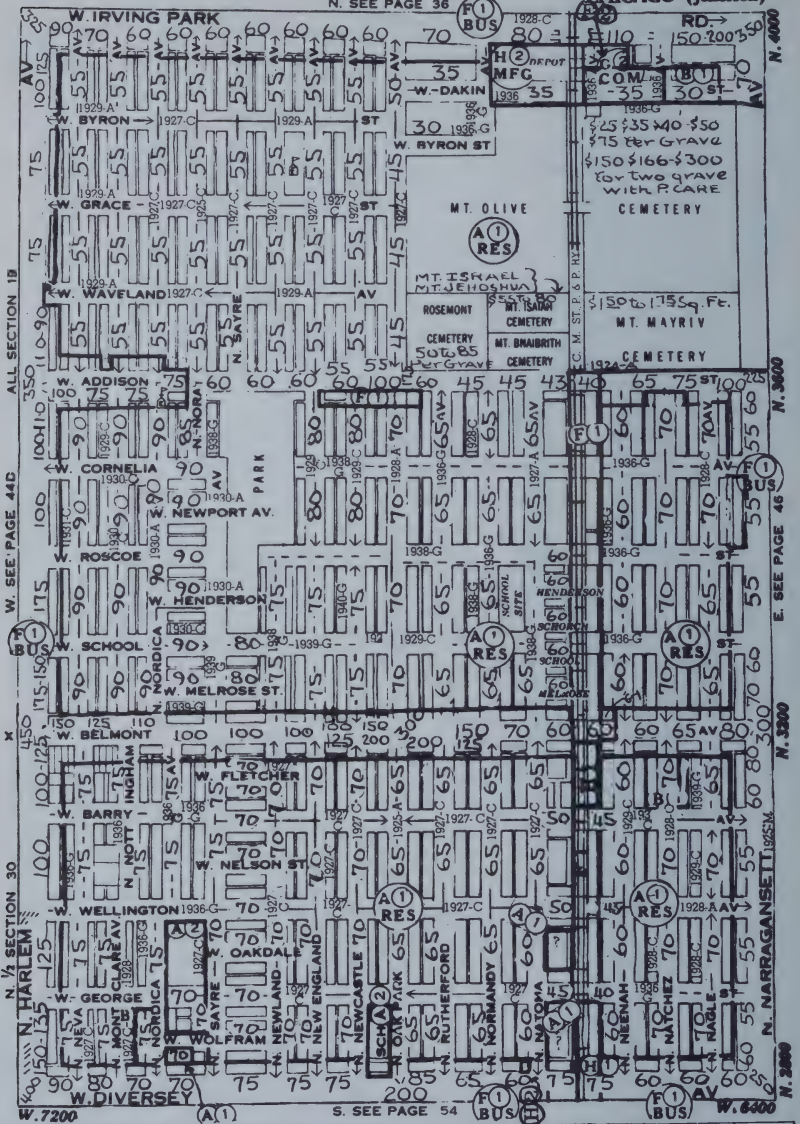

½Sec	1	2	3	4	5	6	7	8	9	10	11	12	½Sec	1	2	3	4	5	6	7	8	9	10	11	12
NW19	31	806	30.5	61.5	28	00.0	83	D	F	C	C	A63-D13	NE19	28	86	78.5	48.8	42	00.0	69	F	F	D	-	A74-D15
SW19	37	222	14.7	64.4	21	00.0	91	C	E	D	D	A80-D7	SE19	35	692	39.0	68.5	33	00.0	90	D	E	C	D	A67-DC
NW30	34	584	19.2	64.2	14	00.2	88	C	E	B	D	A61-CDF	NE30	33	560	24.0	62.3	22	00.0	78	D	E	C	C	A59-CD

T. 40 N.—R. 13 E. CHICAGO (Jefferson)

N. SEE PAGE 37

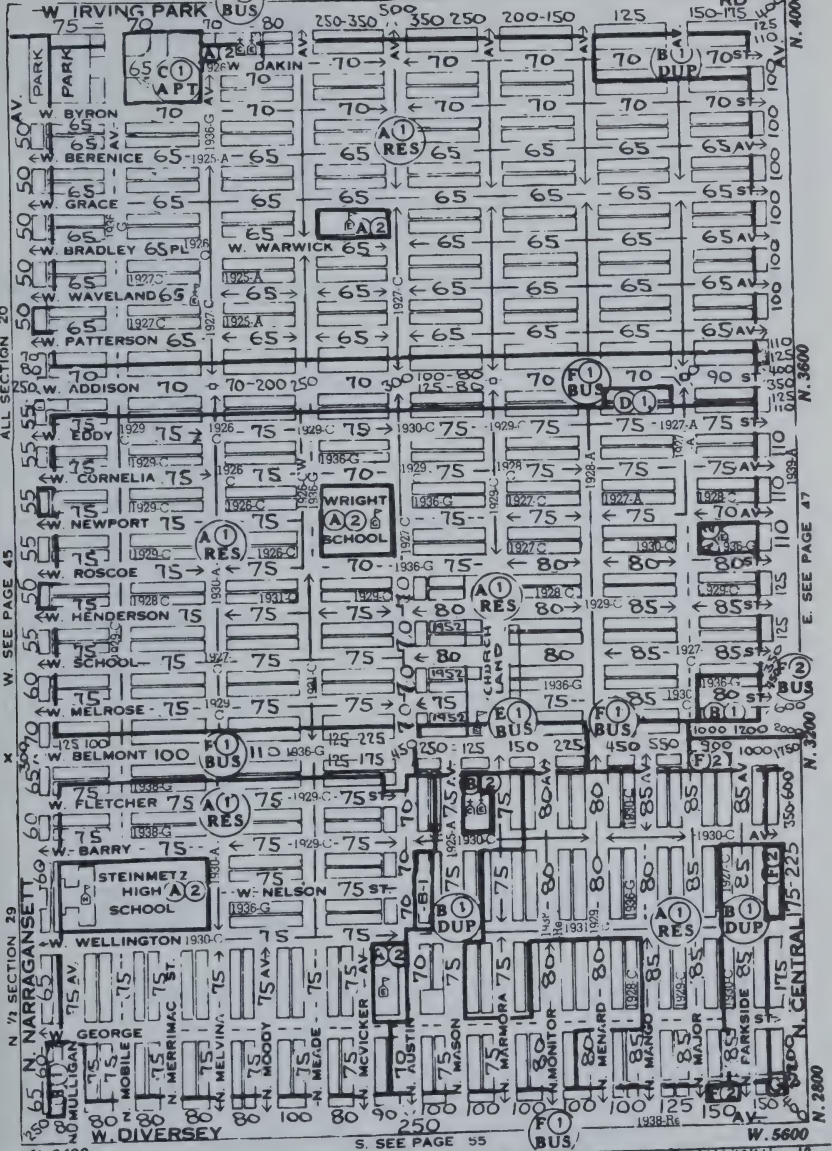

Sec	1	2	3	4	5	6	7	8	9	10	11	12	Sec	1	2	3	4	5	6	7	8	9	10	11	12
NE20	41	1005	24.0	70.3	51	00.0	83	D	F	C	H	A75-D10	NE20	37	1193	44.0	65.5	82	00.0	77	D	F	C	H	A64-CD
SE20	37	833	18.1	69.4	15	00.0	89	C	C	C	H	A74-DCF	SE20	39	932	7.3	53.8	25	00.0	91	C	E	C	H	A70-DC
NE29	38	554	11.7	65.5	19	00.0	86	C	E	C	H	A66-DEF	NE29	41	1244	1.3	48.1	43	00.1	84	C	E	C	H	A74-ED

W. G. ANDERSEN
REAL ESTATE
BUILDERS
PROPERTY MANAGEMENT
LOANS :: INSURANCE
MUlberry 5-6600-1-2 3024 N. CICERO AVE.

NORTH WEST FEDERAL SAVINGS AND LOAN ASSOCIATION
FIRST MORTGAGE LOANS AT LOWEST RATES
Liberal dividends on savings and investment accounts. Each account insured up to $10,000 by Federal Savings and Loan Insurance Corporation, Washington, D. C.
TOTAL RESOURCES OVER $15,000,000
4911 Irving Park Road SPring 7-7200

"Complete Insurance Service"
The facilities of this office anticipate the needs of the Agent or Broker in all forms of insurance
BRUMMEL BROS.
Insurance Underwriters
Cook County Department Managers representing Strong Old Line Companies only
175 West Jackson Boulevard
CHICAGO, ILLINOIS
TELEPHONE WAbash 2-2055

T. 40 N.—R. 13 E.

N. SEE PAGE 38

CHICAGO (Jefferson)

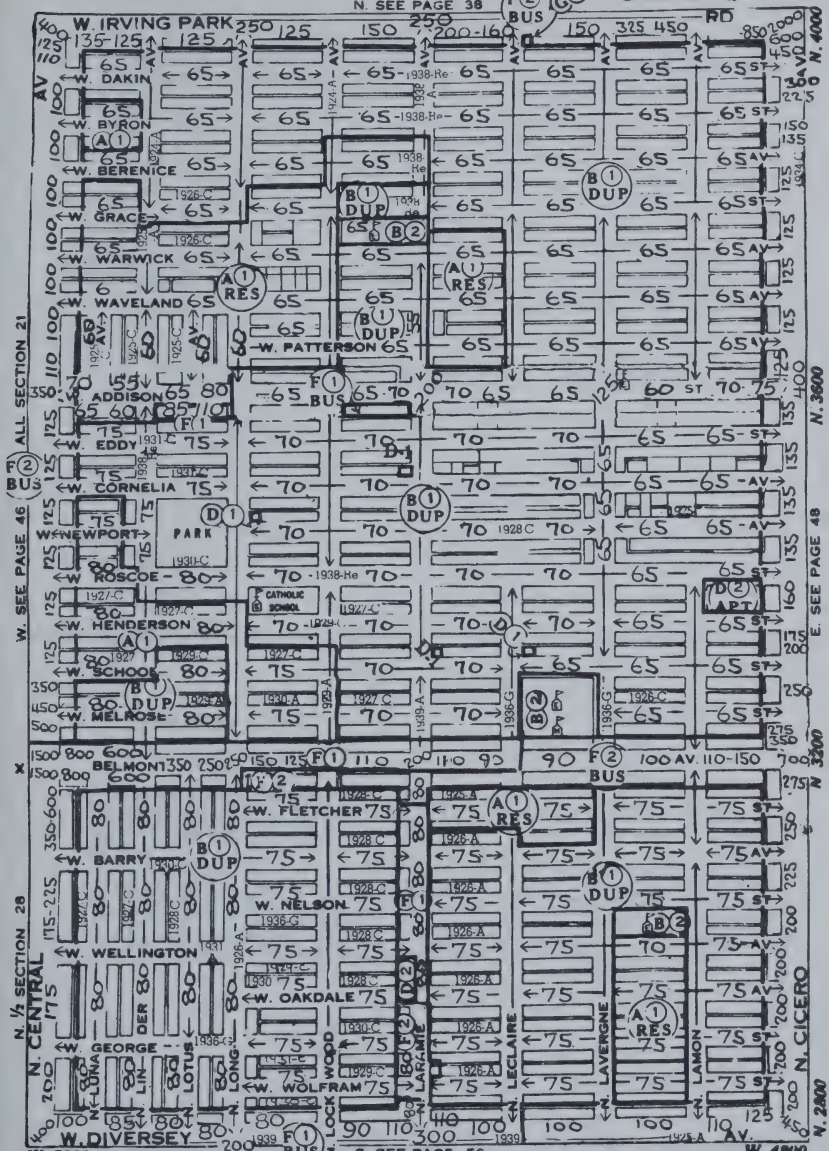

Sec	1	2	3	4	5	6	7	8	9	10	11	12	Sec	1	2	3	4	5	6	7	8	9	10	11	12
NE21	39	1398	33.2	61.2	37	00.0	82	D	F	C	C	A70-DCF	NE21	35	1574	65.7	47.8	93	00.0	71	E	F	C	C	A70-DC
SE21	40	1486	9.4	45.0	49	00.1	85	C	F	B	C	A71-EDC	SE21	36	1611	40.1	40.2	50	00.1	74	D	F	C	C	A67-DE
NE28	38	1539	2.7	45.4	60	00.0	80	D	E	B	C	A74-CDE	NE28	41	1455	33.0	53.1	65	00.1	78	D	A	C	C	A71-DC

Alfred J. Mein, *Realtor*

28 Years of Satisfactory Service

Northwest Section of City

MANAGEMENT — REAL ESTATE

LOANS — INSURANCE

4256 Irving Park Road — Tel. PEnsacola 6-2600

BIXBY ORGANIZATION

Real Estate Appraisers and Counselors

Equipped to Supervise Construction and
Render Structural and Progress Reports

1625 W. Morse Ave. — BRiargate 4-2010

Chicago 26, Ill.

FHA MORTGAGE LOANS
TO FINANCE SALES AND NEW CONSTRUCTION
PROMPT SERVICE TO BROKERS
Phone SPring 7-7700

NORTHWEST National Bank

Milwaukee, Irving Park and Cicero

FOR QUICK EFFICIENT MORTGAGE LOAN SERVICE
CALL EVerglade 4-3600

Fairfield Savings and Loan Association

1601 Milwaukee Ave. — Chicago 47, Ill.

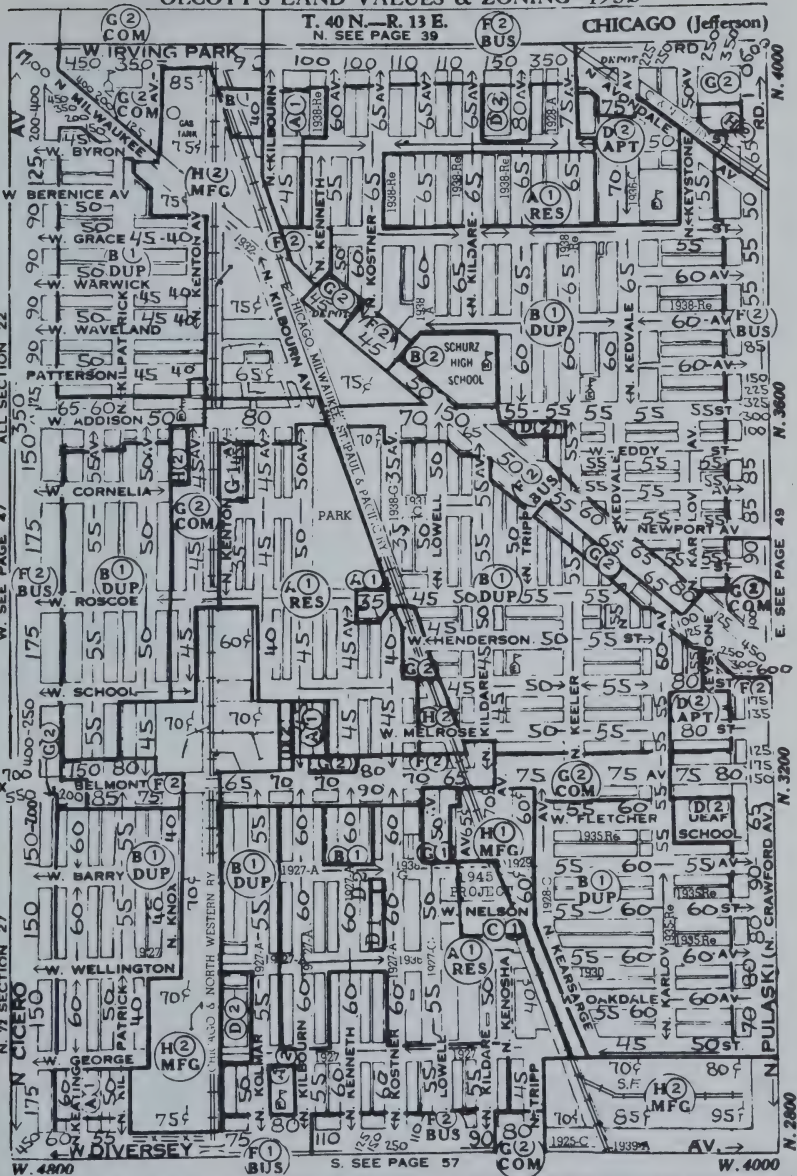

#Sec	1	2	3	4	5	6	7	8	9	10	11	12	#Sec	1	2	3	4	5	6	7	8	9	10	11	12
NW22	35	822	76.9	41.6	143	00.0	57	F	F	C	-	A76-DC	NW22	42	1184	64.0	38.6	62	0.2	48	F	F	C	-	A85-DC
SW22	34	901	54.3	40.3	77	00.0	68	E	F	C	-	A72-DC	SW22	34	1970	71.5	31.6	117	0.1	70	F	F	C	-	A77-DC
NW27	42	1357	6.0	40.2	65	00.0	76	C	F	C	-	A75-DC	NW27	40	1121	16.0	41.7	65	0.1	73	D	F	C	-	A70-DC

Telephone SPaulding 2-2900

Joseph J. Ossowski
A. J. Owens

Aetna Realty Investments, Inc.

REAL ESTATE
INSURANCE

2990 Milwaukee Avenue

"Complete Insurance Service"

The facilities of this office anticipate the needs of the Agent or Broker in all forms of insurance

BRUMMEL BROS.

Insurance Underwriters

Cook County Department Managers representing Strong Old Line Companies only

175 West Jackson Boulevard
CHICAGO, ILLINOIS

TELEPHONE WAbash 2-2055

D. S. EHRLICH & ASSOCIATES

Real Estate—Sales—Management—Mortgages

3259 Irving Park Blvd. COrnelia 7-6116

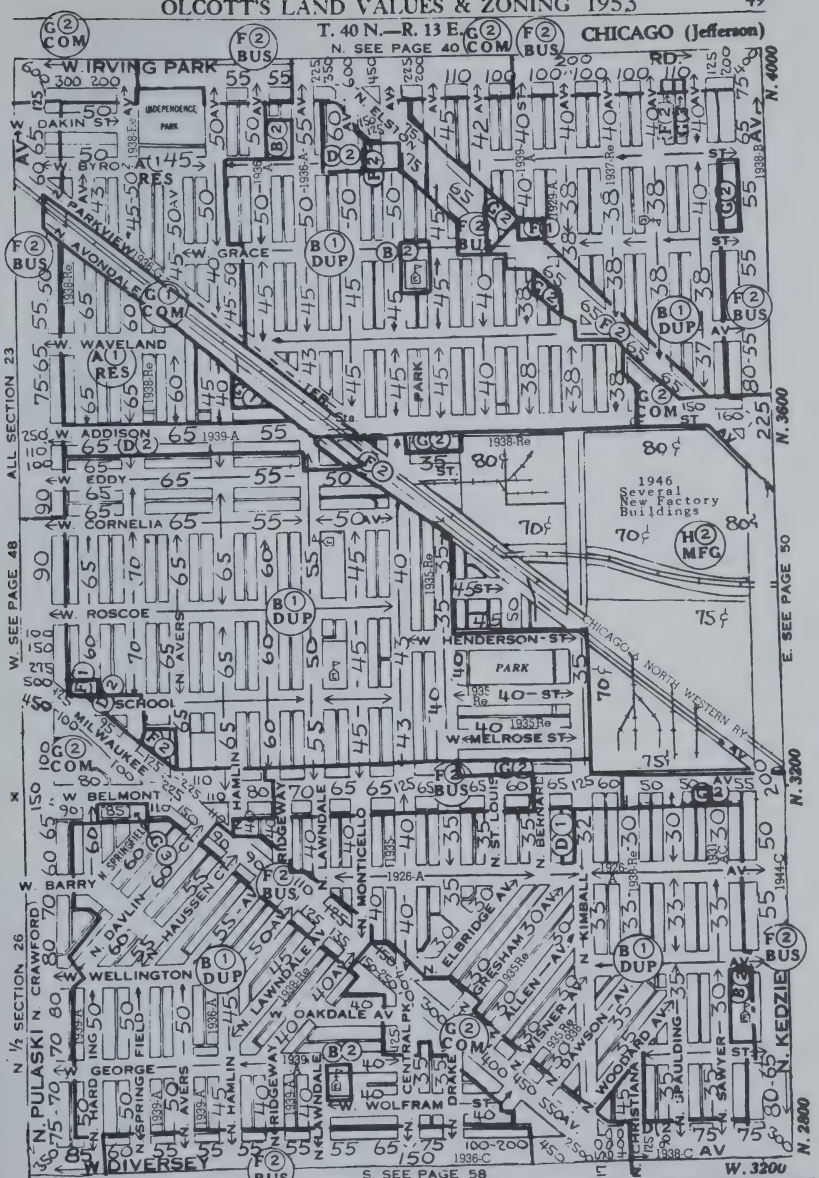

¼Sec	1	2	3	4	5	6	7	8	9	10	11	12	¼Sec	1	2	3	4	5	6	7	8	9	10	11	12
NW23	42	1262	85.2	45.1	54	00.1	56	F	F	C	-	A66-DC	NE23	33	1872	64.0	34.9	119	00.0	67	F	F	C	-	A63-DF
SW23	34	2139	62.2	30.7	93	00.0	53	F	F	C	-	A65-ED	SE23	24	497	83.0	36.4	105	00.2	63	F	F	C	-	A63-ED
NW26	26	2637	85.6	27.4	189	00.0	73	F	F	C	-	A65-E32	NE26	26	2595	93.2	30.2	194	00.2	57	G	F	C	-	A63-ED

 Continued from map 28

OLD STYLE 2 STORY 2 FLAT AND 4 FLAT BUILDINGS

CLASS 11-G

	2 Flat Area	1400	1600	1800	2000	2200	2400	2600	2800	3000	3200	3400	3600
	4 Flat Area	2800	3200	3600	4000	4400	4800	5200	5600	6000	6400	6800	7200
Frame	1st Grade.	3.35	3.12	2.94	2.85	2.76	2.68	2.59	2.51	2.49	2.38	2.33	2.28
	2nd Grade.	2.94	2.81	2.67	2.56	2.46	2.41	2.33	2.25	2.21	2.12	2.09	2.05
	3rd Grade.	2.65	2.52	2.41	2.30	2.21	2.17	2.09	2.03	1.99	1.92	1.89	1.85
Brick	1st Grade.	3.91	3.68	3.46	3.33	3.16	2.98	2.89	2.77	2.68	2.59	2.47	2.41
	2nd Grade.	3.45	3.26	3.07	2.91	2.76	2.63	2.55	2.43	2.37	2.28	2.18	2.11
	3rd Grade.	3.04	2.89	2.72	2.59	2.47	2.37	2.26	2.15	2.08	1.99	1.91	1.86

Deduct .03 for 3 Story Bldgs.

BASE PRICE INCLUDES: Basement, One Bath for Each Apartment, Stove Heat, Low Pitch Shingle Roof or Tar and Gravel Flat Roof, Face Brick Front, Exterior and Interior as per Grade.

For 4 Flats Use ½ of Additions & Deductions.

ADDITIONS AND DEDUCTIONS												
‡*Extra Bath	.17	.16	.14	.13	.12	.12	.10	.09	.09	.08	.08	
‡*Tiled Bath Walls	.08	.07	.07	.05	.05	.05	.05	.04	.04	.04	.04	
‡Tiled Kitchen	.10	.09	.08	.08	.07	.07	.05	.05	.05	.05	.05	
‡*Firepl. (open flue)	.08	.08	.07	.05	.05	.05	.05	.05	.04	.04	.04	
‡No Basement	.26	.26	.25	.25	.25	.25	.23	.23	.23	.23	.23	
*Face Brick Side	.05	.05	.05	.04	.04	.04	.04	.04	.03	.03	.03	
Face Brick Rear	.04	.04	.04	.03	.03	.03	.01	.01	.01	.01	.01	
‡*Ea. Fin. Bmt. Rm.	.09	.08	.08	.08	.07	.05	.05	.05	.05	.05	.05	
‡*Ea. Fin. Att. Rm.	.05	.04	.04	.04	.03	.03	.03	.01	.01	.01	.01	
Hot Air Heat	.13											
Steam Heat	.29											
Hot Water	.49											
Yaryan Heat	.23											

In Determining the Unit Price for 3 Story 3 and 6 Flat Buildings Use Base Price for a Corresponding 2 Flat Area, Less .03 (⅔ of 3 Flat Area) or (⅓ of 6 Flat Area). For Additions and Deductions Use ⅔ of Items Marked "‡" for 3 Flats and ⅓ of Such Items for 6 Flats. Use Only ½ of Add. for Face Brick Side and ⅔ of No Basmt. Deduction for 6 Flats. Apply Final Price to Full 3 Story Area.

1st 2nd and 3rd Grades (Typical Definition).

Roof Pitch	Low	Med.	High
‡Shingle Roof	Base	.04	.09
‡Slate or Tile	.20	.25	.39

ADD FOR OTHER ADDITIONAL FEATURES

Continued opposite map 53F

T. 40 N.—R. 13 E. CHICAGO (Jefferson)

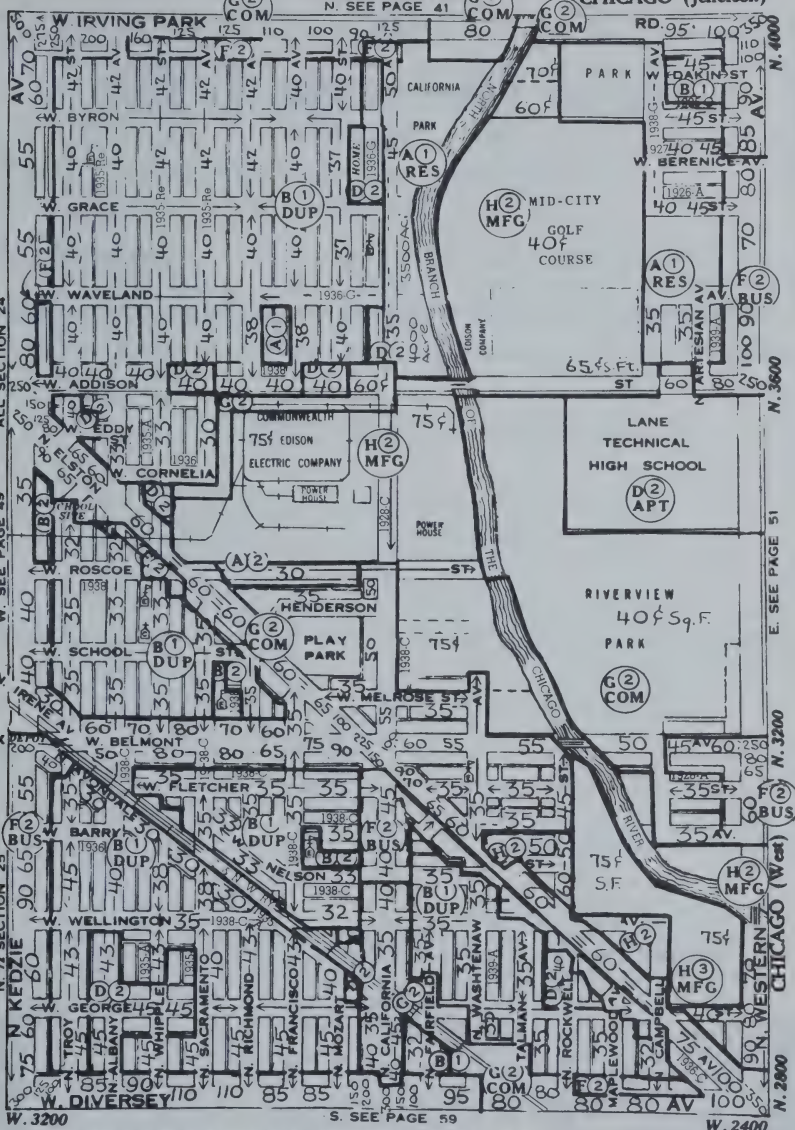

¼Sec	1	2	3	4	5	6	7	8	9	10	11	12	¼Sec	1	2	3	4	5	6	7	8	9	10	11	12
NW24	32	1934	70.7	37.2	101	00.1	61	F	F	C	-	A69-DC	NE24	43	247	36.7	46.6	122	00.0	71	D	F	D	-	A69-DC
SW24	27	1151	86.3	34.0	136	00.0	59	G	F	C	-	A70-DCE	SE24	25	96	88.2	37.5	34	00.0	53	G	F	C	-	A61-DB
NW25	29	2399	88.6	28.4	163	00.1	47	G	F	C	-	A66-DEC	NE25	26	1236	90.8	35.3	188	00.0	55	G	F	C	-	A62-DE

MEMBER: CHICAGO REAL ESTATE BOARD SINCE 1919

John Haderlein & Co.

REAL ESTATE
INSURANCE --- MORTGAGES
APPRAISALS

Phones
LAkeview 5-9120 / 5-9121

3413 NORTH PAULINA STREET
ADJOINING "L" STATION (LINCOLN-ROSCOE)
CHICAGO

LE ROY E. HIRSCH & CO.
INC.

REAL ESTATE - INSURANCE - MORTGAGES
DEVELOPMENT of BUSINESS PROPERTY

110 SOUTH DEARBORN STREET STATE 2-6520

Chicago Zoning Symbols

A(RES) Single Family
B(DUP) Duplex Resid.
C(APT) Group House
D(APT) Apartment
E(BUS) Specialty Shop
F(BUS) Business Dist.
G(COM) Commercial "
H(MFG) Manufacturing
I-(IND) Industrial District

LETTERS INDICATE USE → A ← NUMBERS INDICATE VOLUME
NUMBERS → 3 ← INDICATE VOLUME

Tel. IRving 8-7306 - 8-4451

MICHAEL L. HEISER

REAL ESTATE - INSURANCE
3173 Elston Avenue

Chicago 18, Illinois

T. 40 N.—R. 14 E.

N. SEE PAGE 42

CHICAGO (Lake View)

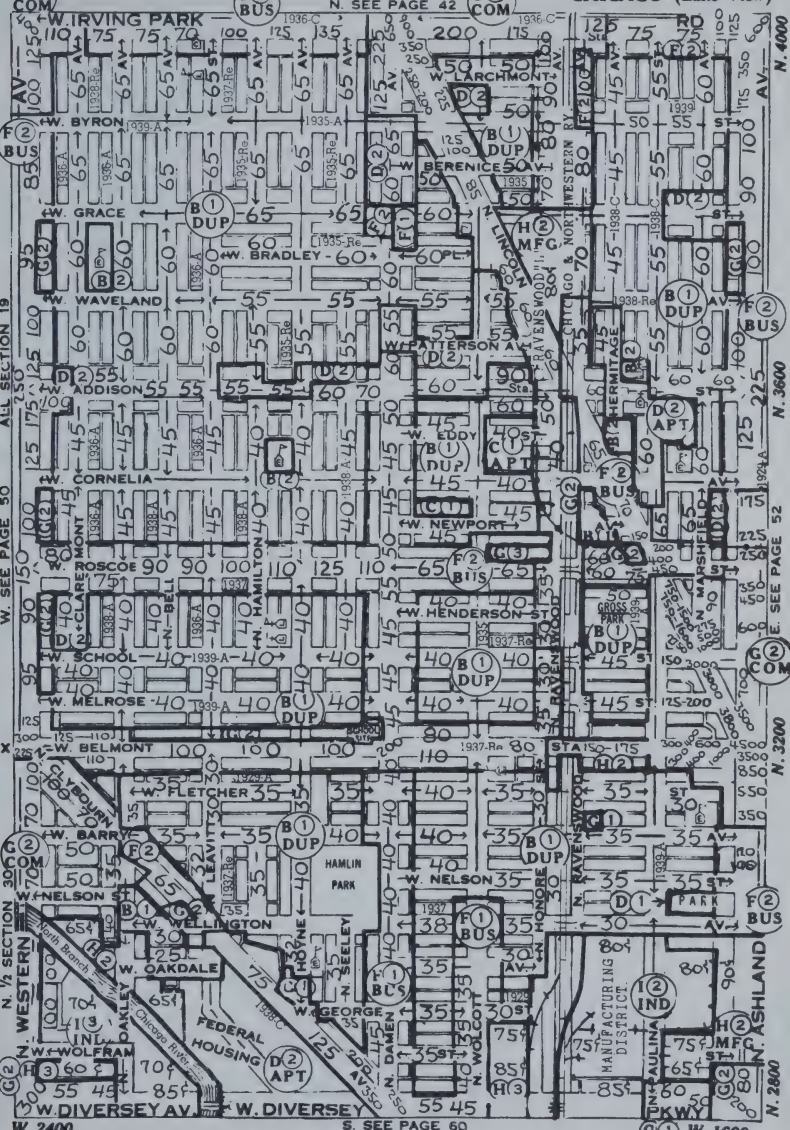

Sec	1	2	3	4	5	6	7	8	9	10	11	12	Sec	1	2	3	4	5	6	7	8	9	10	11	12
NW19	35	2345	90.9	35.1	78	00.0	46	F	F	D	-	A66-D25	NE19	32	2289	94.7	28.7	225	00.2	43	G	F	C	-	A68-D13
SW19	26	2761	91.9	29.7	207	00.0	44	G	F	C	-	A64-D31	SE19	29	2671	96.2	26.2	256	00.1	41	H	F	C	-	A72-D18
NW30	23	1856	85.8	26.3	174	00.1	42	G	F	B	-	A64-D22	NE30	29	1620	98.1	34.8	187	00.1	44	G	F	C	-	A66-D22

MORTGAGE LOANS
Current Rates—Long Term
PROMPT SERVICE — COMMISSION TO BROKERS
LIBERTY FEDERAL SAVINGS
AND LOAN ASSOCIATION OF CHICAGO
5693 N. Lincoln Ave. . . . Chicago 45 . . . LOngbeach 1-8150

MORTGAGE LOANS INSURANCE
BERGER AND BERGER
REALTY INVESTMENTS
2256 ROSCOE STREET
CHICAGO 18,
PHONE: LA5-3619

Belmont Realty Co.
Realtors
Management • Sales • Mortgages • Insurance
1548 BELMONT AVENUE, 13 LAkeview 5-3428
JOSEPH L. BUDLONG, OWNER

CILANO REALTY *Real Estate • Insurance*
1940 IRVING PARK ROAD - CHICAGO 13, ILLINOIS;
PROPERTY MANAGEMENT • SALES • MORTGAGES
All Telephones:
GRaceland 7-3636-7-8 REALTORS

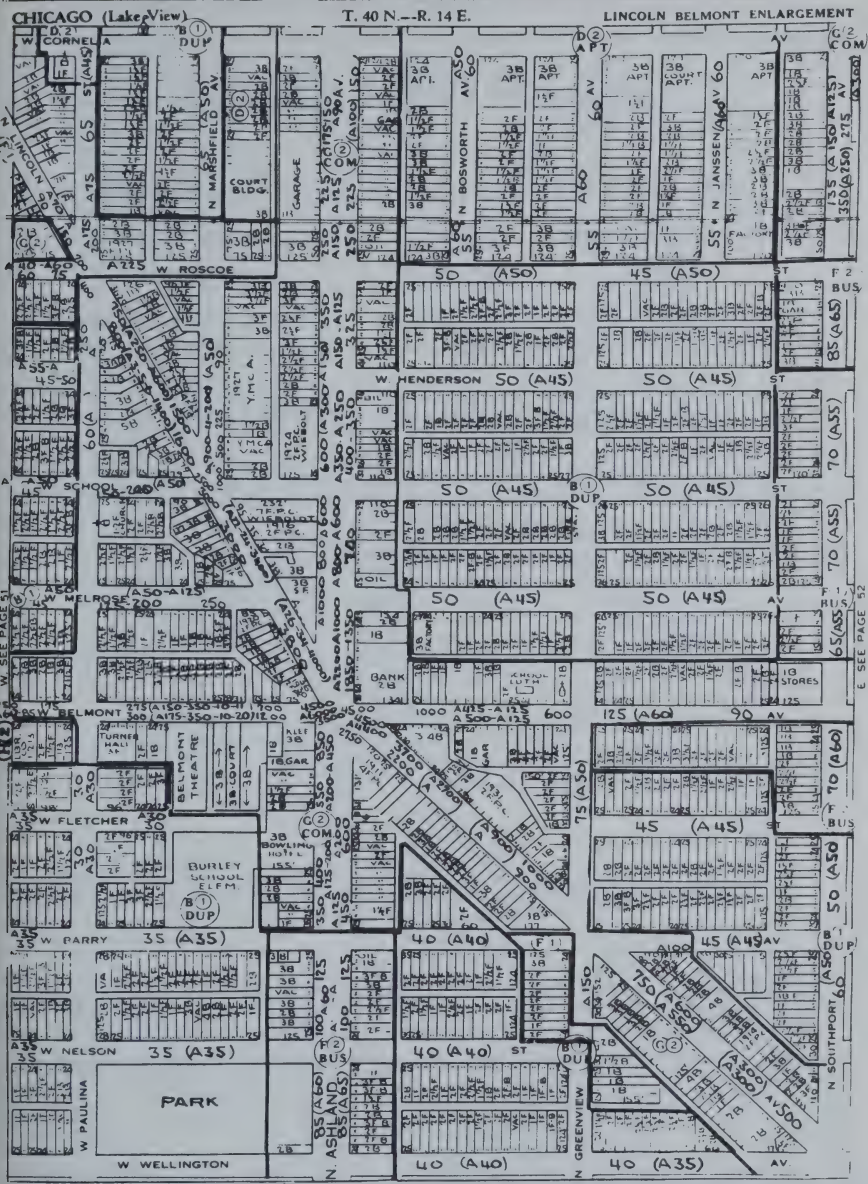

"A" Values: Quadrennial (1951-54) based on 125 ft. in depth.
Dimensions: All figures inside lot lines are frontages & depths less decimal.

Buildings: (Example: 1925-10-B: Built 1925, 10 story brick) BSF: Brick stone front. FFC: Fireproof Construction F is frame.

EMIL J. DIRKS COMPANY

REALTORS

PROPERTY MANAGEMENT— MORTGAGE INVESTMENTS

OVER HALF CENTURY REAL SERVICE THIS LOCATION

NORTH ESTATE NORTHWEST

1166 Diversey Pkwy. SALES Tel. LAkeview 5-1410

Chicago Zoning Symbols

A(RES) Single Family E(BUS) Specialty Shop
B(DUP) Duplex Resid. F(BUS) Business Dist.
C(APT) Group House G(COM) Commercial "
D(APT) Apartment H(MFG) Manufacturing
I-(IND) Industrial District

LETTERS NUMBERS
INDICATE USE → (A) (3) ← INDICATE VOLUME

DEAL WITH US — DEPENDABLE QUICK SERVICE

RESULTS COUNT

REAL ESTATE
FINANCING INSURANCE CARL N. WOLF, INC. PROPERTY MANAGEMENT

ESTABLISHED 1912

GRaceland 2-3476
3266 N. CLARK ST.
CHICAGO, ILL.

SALES, INSURANCE, LIQUIDATIONS, MANAGEMENT, APPRAISALS

PETER MUELLER - REALTOR
2005 SHEFFIELD AVENUE
NEAR ARMITAGE AVE. "L" STATION

RENTING
MORTGAGE LOANS
PROPERTIES MANAGED

INSURANCE OF ALL KINDS A SPECIALTY

PHONE LINCOLN 9-1333-4

NOTARY PUBLIC

T. 40 N.—R. 14 E.

CHICAGO (Lake View)

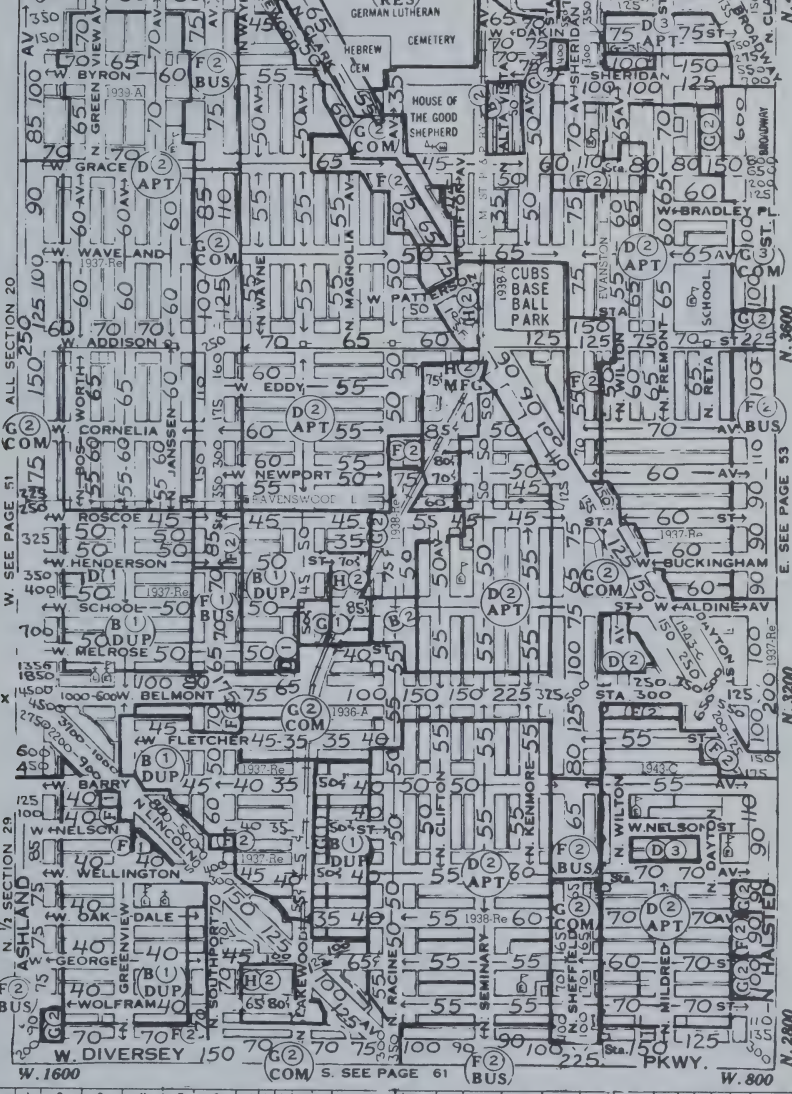

Sec	1	2	3	4	5	6	7	8	9	10	11	12	Sec	1	2	3	4	5	6	7	8	9	10	11	12
NW20	34	2920	94.9	21.4	171	00.1	47	G	F	C	-	A63-DCB	NE20	30	4021	95.5	8.6	165	0.2	42	G	F	B	-	A81-DC
SW20	32	3111	95.8	22.3	227	00.0	45	H	F	C	-	A68-DCF	SE20	29	3726	97.3	13.0	340	0.6	46	H	F	C	-	A59-CD
NW29	21	2739	98.5	23.8	370	00.2	40	H	F	C	-	A63-D27	NE29	30	3864	98.1	13.8	205	0.1	52	H	F	C	-	A68-DC

STATE MANAGEMENT CORPORATION

Inc. 1931

LESTER L. STERN, President

NATIONAL ASSOCIATION OF REAL ESTATE BOARDS
REALTOR
CHICAGO REAL ESTATE BOARD

REAL ESTATE SALES

MORTGAGE LOANS

PROPERTY MANAGEMENT

3321 N. Clark Street **EAstgate 7-6222**

Chicago Zoning Symbols

A(RES)	Single Family	**E**(BUS)	Specialty Shop
B(DUP)	Duplex Resid.	**F**(BUS)	Business Dist.
C(APT)	Group House	**G**(COM)	Commercial "
D(APT)	Apartment	**H**(MFG)	Manufacturing

I-(IND) Industrial District

LETTERS NUMBERS

INDICATE USE → (A) (3) ← INDICATE VOLUME

S. W. KING & SON

Real Estate

Management · Sales · Mortgages · Insurance

541 DIVERSEY PARKWAY **TELEPHONE EAstgate 7-7300**

CHICAGO 14, ILLINOIS

T. 40 N.—R. 14 E.
N. SEE PAGE 43A

CHICAGO (Lake View)

iSec	1	2	3	4	5	6	7	8	9	10	11	12	iSec	1	2	3	4	5	6	7	8	9	10	11	12
NW21	63	3391	78.5	1.4	69	00.0	0	F	F	B	-	A94-DEC	NW21		Lincoln Park										
SW21	67	5350	81.7	3.5	82	00.1	19	G	F	C	-	A98-DCG	SW21		Lincoln Park										
NW28	59	6807	85.3	3.6	181	00.2	38	G	F	C	-	A90-DCB	NW28	266	85	46.0	200	0	00.0	18	D	F	D	-	A72-GD

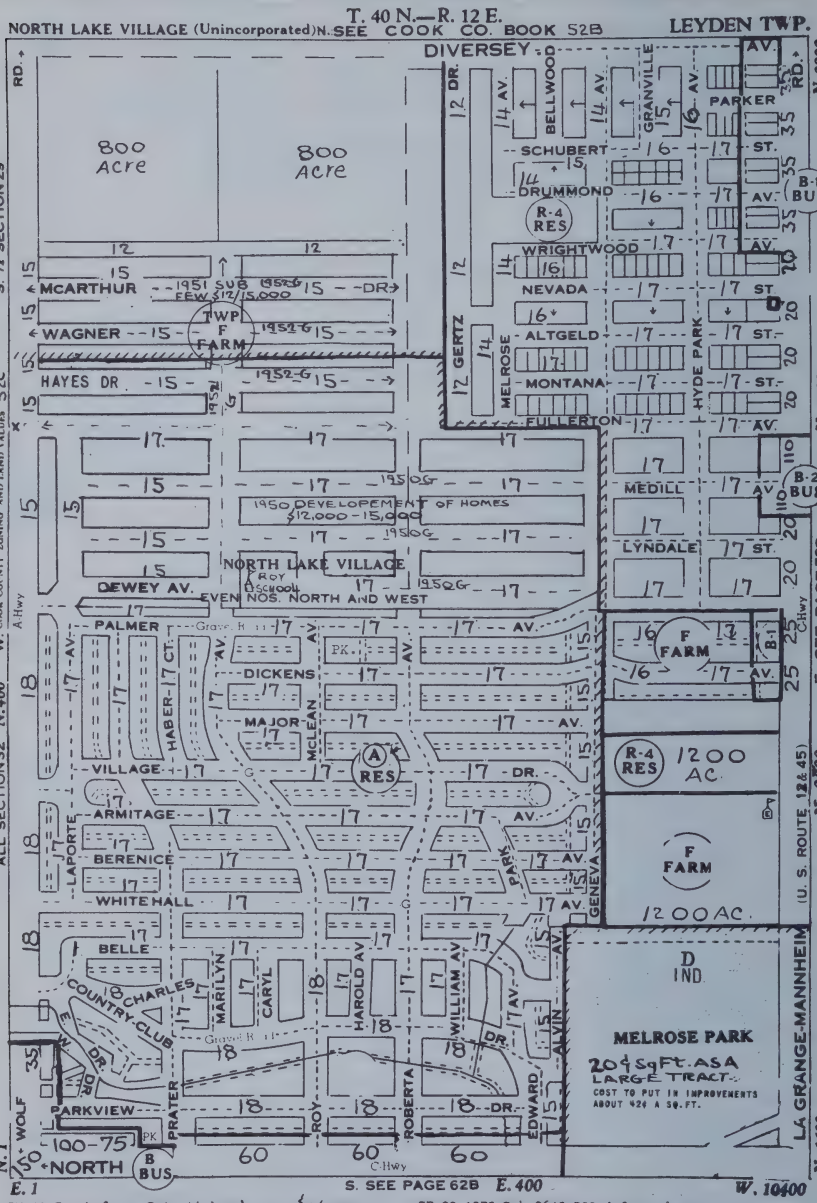

SW 29 Truck farms-Potential sub-1951-$12/15,000 SE 29 1939 Sub $6/8,000 defence homes
NW 32 1939 Sub $6/8,000 defense homes-No sewer/water NE 32 1942 Sub $6/8,000 defence homes
SW 32 1939 Sub $6/8,000 defense homes-No sewer/water SE 32 1942 Sub $6/8,000 defence homes

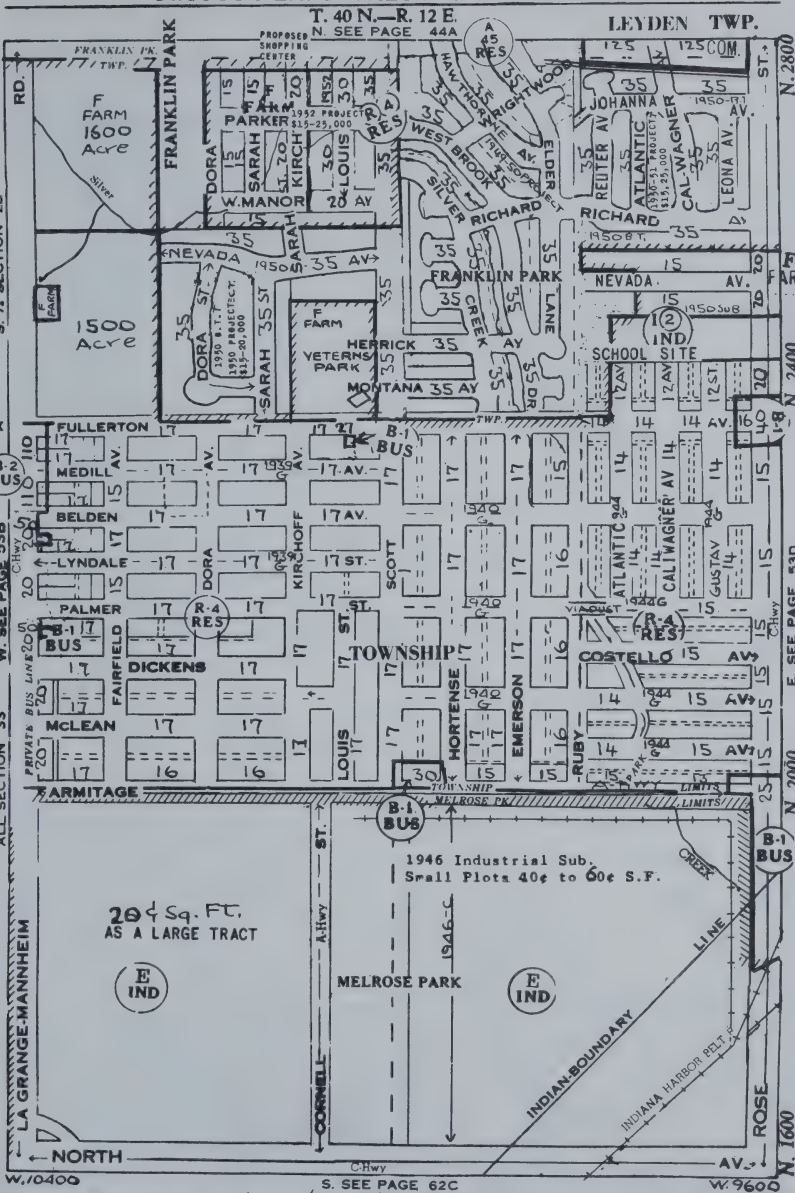

NW 28 Truck farms-Potential sub-(1950-51 15-25,000)
NW 33 1938 $6/10,000-No sewer/water
SW 33 International Harvester Works
SE 28 1941-1946 $10/12,000 homes (1950-15/25,000
NE 33(West½ $6/10,000)(East½ 1946 $6/10,000 frame)
SE 33 Industrial districts

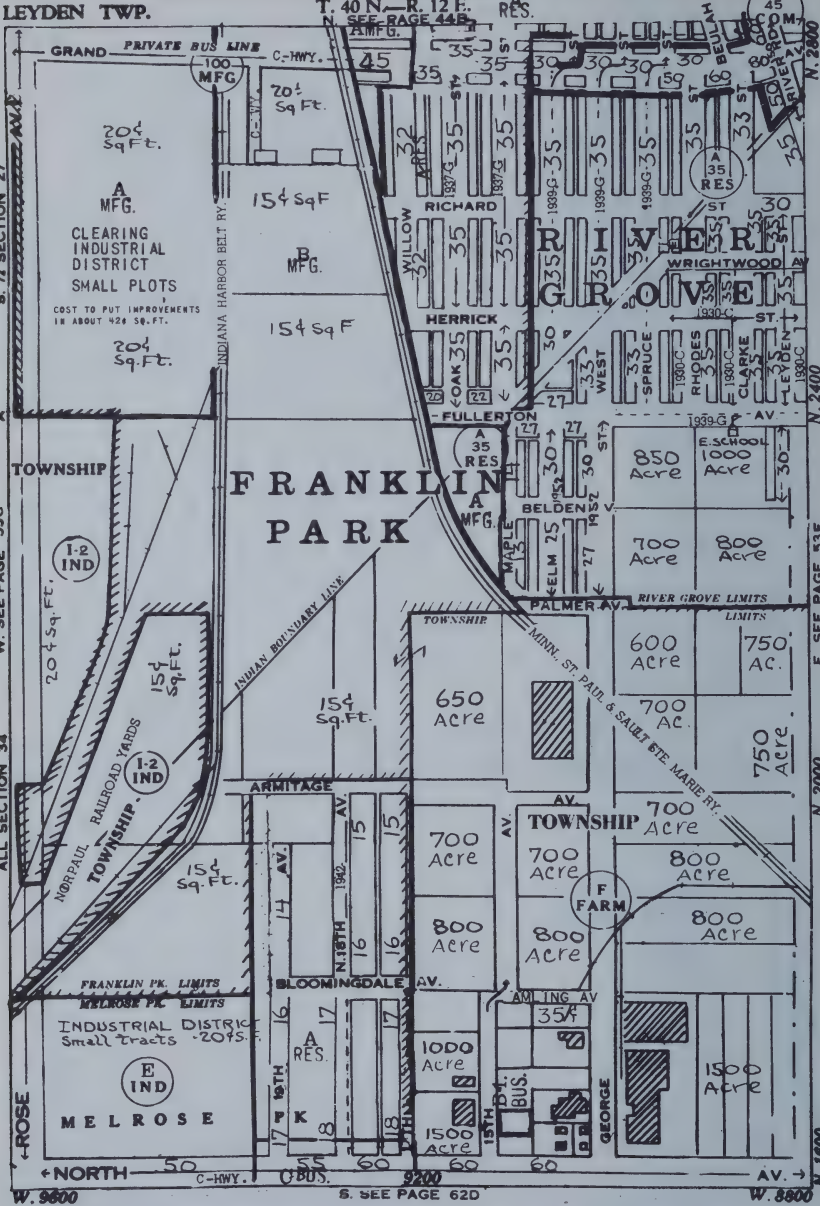

SW 27 Industrial acres-Few factories
NW 34 Industrial acres-Few factories
SW 34 1940 Sub $6/10,000 frame-Factories

SE 27 1929-42-47 $8/12,000 homes-(¼ vacant)
NE 34 1929 Sub-Most vac-No improvements-Factories
SE 34 Truck farms-Roadside center

LEYDEN TWP.

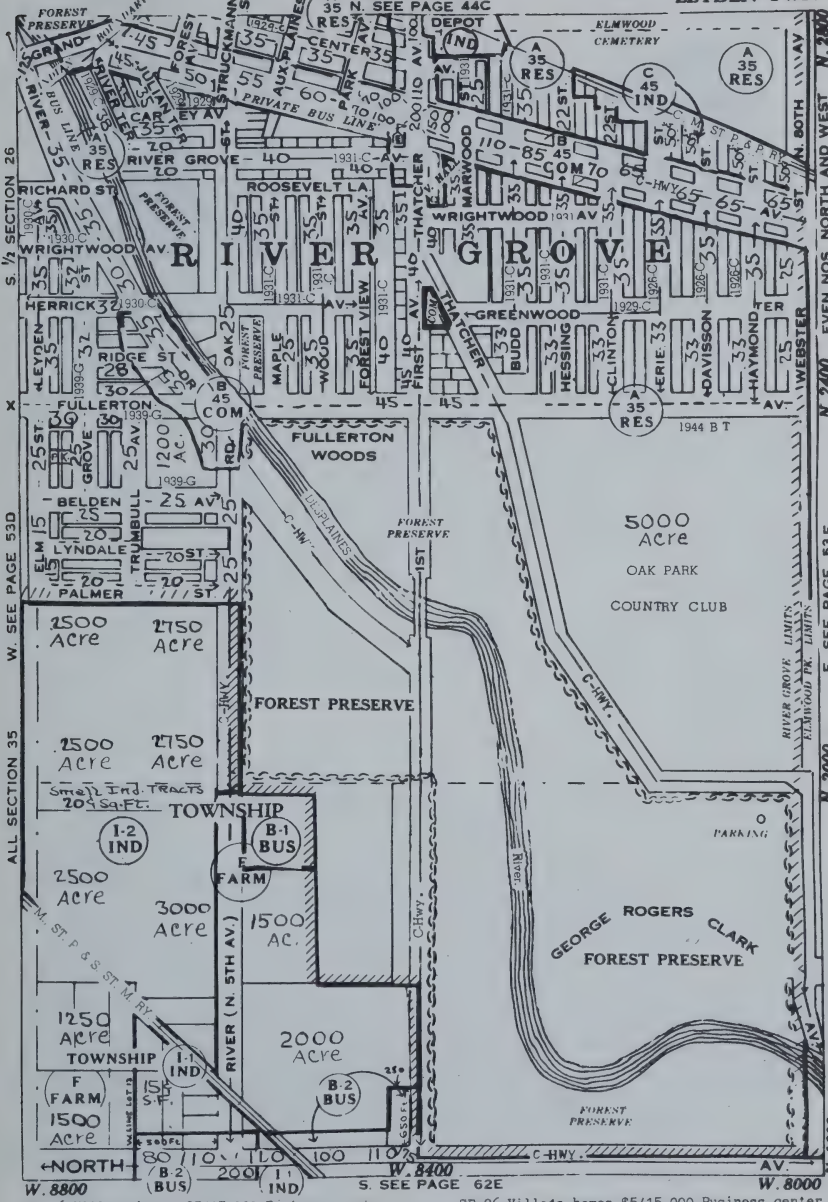

SW 26 Village homes $5/15,000-Business center
NW 35 Old sub-Most vacant-Few $4/8,000 frame
SW 35 Truck farms-Roadside center

SE 26 Village homes $5/15,000-Business center
NE 35 Golf Club-Forest Preserve
SE 35 Forest Preserve

MODERN 2 STORY 2 FLAT AND 4 FLAT BRICK BUILDINGS

CLASS 12-G



2 Flat Area	1600	1800	2000	2200	2400	2600	2800	3000	3200	3400	3600
4 Flat Area	3200	3600	4000	4400	4800	5200	5600	6000	6400	6800	7200
1st Grade	4.59	4.38	4.21	4.04	3.85	3.74	3.61	3.50	3.39	3.29	3.20
2nd Grade	4.19	3.98	3.84	3.68	3.50	3.41	3.28	3.19	3.09	2.99	2.91
3rd Grade	3.76	3.58	3.46	3.32	3.16	3.07	2.95	2.85	2.72	2.59	2.54

BASE PRICE INCLUDES Ordinary Basmt One Bath Rm for Each Apt Flat or Pitched Shingle Roof Hot Water, Vapor or Forced Air Heat, Face Brick Front Exterior and Interior as Per Grade

ADDITIONS AND DEDUCTIONS *For 4 Flats Use ½												
*Extra Bath	+	.25	.22	.21	.18	.17	.16	.14	.14	.13	.12	.12
*Tiled Bath Walls	+	.08	.07	.07	.05	.05	.05	.05	.04	.04	.04	.04
*Tiled Kit Walls	+	.10	.09	.08	.08	.07	.07	.05	.05	.05	.05	.05
*Firepl (op flue)	+	.05	.05	.04	.04	.04	.03	.03	.03	.03	.03	.01
No Basement		.26	.26	.25	.25	.25	.25	.23	.23	.23	.23	.23
English Bsmt	+	.23	.22	.21	.21	.20	.18	.17	.17	.17	.16	.14
*Face Brick Side	+	.05	.05	.05	.04	.04	.04	.04	.04	.03	.03	.03
Face Brick Rear	+	.04	.04	.04	.03	.03	.01	.01	.01	.01	.01	.01
*Fin. Bsmt. Rm	+	.09	.08	.08	.08	.07	.05	.05	.05	.05	.05	.05
Conc. Slab, 1 Fl.	+	.12										
Stove Heat		.49										
Hot Air Heat		.36										
Steam Heat		.21										
Hot Water		Bas										
Yaryan Heat	-	.27										
Tile or Slate Rf.	+	.20										

Characteristics of Grades

1st, 2nd and 3rd Grades (Typical Definition)

PRICE FOR LARGER AREAS

2 Flat Area	4000	4400	4800	5200	5600	6000	6400	6800	7200	7600	8000
4 Flat Area	8000	8800	9600	10400	11200	12000	12800	13600	14400	15200	16000
1st Grade	3.11	3.07	3.00	2.94	2.89	2.83	2.81	2.78	2.77	2.76	2.76
2nd Grade	2.85	2.81	2.77	2.72	2.67	2.63	2.59	2.56	2.55	2.54	2.54
3rd Grade	2.47	2.43	2.41	2.34	2.29	2.25	2.21	2.20	2.18	2.17	2.15

ADDITIONS AND DEDUCTIONS *For 4 Flats Use ½												
*Extra Bath	+	.100	.091	.083	.077	.072	.066	.062	.059	.056	.052	.049
*Tiled Bath Walls	+	.030	.027	.026	.023	.022	.021	.020	.017	.017	.016	.014
*Tiled Kit. Walls	+	.040	.036	.039	.031	.029	.027	.026	.023	.022	.021	.021
*Firepl. (op. flue)	+	.021	.018	.017	.016	.014	.013	.012	.012	.012	.010	.010
No Basement		.234	.233	.231	.230	.230	.229	.228	.228	.226	.225	.225
English Bsmt.	+	.157	.157	.156	.155	.155	.153	.138	.134	.129	.124	.120
*Face Brick Side	+	.026	.026	.013	.013	.013	.013	.013	.013	.013	.013	.013
Face Brick Rear	+	.013	.013	.013	.013	.013	.013	.013	.013	.013	.013	.013
*Fin. Bsmt. Rm.	+	.036	.034	.030	.029	.027	.025	.023	.022	.021	.020	.018

ADD FOR OTHER ADDITIONAL FEATURES

Continued opposite map 62C

T. 40 N.—R. 12 E.

N SEE PAGE 44D

LEYDEN TWP.

SW 25 (N.of Ry.Class D) (S.of Ry. A-B-C-D-Pol-Na) SE 25 Class A-B-C-D-Vac Lots-Polish-Native
NW 36 1929--A-B-C-D-1940-42 Sev G-I-Native 1946-SI NE 36 Class A-B-C-D-Vac Lots-Polish-Native 1943
SW 36 1929 Sub D-I-1940-42 Sev Class I-White 1946-SI SE 36 Class A-B-C-D-Sev 1941 Class I-Native 1946-SI

JOHN SORRENTINO & SONS

ESTABLISHED 1913

REALTORS
SALES SPECIALISTS

6960 W. NORTH AVE. NAtional 2-4646

Continued from page 43A

(3) Auxiliary uses, subject to the following limitations:

A surgeon, physician, dentist, lawyer, clergyman or other professional person may use his residence for consultation, emergency treatment or performance of religious rites but not for the general practice of his profession;

A sign may be maintained on a lot area or building used by a church or school, if the sign is not more than 12 square feet in area and if it does not advertise anything except the name of the church or school and services provided there.

A sign may be maintained on any lot area or building, if the sign is not more than 12 square feet in area and if it is located not nearer to the adjoining lot than 8 feet nor nearer to the street line than the building line and if it does not advertise anything except the sale or rent of the premises.

A sign may be maintained on any lot area or building, if the sign is not more than one square foot in area and if it is located not nearer to the street line than the building line and if it does not advertise anything except the street number of the residence, the name and profession of the occupant.

Section 6. **Duplex Residence districts.** Permitted uses in Duplex Residence districts are:

(1) Any use permitted in a Family Residence district;

(2) Duplex Residence.

Section 7. **Group House districts.** Permitted uses in Group House districts are:

(1) Any use permitted in a Family Residence district;

(2) Group houses, provided that where there are more than two residences in the group, private garages or a community garage or automobile compound for the storage of one passenger automobile for each residence is erected or established and maintained on the rear half of the lots used for the group houses.

Section 8. **Apartment House districts.** Permitted uses in Apartment House districts are:

(1) Any use permitted in a Duplex Residence district;

(2) Apartment house, provided that a private garage or automobile compound for the storage of one passenger automobile for each of 33 per cent of the number of apartments shall be erected or established and maintained on the lot used for the apartment house;

(3) Boarding or lodging house, hotel, hospital, home for dependents or nursing home;

(4) Boarding school, vocational school, college or university, when not operated for pecuniary profit;

(5) Club, fraternity or sorority house, when not operated for pecuniary profit;

(6) Public art gallery, library or museum;

(7) Auxiliary uses, subject to the following limitations:

Continued opposite map 55

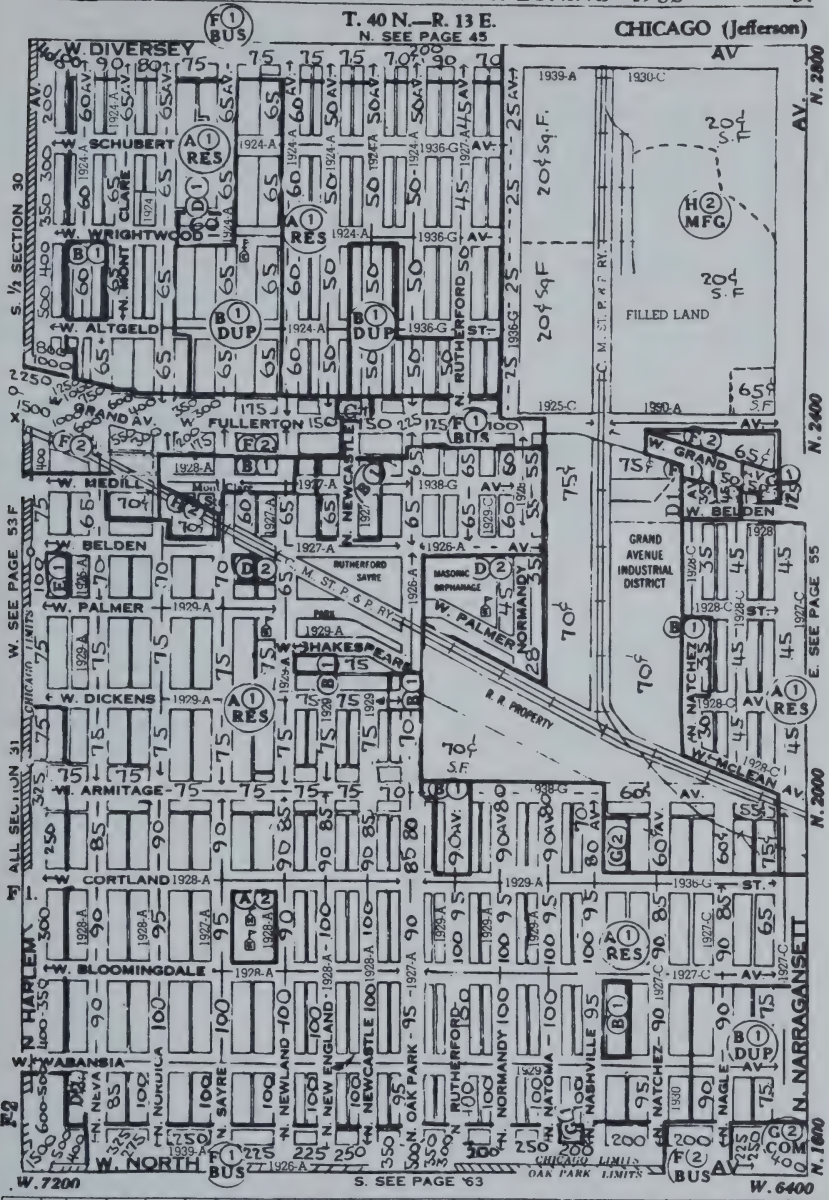

¼Sec	1	2	3	4	5	6	7	8	9	10	11	12	¼Sec	1	2	3	4	5	6	7	8	9	10	11	12
SW30	35	1001	28.1	55.6	44	00.0	81	D	F	B	-	A61-FDC	SE30	31	277	26.5	49.1	27	00.0	73	D	F	C	-	A67-CF
NW31	40	502	29.8	51.8	46	00.2	76	D	F	C	D	A82-DCF	NE31	34	284	19.7	59.5	44	00.0	74	C	E	C	-	A73-DC
SW31	52	359	1.1	80.7	17	00.0	85	B	E	B	F	A82-DCF	SE31	55	390	0.3	74.6	11	00.0	77	C	D	C	D	A99-CD

Continued from page 54

A sign may be maintained on any lot area building, if the sign is not more than 2 square feet in area and if it is located not nearer to the street line than the building line and if it does not advertise anything except the names and occupations of the occupants;

A restaurant may be maintained in a hotel, if the public entrance to the restaurant is from the lobby of the hotel and no sign advertising the restaurant is visible to persons outside of the hotel.

Section 9. **Specialty Shop districts.** Permitted uses Specialty Shop districts are:

(1) Any use permitted in an Apartment House district;

(2) Any of the following uses on the first story of a building:

Barber shop, beauty parlor, chiropody, massage or similar personal service shop;

Custom dressmaking, millinery, tailoring, shoe repairing or similar trade;

Office;

Pharmacy;

Receiving room for dry or steam cleaning to be done elsewhere;

Restaurant, if no entertainment is provided;

Retail store, excepting for sale of alcoholic liquor, automobiles and tires;

(3) Auxiliary uses, subject to the following limitations:

Signs may be maintained to advertise any occupation conducted on the premises, if the signs are parallel to the street line and in the aggregate do not exceed in area the number of square feet equal to twice the length of the street line of that part of the building used for the occupation, but the area limitation shall not apply to signs on glass doors and windows.

SECTION 10. **Business districts.** Permitted uses in Business districts are:

(1) Any use permitted in a Specialty Shop district but those uses which are therein limited to the first story of a building are permitted anywhere within a building in Business districts;

(2) Any of the following uses within a building:
Automobile sales and repairs;
Bank;
Billiard hall;
Boarding school, grade or high school, college or university, when operated for pecuniary profit;
Carpentry, plumbing, heating and roofing supply and work shop;
Hand laundry employing not more than four persons;
Hand work shop;
Music school, juvenile dancing school;
Public garage for private passenger automobiles and commercial vehicles not exceeding two tons capacity;
Tavern or retail sale of alcoholic liquors;
Tire sales and repairs;
Undertaking establishment;
Wholesale sales office or sample room:

(3) Billboard, if no part of the billboard is nearer to the side lot line than 3 feet, excepting where the side lot line adjoins a public way;

Continued opposite map 64

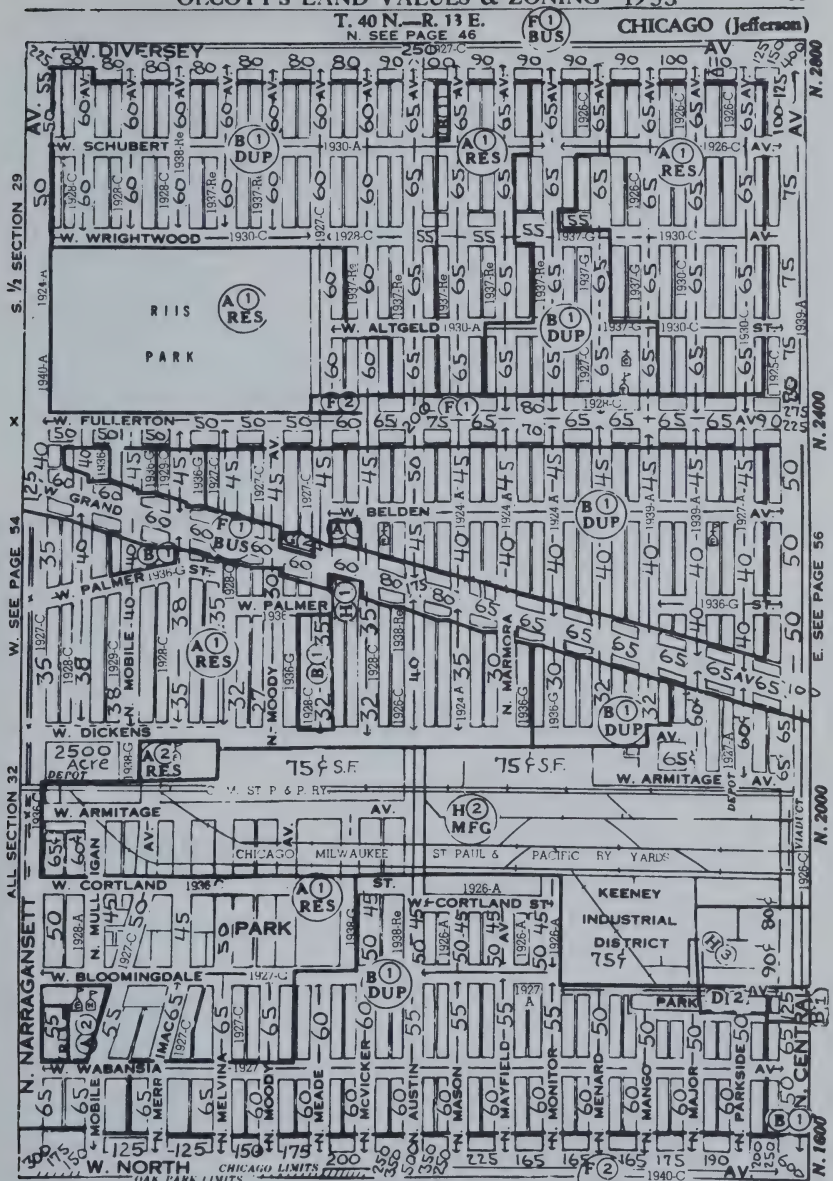

¼Sec	1	2	3	4	5	6	7	8	9	10	11	12	¼Sec	1	2	3	4	5	6	7	8	9	10	11	12
SW29	30	577	23.9	52.5	25	00.0	86	D	F	C	-	A50-EDF	SE29	34	1061	13.0	51.7	47	00.0	91	D	E	B	-	A59-KF
NW32	28	720	18.1	53.3	60	00.0	79	D	F	C	-	A42-FDE	NE32	25	1101	51.4	45.6	149	00.0	74	E	F	C	-	A44-KF
SW32	39	798	6.6	37.0	29	00.0	68	D	F	C	C	A87-CDJ	SE32	38	1103	20.3	33.2	52	00.0	80	D	F	C	-	A80-DC

SPECIALIZING IN SALES AND MANAGEMENT OF
West Side
Northwest Side
Austin and Oak Park
Homes and Income Property

ALBERT F. KEENEY CO

JAMES E. HOWIE-REALTOR
Founded 1895

Insurance

5612 North Ave. :: MErrimac 7-4300

SALES — MANAGEMENT — APPRAISALS — LOANS

FIRST MORTGAGE LOANS

Low Interest Rates

Long Term

CRAGIN SAVINGS & LOAN ASSOCIATION

Insured Savings

5200 W. Fullerton Avenue
at Laramie Avenue

BErkshire 7-2626

FEDERAL HOME LOAN BANK SYSTEM MEMBER

FEDERAL SAVINGS AND LOAN INSURANCE CORPORATION SAFETY OF YOUR SAVINGS INSURED UP TO $10,000

T. 40 N.—R. 13 E. CHICAGO (Jefferson)

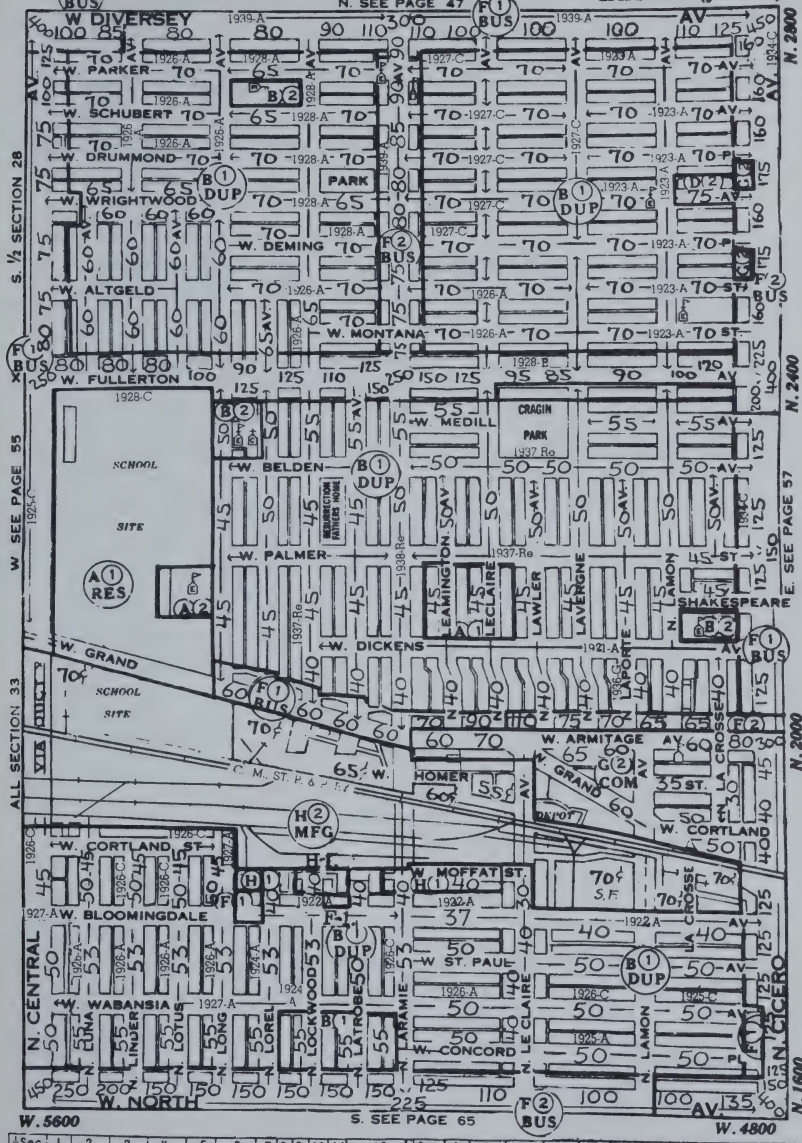

Sec	1	2	3	4	5	6	7	8	9	10	11	12	Sec	1	2	3	4	5	6	7	8	9	10	11	12
SW28	32	1699	34.0	38.5	103	00.0	77	D	F	C	-	A52-KDC	SE28	39	1637	15.5	42.2	75	00.1	84	D	F	C	-	A71-DE
NW33	25	871	55.5	39.4	84	00.0	93	F	F	C	-	A52-KFD	NE33	33	1617	51.9	40.9	106	00.0	71	E	F	C	-	A64-KF
SW33	36	1412	8.9	30.1	57	00.0	77	D	F	C	-	A75-DFC	SE33	32	1006	42.2	42.1	184	00.0	77	D	F	C	-	A72-FC

"Complete Insurance Service"

The facilities of this office anticipate the needs of the Agent or Broker in all forms of insurance

BRUMMEL BROS.

Insurance Underwriters

Cook County Department Managers representing Strong Old Line Companies only

175 West Jackson Boulevard
CHICAGO, ILLINOIS
TELEPHONE WAbash 2-2055

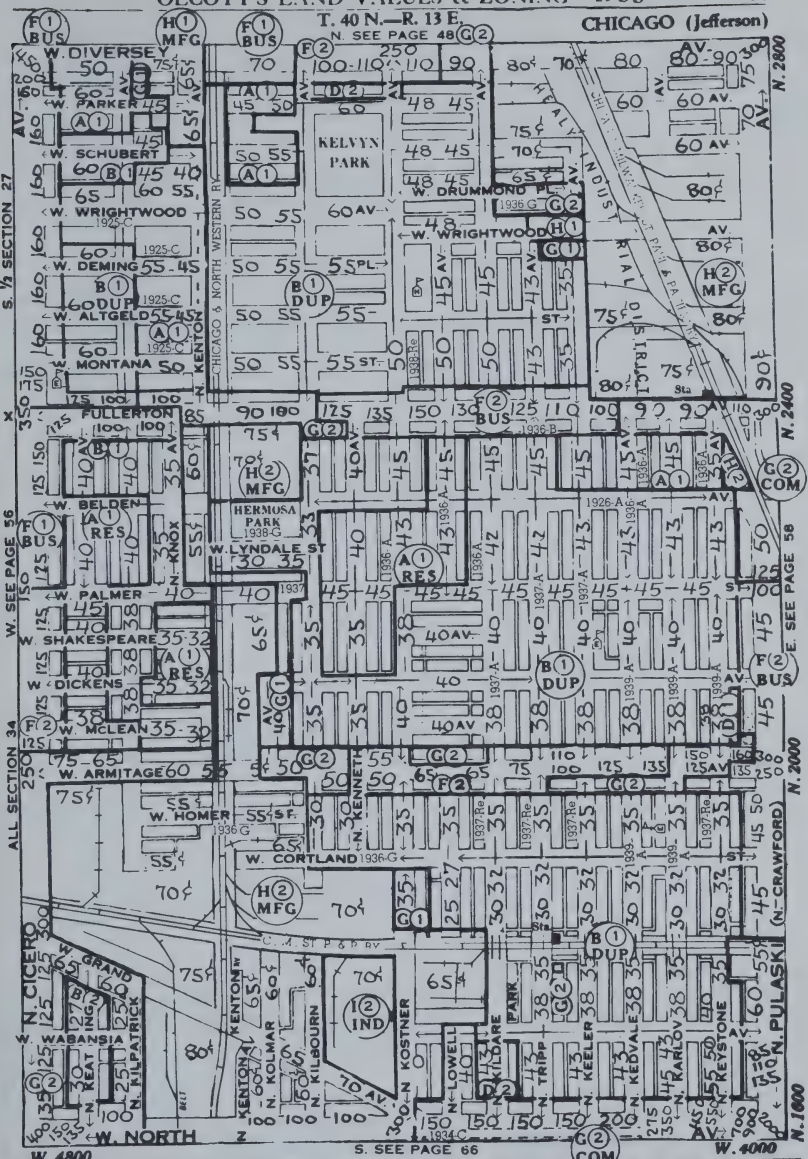

Sec	1	2	3	4	5	6	7	8	9	10	11	12	Sec	1	2	3	4	5	6	7	8	9	10	11	12
SW27	39	1121	37.9	45.2	63	00.0	73	D	F	C	-	A73-CDF	SE27	35	828	65.1	32.4	183	00.0	71	E	F	C	-	A70-CD
NW34	32	1244	66.8	40.3	114	00.0	71	F	F	C	-	A68-CDF	NE34	30	2123	90.1	40.5	144	00.0	68	F	F	C	-	A67-DC
SW34	23	449	89.3	35.0	205	00.0	64	G	F	C	-	A69-DCE	SE34	28	1966	87.0	33.6	174	00.1	58	G	F	C	-	A69-DC

CHARLES JARCHOW & SONS
INCORPORATED
Realtors
Serving Northwest Side Over Thirty Years
Telephone SPaulding 2-4280 3622 W. FULLERTON AVE.

ALBERT R. FRICKE WALTER B. LINDQUIST
FRICKE & LINDQUIST
REAL ESTATE
INSURANCE • MORTGAGES
PROPERTY MANAGEMENT
3145 LOGAN SQUARE EV ERGLADE 4-5800

HENRY J. IMMEL EDWARD S. KARAS
IMMEL and KARAS
REAL ESTATE — INSURANCE — MORTGAGES
PROPERTY MANAGEMENT
3430 W. NORTH AVE. SP 2-4353

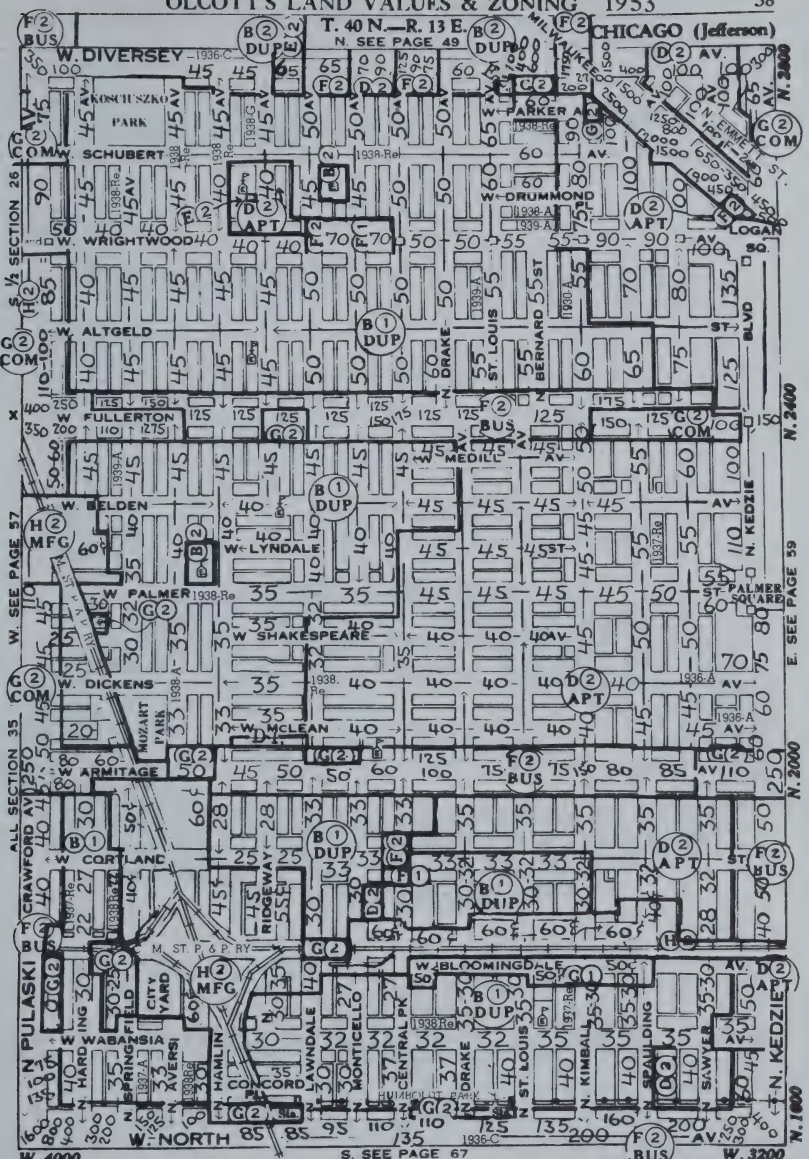

Sec	1	2	3	4	5	6	7	8	9	10	11	12	Sec	1	2	3	4	5	6	7	8	9	10	11	12
SW26	31	2455	88.9	29.4	127	00.1	56	F	F	C	-	A64-RCD	SW26	37	3439	92.8	18.6	135	00.1	46	G	F	C	-	A72-RCD
NW35	30	2041	90.7	33.3	143	00.0	58	F	F	D	-	A64-DCE	NW35	33	3164	88.6	18.2	166	00.1	53	G	F	C	-	A61-CDG
SW35	27	1415	93.5	37.2	202	00.0	47	G	F	D	-	A65-DCE	SW35	23	2371	96.7	21.5	239	00.0	48	H	F	C	-	A68-CDG

Property Management
Sales
Mortgages -- Insurance

If It Pertains to
REAL ESTATE
See Us

REALTORS

Phone EVerglade 4-8000

★

Serving the Northwest Side for Almost One-Half Century

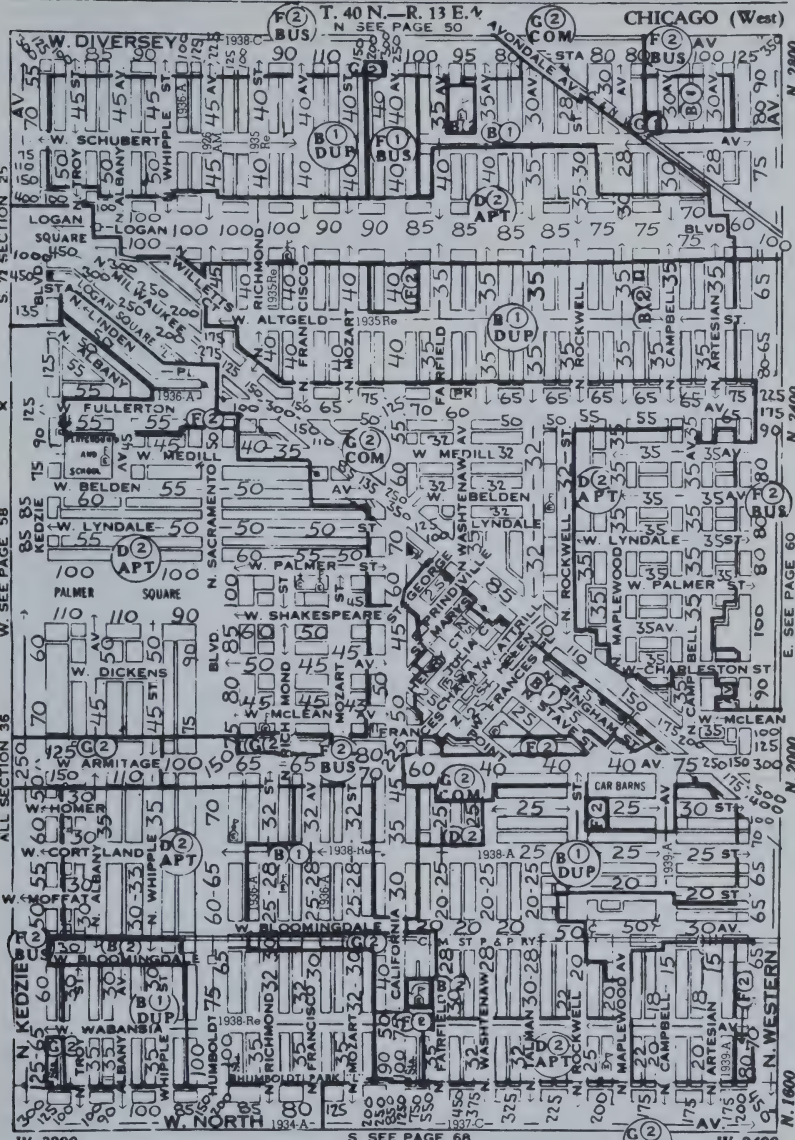

iSec	1	2	3	4	5	6	7	8	9	10	11	12	iSec	1	2	3	4	5	6	7	8	9	10	11	12
SW25	37	2384	97.7	26.7	174	00.1	47	G	F	D	-	A67-DCE	SE25	30	2052	92.4	26.1	137	00.0	45	G	F	C	-	A66-EDC
NW36	33	2556	91.7	18.5	196	00.0	46	H	F	C	-	A64-CDE	NE36	22	2540	97.5	24.0	285	00.0	45	H	F	C	-	A67-EDC
SW36	27	3289	96.7	19.2	218	00.0	35	H	F	C	-	A60-CDE	SE36	18	2664	98.9	23.0	325	00.2	50	H	F	C	-	A66-CDE

CHICAGO (West) T. 40 N.—R. 14 E

N. SEE PAGE 51

SEE DUPLICATE MAP 60 FOR LAND VALUES

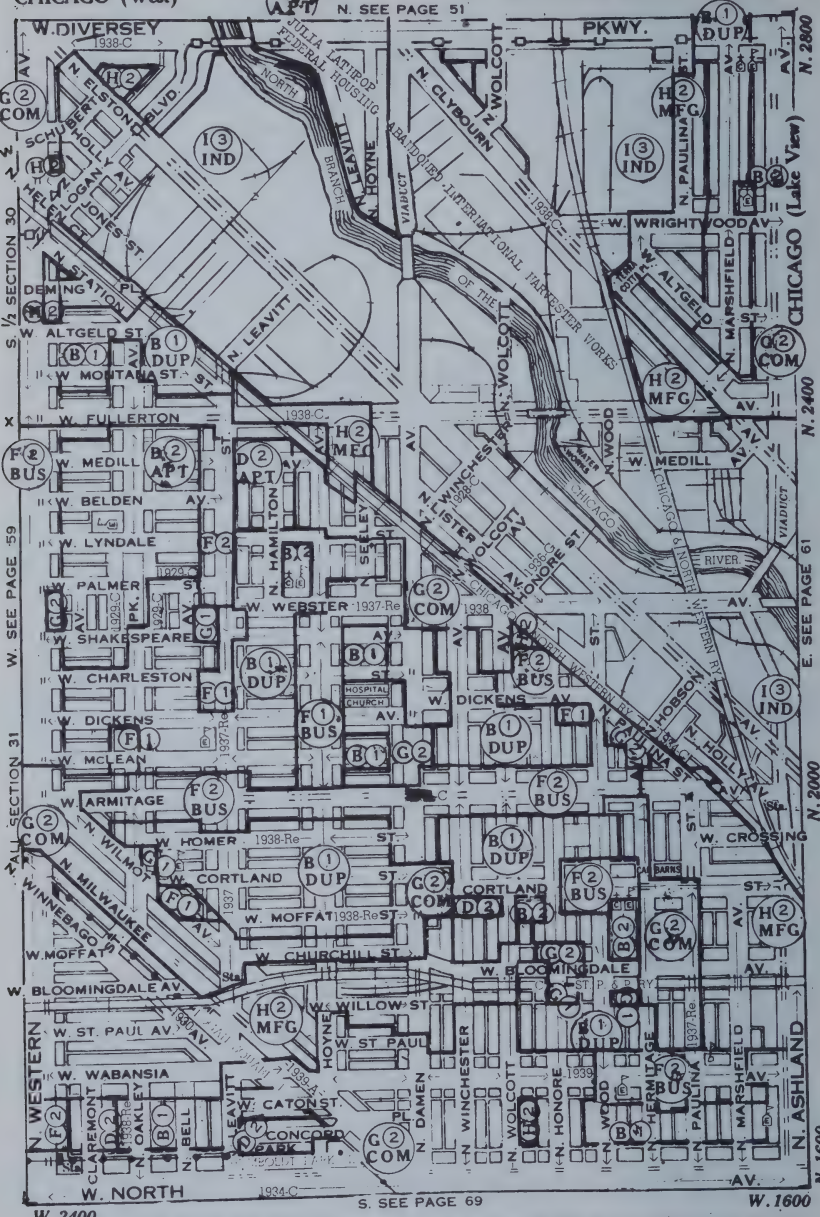

SW 30 Class ABCNRT-Native 69%-Pol-Ger-Scand
NW 31 Class ABCDN-Native 40%-Ger 47%-Pol-Rus
SW 31 Class ABCNT-Native 61%-Pol 23%-Ger-Rus
SE 30 Class ABCDNT-Native 49%-Ger-Ital-Pol-Rus
NE 31 Class ABCDN-Native 54%-Pol 36%-Ger-Rus
SE 31 Class ABCDN-Native 57%-Pol 34%-Ger-Ital

60 Zone

CHICAGO (West) T. 40 N.—R. 14 F

N. SEE PAGE 51

SEE DUPLICATE MAP 60 FOR ZONING

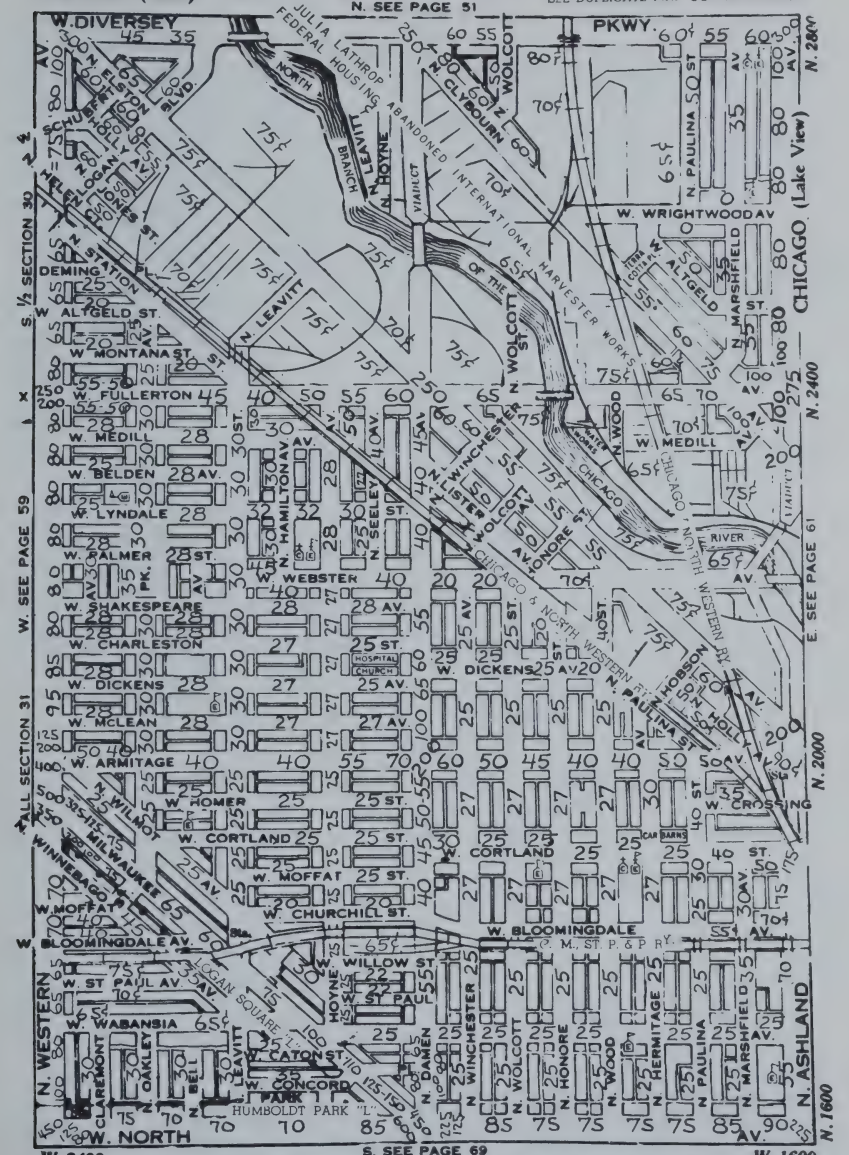

Sec	1	2	3	4	5	6	7	8	9	10	11	12	Sec	1	2	3	4	5	6	7	8	9	10	11	12
SE30	24	843	63.7	16.4	210	00.4	36	F	F	C	-	A69-ED	SE30	17	908	98.9	23.2	266	0.1	40	H	F	D	-	A49-DF
NE31	17	3207	94.3	26.5	322	00.0	48	H	F	D	-	D48-A40	NE31	15	1213	98.3	23.7	276	0.1	37	H	F	D	-	A54-E36
SE31	19	2265	98.8	24.5	373	00.4	46	H	F	C	-	A61-E23	SE31	17	2631	97.7	24.1	272	0.1	57	H	F	D	-	A57-E34

T. 40 N.—R. 14 E.
N. SEE PAGE 52

SEE DUPLICATE MAP 61 FOR LAND VALUES

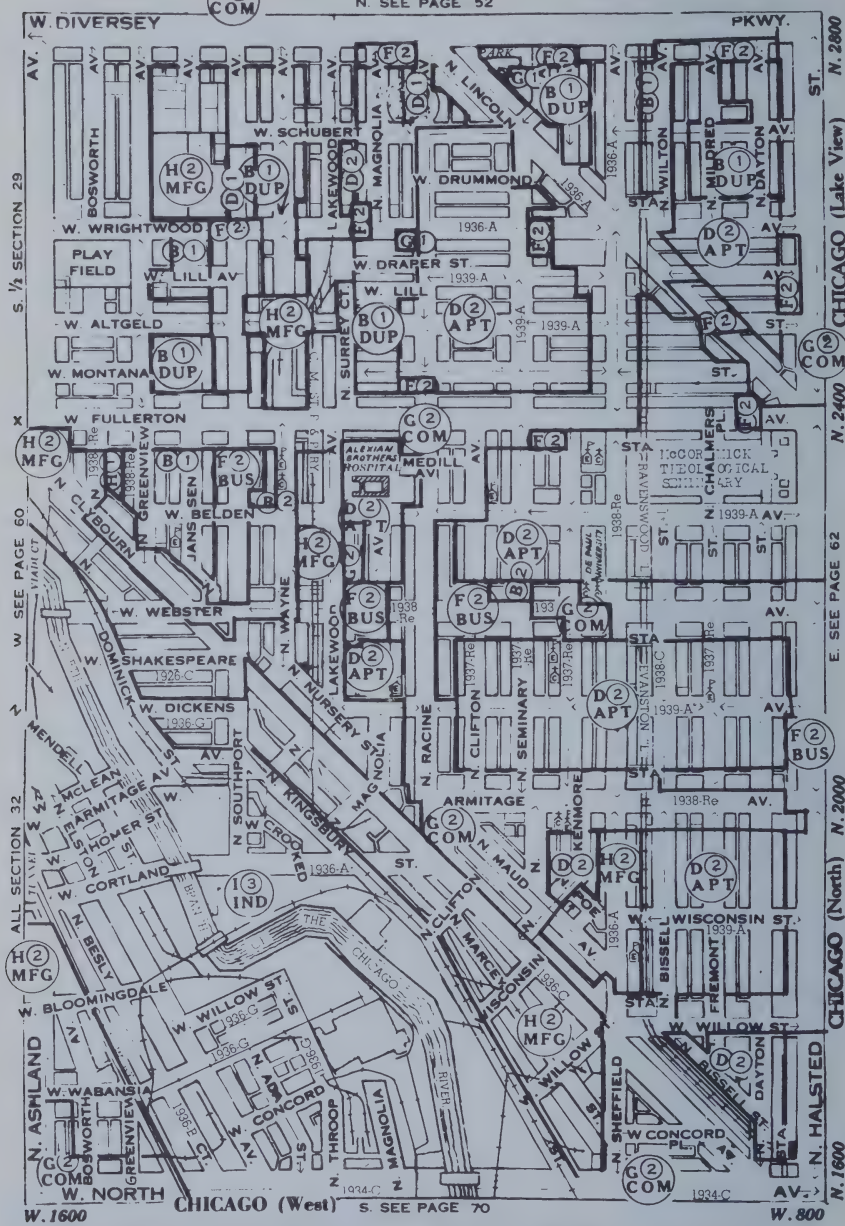

SW 29 Class ABCEMNT-Nat. 62%-Ger 17%-Pol-Ital
NW 32 Class ABCEMNT-Nat. 50%-Ger-Pol-Ital-Rus
SW 32 Class ABNT-Native 62%-Pol 19%-Ger-Rus
SE 29 Class BCDLMNR-Nat. 66%-Ger 11%-Ital-Irish
NE 32 Class BCEFLMNR-Nat.. 60%-Ger-Ital-Irish
SE 32 Class BCELMNR-Native 53%-Ger 26%-Ital 4

T. 40 N.—R. 14 E.

N. SEE PAGE 52

SEE DUPLICATE MAP 61 FOR ZONING

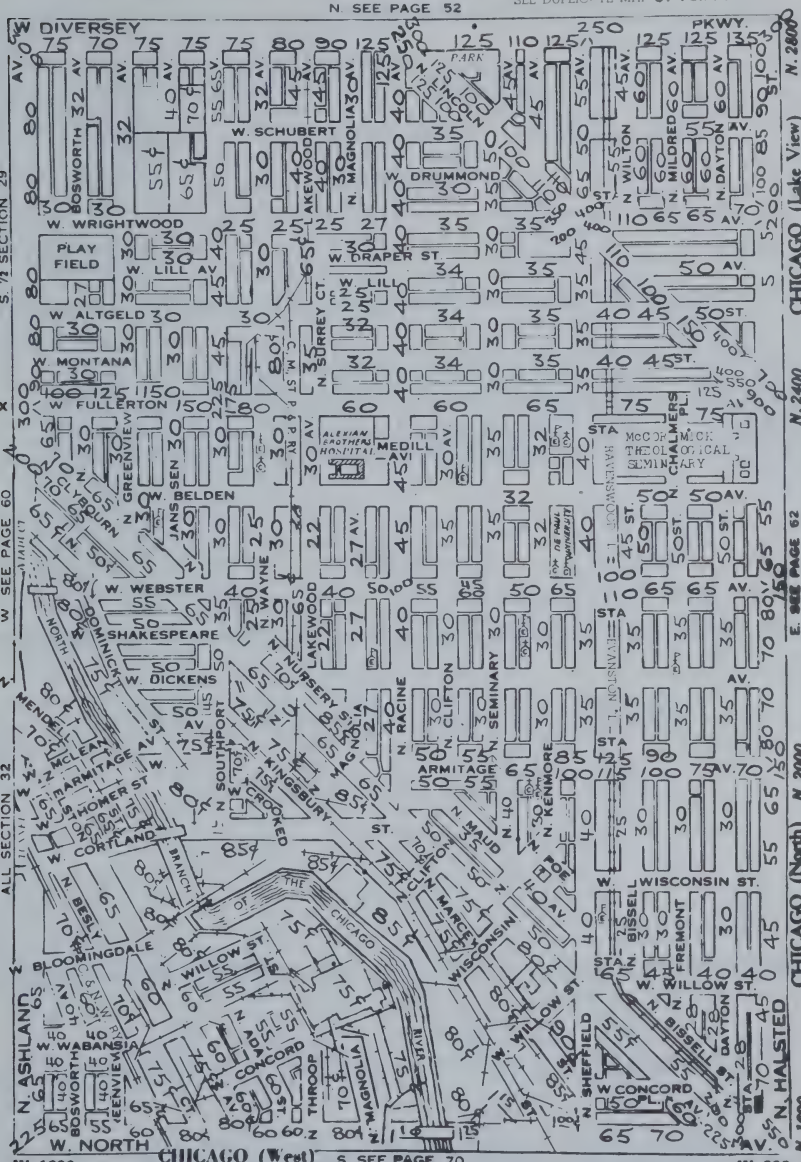

Sec	1	2	3	4	5	6	7	8	9	10	11	12	Sec	1	2	3	4	5	6	7	8	9	10	11	12
SW29	21	2183	96.8	23.2	234	00.1	48	H	F	D	-	A62-D17	SE29	26	3158	97.2	16.7	337	0.6	38	H	F	C	-	A66-D11
NW32	16	1366	99.3	20.6	305	00.5	47	H	F	C	-	A50-DEF	NE32	26	3354	97.8	17.3	183	0.3	49	H	F	C	-	A60-DF
SW32	13	491	99.0	20.0	294	00.0	33	H	F	D	-	A62-E29	SE32	17	2650	99.8	18.2	352	0.4	42	H	F	C	-	A53-D26

George T. Jengel

Real Estate - Management - Renting
Insurance

Aetna Bank Building
2373 Lincoln Avenue DIversey 8-0022

RITCHIE
REALTY & MANAGEMENT CO.

PROPERTY MANAGEMENT • INSURANCE • BROKERAGE

CHICAGO 2
33 North LaSalle Street Telephone ST ate 2-4670

CHAS. V. PAGANO

Real Estate • Insurance

MANAGEMENT — LOANS

Since 1919

MOhawk 4-0600 1708 LARRABEE STREET

Mortgage Loans---Prompt Action

NORTH AVENUE FEDERAL
SAVINGS AND LOAN ASSOCIATION

500 WEST NORTH AVENUE TEL. MOhawk 4-4320

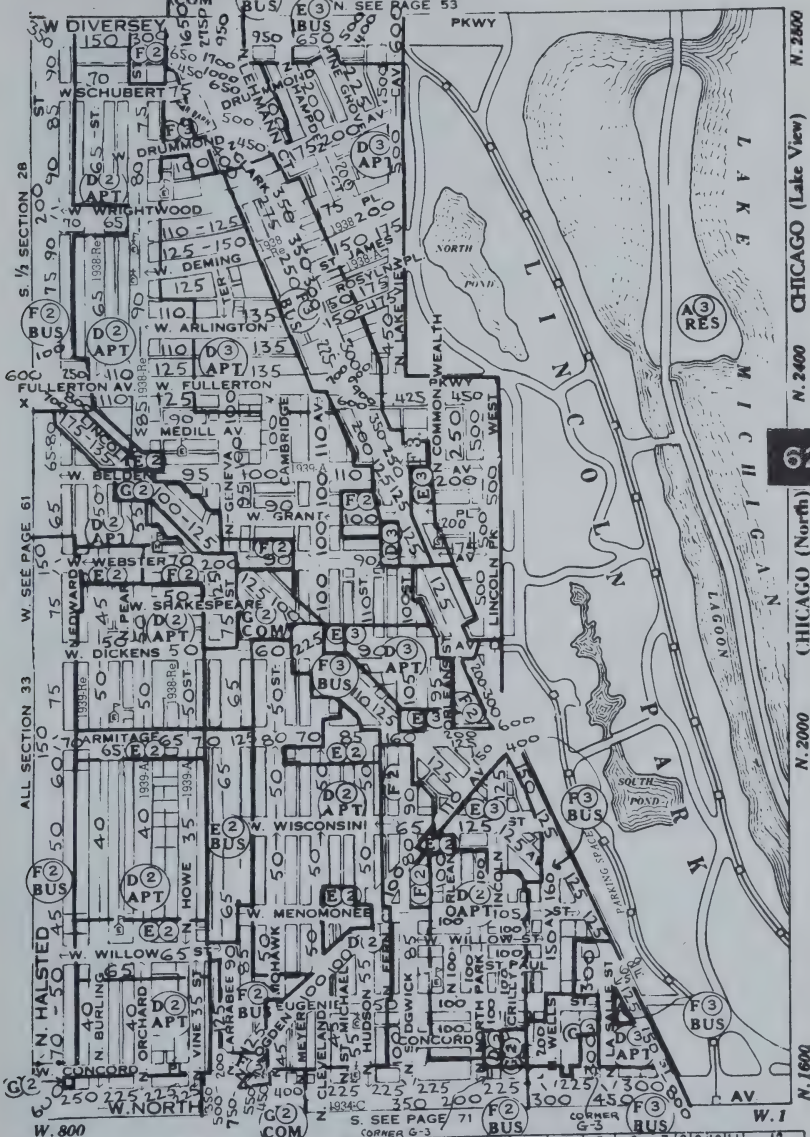

Sec	1	2	3	4	5	6	7	8	9	10	11	12	Sec	1	2	3	4	5	6	7	8	9	10	11	12
														Lincoln Park											
SW28	52	5798	92.8	6.6	184	0.2	46	H	F	C	-	A87-D 5	SE28												
NW33	30	3958	97.1	11.1	261	0.7	24	H	F	C	-	A76-D11	NE33	78	2292	90.9	2.1	56	0.4	52	H	F	C	-	A94-DC
SW33	18	4025	98.8	16.9	325	0.2	59	H	F	C	-	A58-D21	SE33	32	2525	98.9	7.2	155	0.3	41	H	F	B	-	A78-D 9

T. 39 N.—R. 12 E. PROVISO TWP.

NORTH SEE COOK CO. BOOK 52C

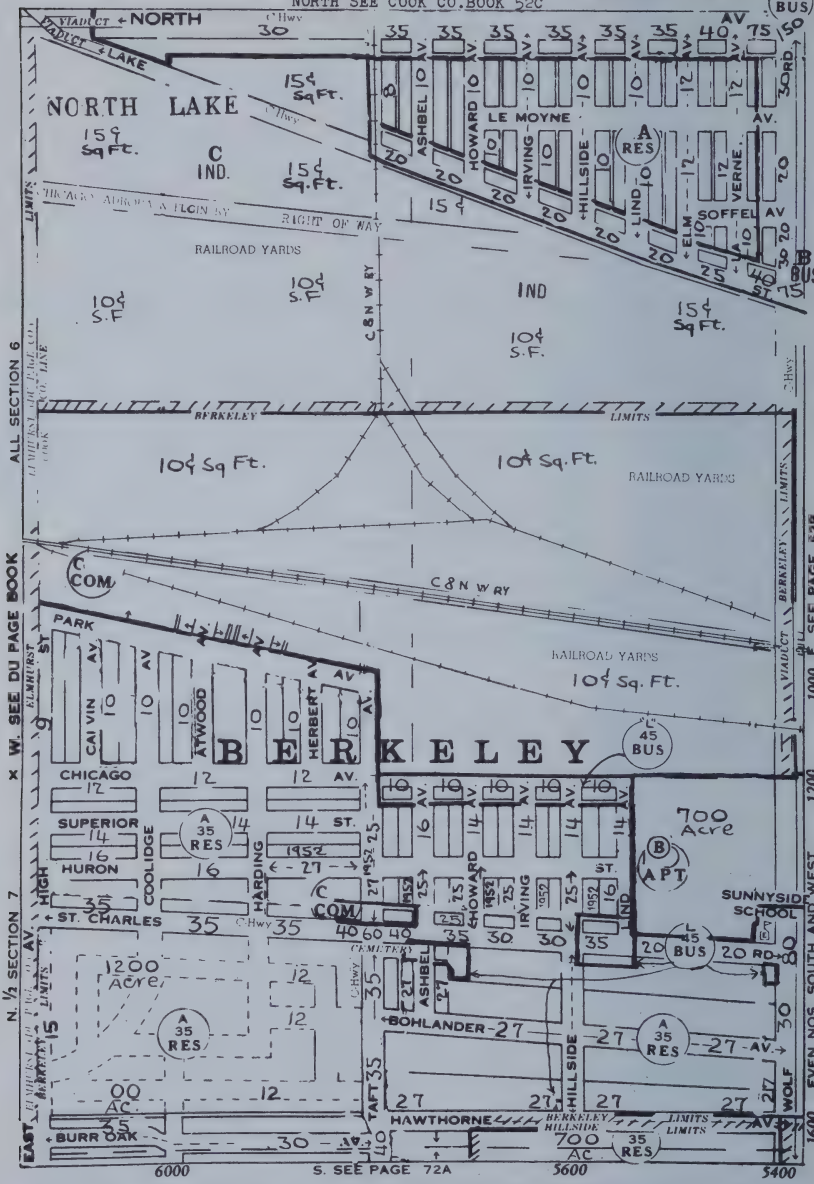

NW 6 Truck Farms - Small Factories

SW 6 1929 Subs Vacant-No Imps-Truck Farms

NW 7 1940 Sub Few Class G-I-No Imps-Native

NE 6 1929 Sub-Sev. 1939-41 Frame-No Imps-White

SE 6 R. R. Yards - Truck Farms

NE 7 1929 Subs-Class E-F-G-Most Vac-White

T. 39 N.—R. 12 E.
N. SEE PAGE 53B
PROVISO TWP.

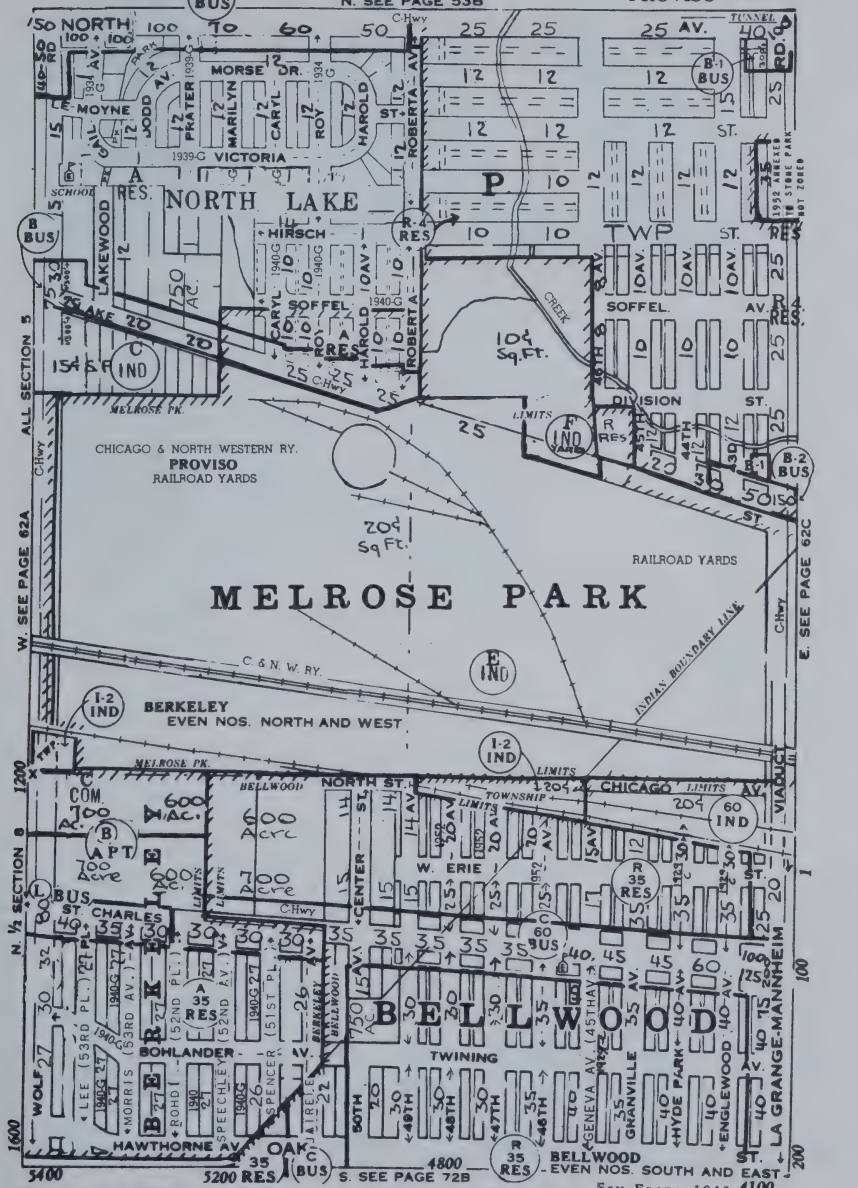

Continued from map 53F

3 STORY 3 FLAT AND 6 FLAT BRICK BUILDINGS

CLASS 13-G

** For 6 Flat Area Deduct .03 From Base Prices.

3 Flat Area	2400	2700	3000	3300	3600	3900	4200	4500	4800	5100	5400
*6 Flat Area	4800	5400	6000	6600	7200	7800	8400	9000	9600	10200	10800
1st Grade	4.85	4.63	4.41	4.23	4.06	3.93	3.81	3.69	3.58	3.48	3.38
2nd Grade	4.41	4.21	4.04	3.84	3.71	3.61	3.46	3.37	3.24	3.16	3.08
3rd Grade	3.97	3.76	3.59	3.45	3.33	3.21	3.11	3.02	2.93	2.86	2.78

BASE PRICE INCLUDES Ordinary Basmt One Bath Rm for Each Apt Flat or Pitched Shingle Roof, Steam Heat, Face Brick Front Exterior and Interior as Per Grade

Continued opposite map 62D

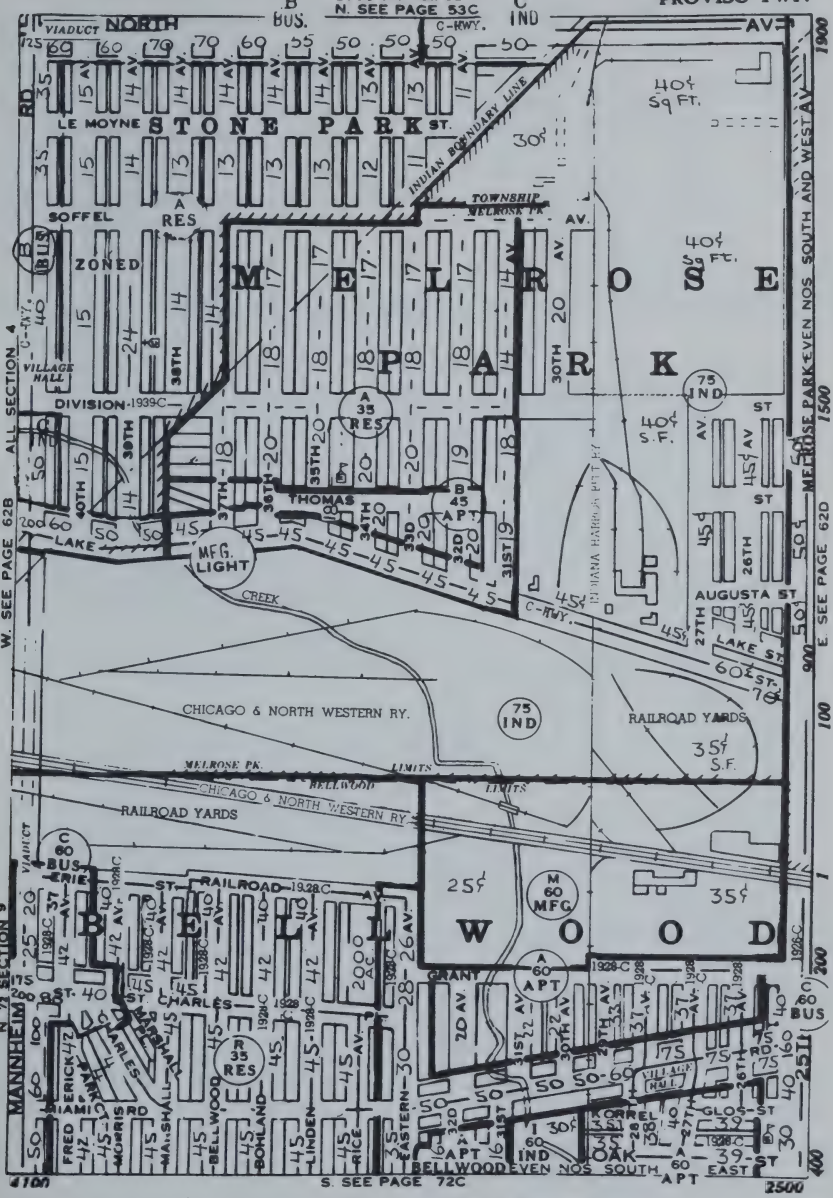

NW 4 1939 Class B-C-D-No Imps-Native-Ital-Lith
SW 4 1939 Class B-C-D-No Imps-Native-Ital-Lith
NW 9 1929 Class C-D-1941 Few G-I-Native White

NE 4 Several Factories
SE 4 Several Factories
NE 9 1929 Class B-C-D-Native White

JOSEPH DE GRAZIA

Melrose Realty Company

REAL ESTATE
MORTGAGE LOANS
APPRAISALS
MANAGEMENT

2101 W.Lake St.
Melrose Park, Ill.
Filmore 4-0612

Continued from map 62C

ADDITIONS AND DEDUCTIONS *For 6 Flats Use ½												
*Extra Bath	—	.13	.10	.10	.09	.09	.08	.07	.07	.07	.07	.07
*Tiled Bath W.	+	.07	.05	.04	.04	.04	.03	.03	.03	.03	.03	.03
*Tiled Kit. W.	+	.07	.07	.07	.05	.05	.05	.04	.04	.04	.03	.03
*Firep. (O. F.)	+	.04	.03	.03	.03	.03	.03	.03	.03	.03	.03	.03
No Basement	—	.18	.18	.18	.18	.18	.18	.18	.18	.18	.17	.17
Eng. Bsmt.	+	.16	.14	.14	.14	.13	.13	.12	.12	.10	.10	.10
*Face B. Side	+	.07	.07	.07	.07	.05	.05	.05	.05	.04	.04	.04
Face B. Rear	+	.04	.04	.04	.04	.03	.03	.03	.03	.03	.03	.03
*Fin. Bs. Rm.	+	.07	.07	.07	.05	.05	.04	.04	.04	.03	.03	.03
Conc. Slab	+	.09										
Stove Heat	—	.31										
Hot Air Heat	—	.17										
Steam Heat		Base										
Hot Water	+	.22										
Yaryan Heat	—	.07										
Tile or Sl. Rf.	+	.13										

Characteristics of Grades

1st, 2nd and 3rd Grades (Typical Definition)

PRICE FOR LARGER AREAS

3 Flat Area	6000	6600	7200	7800	8400	9000	9600	10200	10800	11400	12000
**6 Flat Area	12000	13200	14400	15600	16800	18000	19200	20400	21600	22800	24000
1st Grade	3.28	3.21	3.13	3.08	3.04	3.00	2.95	2.91	2.87	2.83	2.80
2nd Grade	3.00	2.93	2.86	2.81	2.77	2.73	2.69	2.65	2.61	2.57	2.52
3rd Grade	2.70	2.63	2.56	2.50	2.46	2.42	2.38	2.34	2.31	2.28	2.22

ADDITIONS AND DEDUCTIONS *For 6 Flats Use ½												
*Extra Bath	+	.049	.044	.042	.039	.035	.033	.031	.029	.027	.026	.025
*Tiled Bath W.	+	.022	.020	.018	.017	.016	.014	.014	.013	.012	.012	.010
*Tiled Kit. W.	+	.029	.027	.023	.022	.021	.020	.018	.017	.016	.014	.014
*Firep. (O. F.)	+	.014	.013	.012	.010	.010	.010	.009	.008	.008	.008	.007
No Bsmt.	—	.166	.165	.164	.164	.164	.164	.163	.161	.160	.160	.159
Eng. Bsmt.	+	.107	.103	.101	.099	.096	.094	.090	.087	.085	.083	.081
*Face B. Side	+	.039	.039	.039	.039	.038	.036	.035	.035	.034	.034	.034
Face B. Rear	+	.027	.026	.026	.026	.025	.025	.023	.023	.022	.022	.022
*Fin. Bs. Rm.	+	.027	.023	.022	.021	.019	.018	.017	.016	.014	.014	.013

ADD FOR OTHER ADDITIONAL FEATURES

Continued opposite map 66

T. 39 N.—R. 12 E. PROVISO TWP.

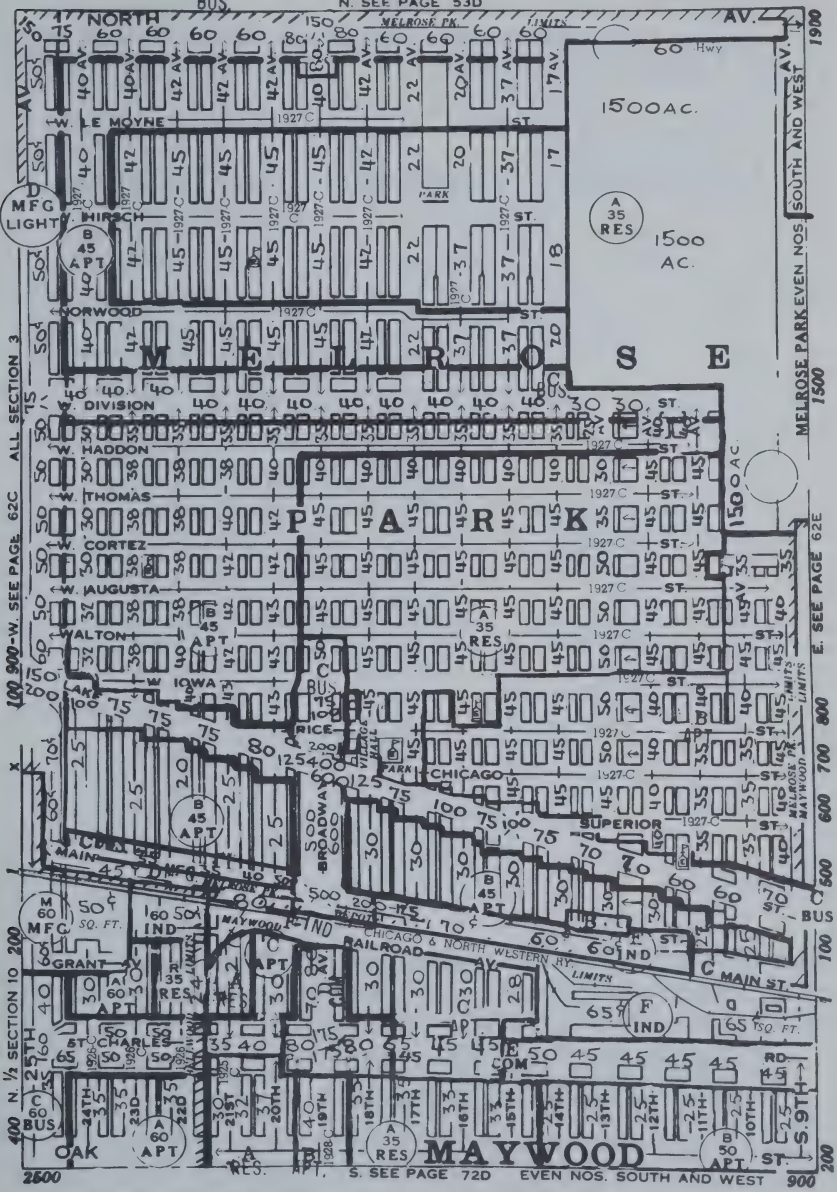

NW 3 1929 Sub Class C-D-Most Vac-Ital-Lith
SW 3 Class B-C-D-Few 1940 G-I-Most Italian
NW 10 Class B-C-D-Few Negro N. of Ry-Native-Ital
NE 3 1929 Sub Class C-D-Most Vac-Ital-Lith
SE 3 Class B-C-D-E-Most Italian
NE 10 Class B-C-D-T-Most Italian-Few Negro

HARRY E. PEACOCK

REALTOR - BUILDER

Industrial Property—Home Sites

609 LAKE STREET
MAYWOOD, ILL.

PHONE FI 4-6700

E. M. ELBERT
REALTOR

TELEPHONES: MAYWOOD 505
" " 7762

PROPERTY MANAGEMENT
SALES - MORTGAGES

903 SOUTH FIFTH AVENUE
MAYWOOD, ILL.

PHONE MELROSE PARK 622

P. E. WOLF

REAL ESTATE

LOANS - INSURANCE

106 BROADWAY
MELROSE PARK, ILL.

FRANCIS M. DAVIES *Established 1899* JOHN M. DAVIES

Davies Realty Shop

APPRAISALS and SALES
Residential — Commercial — Industrial

1209 S. FIFTH AVENUE MAYWOOD, ILLINOIS

TELEPHONE FILMORE 4-0162
OR COLUMBUS 1-8268

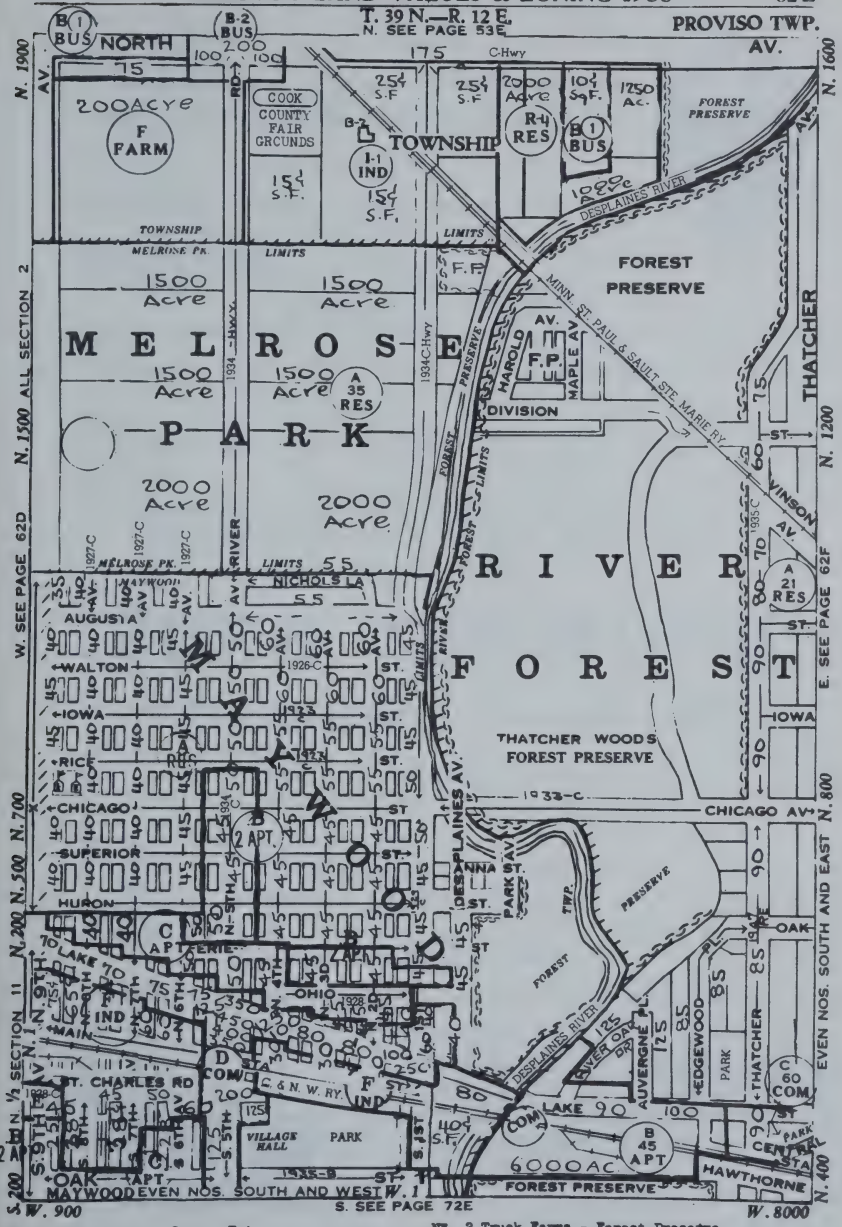

NW 2 Truck Farms - County Fair
SW 2 Class. C-D-E-F-Few 1941 G-I-Native White
NW 11 Class D-D-E-F-Few 1942 G-I-Native White

NE 2 Truck Farms - Forest Preserve
SE 2 Class D-G-I-Native White
NE 11 Class D-G-I-Native White

MRS C.J.VAN DOREN
(Sole Owner)

PHONE EUclid 3-0220

NATIONAL ASSOCIATION OF REAL ESTATE BOARDS
REALTOR

VAN DOREN REALTY CO.

REALTORS

419 SOUTH BOULEVARD, OAK PARK ILLINOIS
(SAME LOCATION FOR 31 YEARS)

OAK PARK, RIVER FOREST AND WESTERN SUBURBS
REAL ESTATE - MORTGAGES - INSURANCE
PROPERTY MANAGEMENT

"Complete Insurance Service"

The facilities of this office anticipate the needs of the Agent or Broker in all forms of insurance

BRUMMEL BROS.

Insurance Underwriters

Cook County Department Managers representing Strong Old Line Companies only

175 West Jackson Boulevard
CHICAGO, ILLINOIS

TELEPHONE WAbash 2-2055

PRESTIGE . . .
REPUTATION . . .
CHARACTER . . .

Intangibles — can't be measured, can't be bought, but important to you when you buy or sell.

CONSULT BLUE BOOK ADVERTISERS

Unit values are for 125 ft. in depth.
See depth tables in front of book.

T. 39 N.—R. 12 E.
N. SEE PAGE 53F

RIVER FOREST TOWNSHIP

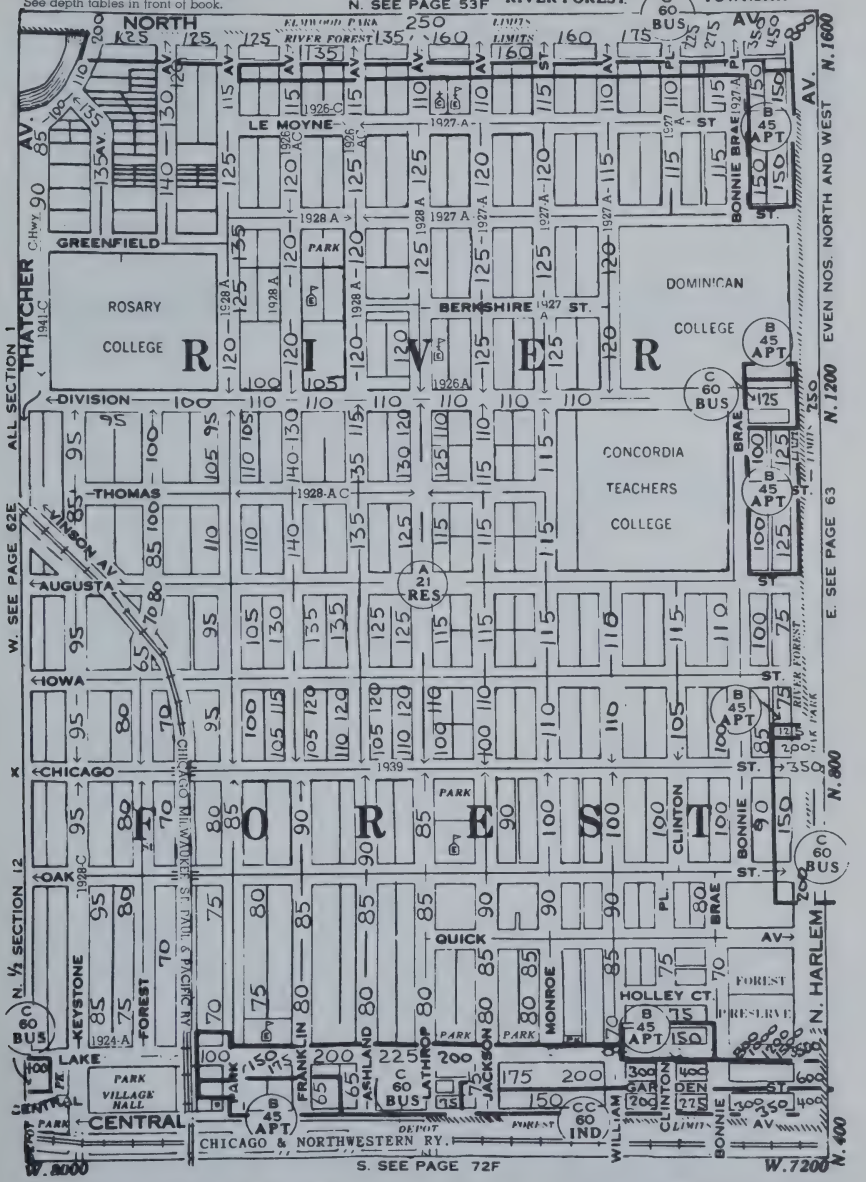

NW 1 Class I-J-K-Sev. Lots-Native White
SW 1 Class F-G-I-J-K-Few Lots-Native White
NW 12 Class F-G-I-O-Q-Native White

NE 1 Class I-J-K-Sev. Lots-Native White
SE 1 Class F-G-I-J-K-Few Lots-Native White
NE 12 Class F-G-I-Q-T-Native White

ASSOCIATED BROKERS • *REALTORS*

INDIVIDUALIZED SERVICE

AUSTIN AND WESTERN SUBURBS

*Homes * Apartments*

Small Industrial & Commercial Sites

5958 West Lake Street

CHICAGO 44

MAnsfield 6-4334 -- Euclid 6-4334

Quoting Low Rates —

For The Better Loans

OAK PARK TRUST & SAVINGS BANK

LAKE and MARION STREETS

EUclid 3-1000 MAnsfield 6-9400

Consult Our Advertisers

THEY HAVE YEARS OF NEIGHBORHOOD EXPERIENCE

OUR ADVERTISERS

ARE AMONG

THE LEADING REAL ESTATE MEN

in their respective districts

Unit values are for 125 ft. in depth.
See depth tables in front of book.

T. 39 N.—R. 13 E. OAK PARK TWP.

N. SEE PAGE 54

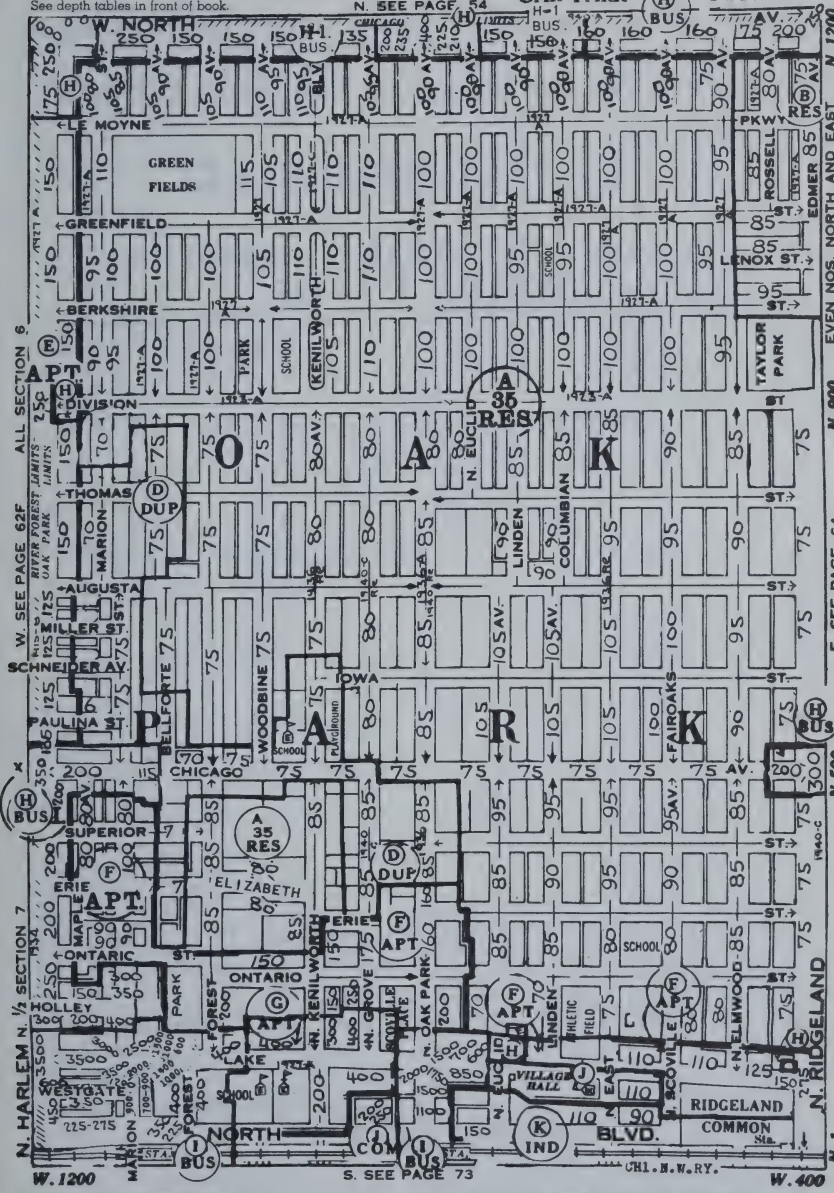

NW 6 Class I-J 1929-Sev 1940-42 G-I-Native
SW 6 Class F-G-I-J-Native White
NW 7 Class F-J-K-Q-R-Native White

NE 6 Class I-J 1929-Sev 1940-42 G-I-Native
SE 6 Class F-I-J-K-Native White
NE 7 Class F-G-I-Q-Native White

QUICK ACTION ON SALES AND MORTGAGES

F. C. PILGRIM & CO.

ESTABLISHED 1893

AUSTIN, OAK PARK, RIVER FOREST & WESTERN SUBURBS

APPROVED MORTGAGEE FEDERAL HOUSING ADMINISTRATION

MAIN OFFICE; 5637 W. Lake St., Chicago. AUstin 7-1680
BRANCH; 601 N. Harlem Ave., Oak Park VIllage 8-7800

Continued from page 55

(4) Filling station where storage of flammable liquids or oils in excess of 200 gallons is confined to underground tanks of 5,000 gallons or less capacity in the aggregate;

(5) Signs, other than billboards;

(6) Auxiliary uses, subject to the following limitations:

At a filling station, greasing and washing facilities may be established and maintained if completely enclosed in a building;

In a retail store where meats are sold, poultry and game-birds may be killed but not for sale elsewhere.

Section 11. **Commercial districts.** Permitted uses in Commercial districts are:

(1) Any use permitted in a Business district, excluding duplex residences and group houses;

(2) Any of the following uses within a building:

Armory or arsenal to be used only as a repository;

Bowling alley, convention hall, dance hall, or similar place of amusement or entertainment, provided that where there are more than 10,000 square feet of area of the public rooms in the building in which the facilities for this use are located, a public garage or parking lot for the storage of one passenger automobile for each 200 square feet of such area is erected or established and maintained in the block in which the same is located or in the block directly opposite thereto;

Dog kennel or animal hospital;

Greenhouse;

Laboratory;

Laundry employing facilities for not more than 1,000 pounds of dry goods per day;

Livery stable for not more than 8 horses;

Public garage;

Radio broadcasting station;

School for dancing, horseback riding or vocational school;

Theater, provided a public garage or parking lot for the storage of one private passenger automobile for each of 25 per cent of the number of seats in the theater is erected or established and maintained in the block in which the theater is located or in the block directly opposite, but this proviso shall not be applicable to theaters having less than 500 seats;

(3) Where all operations, including loading, unloading, storage, manufacturing, processing or assembling of materials and products are carried on entirely within a building and in a manner not injurious or offensive to the occupants of adjacent premises by reason of the emission of odors, fumes or gases, dust, smoke, noise or vibrations, the following uses are also permitted in Commercial districts:

(a) Assembling or storing of electrical appliances, radios and phonographs;

(b) Dry cleaning employing facilities for not more than 1,000 pounds of dry goods per day;

(c) Manufacturing, processing or storing of baking powder and tobacco products;

Continued opposite map 65

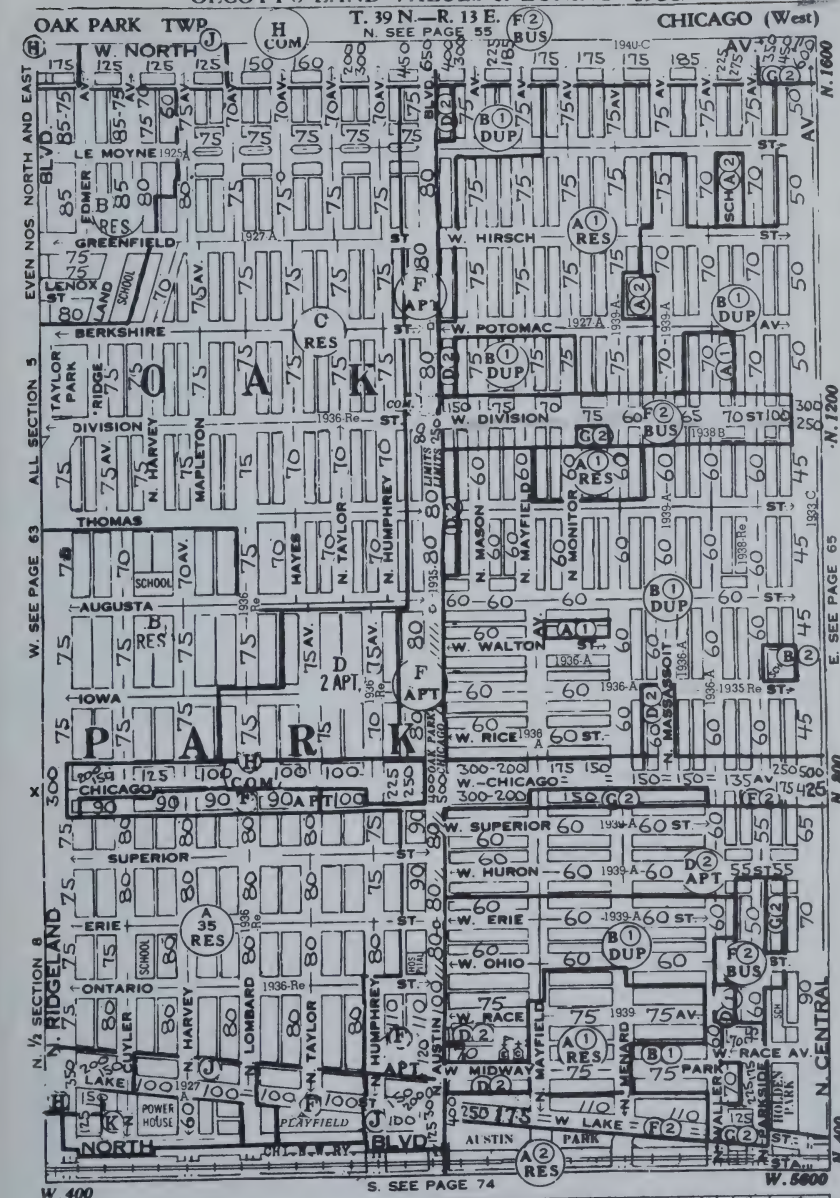

Sec	1	2	3	4	5	6	7	8	9	10	11	12
NW5	45	1360	54.5	60.7	161	00.2	66	E	F	D	-	A82-CD
SW5	48	1919	84.8	38.4	91	00.1	52	F	F	C	-	A75-C18
NW8	43	2196	92.3	19.8	112	00.0	39	G	F	C	-	A91-BCD

NW5 Class D-F-I-Sev. 1929-Native White
SW5 Class E-F-Few G-I-Native White
NW8 Class E-F-G-Few G-I-Native White

Continued from page 64

JOHN SCHRIK

REALTOR

SALES • MANAGEMENT • LOANS • APPRAISALS

Established 1913

811 N. LARAMIE AVE. Telephone AUstin 7-1438

(d) Manufacturing, processing, assembling or storing of clay or glass products, provided that kiln capacity does not exceed 200 cubic feet and the kiln is fired only by oil, gas or electricity;

(e) Manufacturing, processing or storing of merchandise from the following finished products: bone, celluloid, cloth, cork, feathers, felt, fibre or paper, fur, hair, horn, leather, precious or semi-precious metals, precious or semi-precious stones, rubber, shell, yarns;

(f) Printing, binding, storing, publishing and issuing of newspapers, periodicals, books and other reading matter;

(g) Manufacturing, processing, compounding, packing or storing of cosmetics, drugs and perfumes;

(h) Storage of household goods;

(4) Amusement park or pier, baseball park, race track, skating rink, stadium for athletic contests, archery range, golf driving range, miniature golf course, or other similar use, when operated for pecuniary profit;

(5) Automobile or motor vehicle sales lot, or used car lot;

(6) Motion picture producing;

(7) Private way for access and ingress to and egress from premises used for manufacturing or industrial purposes;

(8) Storage of flammable liquids, fats or oils in underground tanks, each of 4,000 gallons or less capacity;

(9) Wholesale produce market;

(10) Auxiliary uses, subject to the following limitations:

An internal combustion engine may be maintained and operated, if it is equipped with an effective muffling and fume disposing device.

Section 12. **Manufacturing districts.** Permitted uses in Manufacturing districts are:

(1) Any use permitted in a Commercial district, except an apartment;

(2) Where all operations, including loading, unloading, storage, manufacturing, processing or assembling of materials or products are carried on entirely within the lot lines, the following uses are also permitted in Manufacturing districts:

Beverage, feed, food and food product bottling, canning, packing and distributing;

Cleaning, dyeing and bleaching of yarns, textile and felt products, if sulphur is not used in the process;

Crematory;

Feed manufacturing except from refuse, offal or tankage;

Laundry;

Livery stable;

Lumber yard, wood yard and place for the storage in bulk of barrels, boxes, mill work, build-

Continued opposite map 67

REAL ESTATE MANAGEMENT

HANNIGAN REALTY

REALTOR

DIckens 2-3737

1539 N. Cicero Ave., Chicago 51

MORTGAGES INSURANCE

T. 39 N.—R. 13 E.

CHICAGO (West)

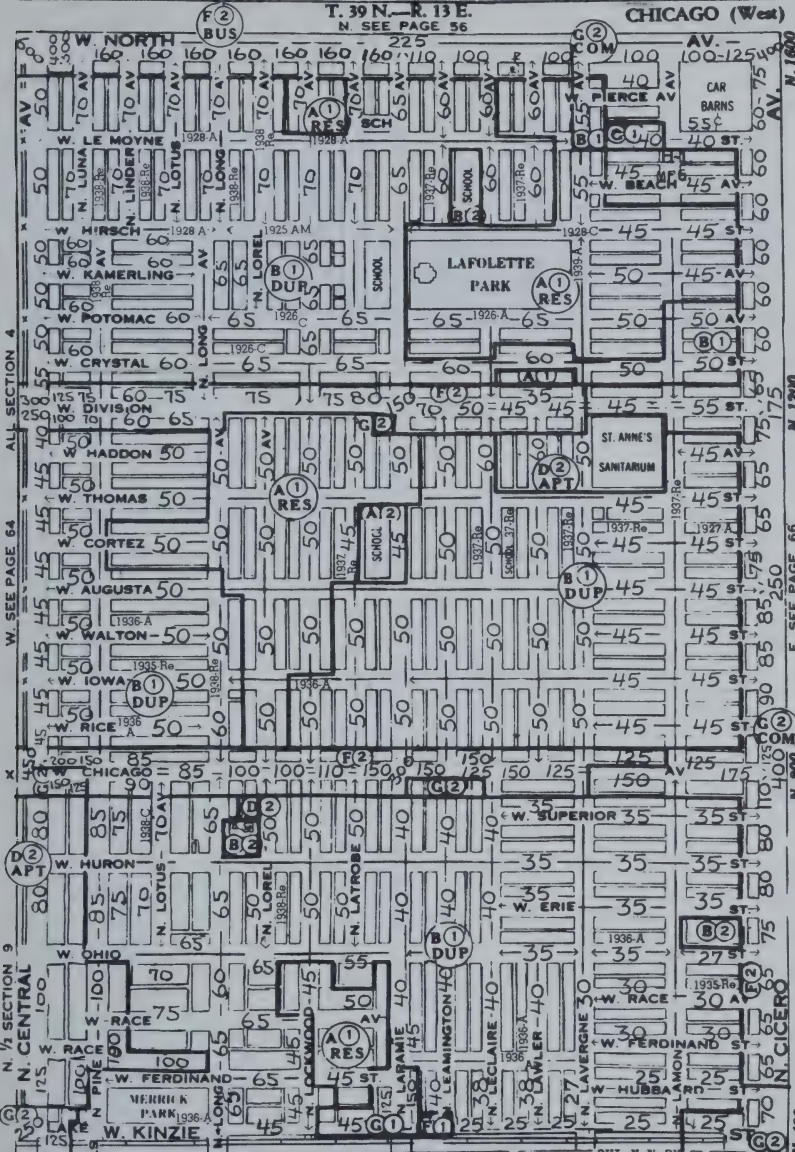

Sec	1	2	3	4	5	6	7	8	9	10	11	12	Sec	1	2	3	4	5	6	7	8	9	10	11	12
NE 4	44	2063	35.6	57.9	92	00.0	64	D	F	C	-	A79-CDF	NE 4	39	989	44.4	50.1	54	00.1	75	D	F	C	-	A71-CFD
SE 4	42	1379	94.0	56.1	66	00.0	51	F	F	C	-	A80-CDB	SE 4	39	2187	70.2	32.3	91	00.0	51	F	F	C	-	A78-CFJ
NW 9	41	1718	94.9	32.7	56	00.1	45	G	F	C	-	A87-CBD	NE 9	32	1946	84.8	37.7	125	00.1	54	G	F	C	-	A74-CBD

 (Continued from map 62C

CLASS 14

BUILDINGS OVER 4 FLATS

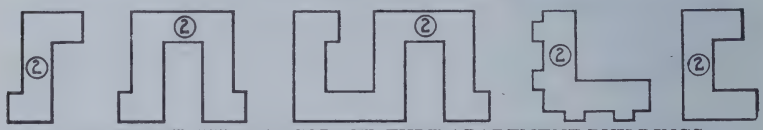

ELL, COURT, "S", AND CORNER TYPE APARTMENT BUILDINGS

An Illustration to Determine Grade and Square Foot Unit Price of Class 14-E Buildings

6 — 5's	@	$	50.00
12 — 4's	@	$	45.00
12 — 3's	@	$	40.00
6 — 2's	@	$	35.00
36 126			$1530.00 ÷ 126 = $12.14 Per Room

$$\frac{34{,}200 \text{ Area}}{126 \text{ Rooms}} = 271 \text{ Use } 275 \text{ Sq. Ft. Room Area}$$

$$\frac{126 \text{ Rms.}}{36 \text{ Apts.}} = 3.5 \text{ Av. Rms. Per Apt.}$$

Age of Bldg. = 30 Yrs.

Continued opposite map 70

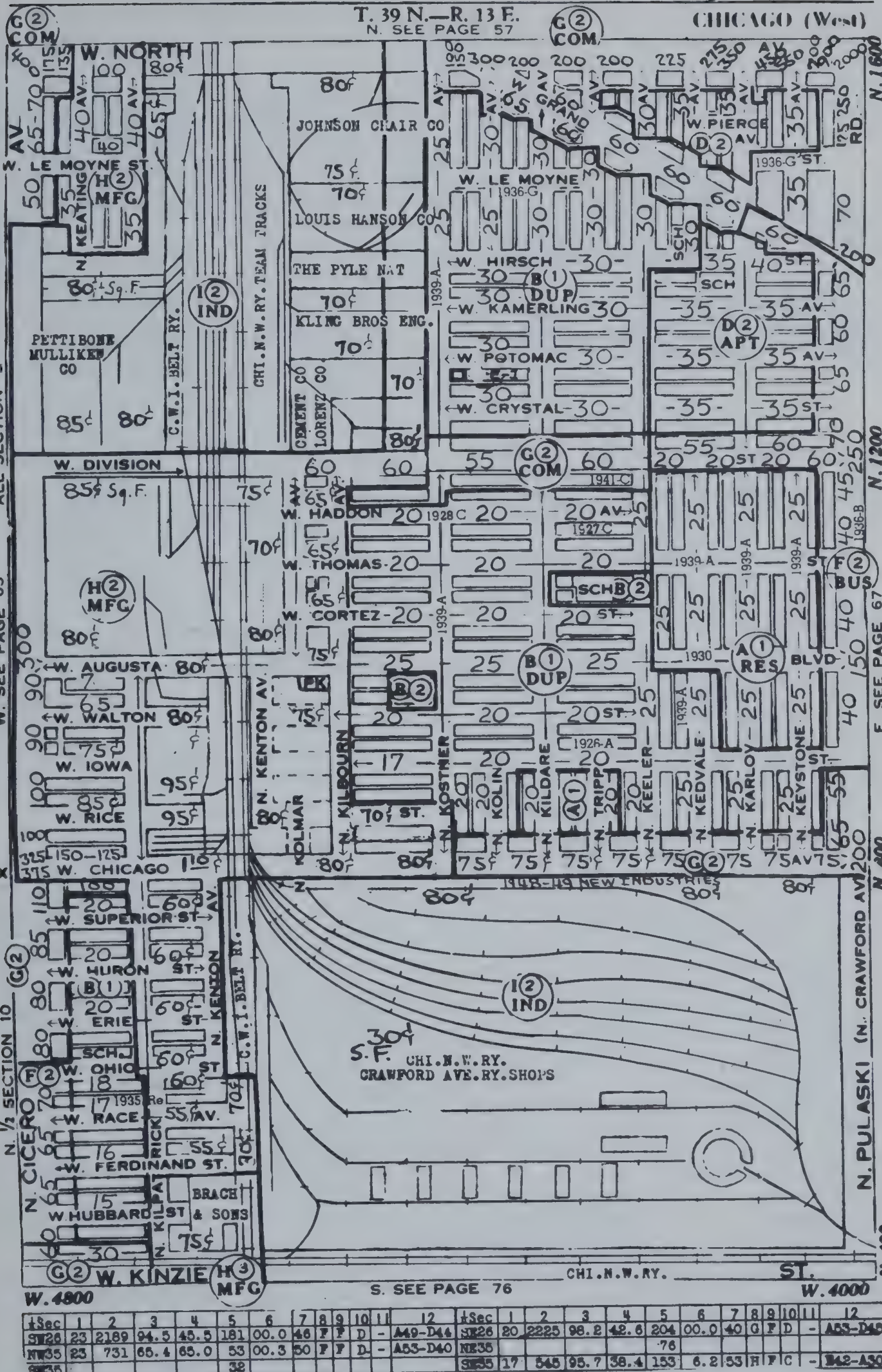

¼Sec	1	2	3	4	5	6	7	8	9	10	11	12	¼Sec	1	2	3	4	5	6	7	8	9	10	11	12
SW26	23	2189	94.5	45.5	181	00.0	46	F	F	D	-	A49-D44	SE26	20	2225	98.2	42.6	204	00.0	40	G	F	D	-	A53-D45
NW35	23	731	65.4	65.0	53	00.3	50	F	F	D	-	A53-D40	NE35					76							
SW35					32								SE35	17	545	95.7	38.4	153	6.2	53	H	F	C	-	B42-A30

Verni Realty & Investment Company
Realty - Mortgages - Insurance
Management

3900 WEST CHICAGO AVENUE
CHICAGO 51, ILLINOIS
TELEPHONE DIckens 2-6700

Continued from page 65

ing materials, paving materials, machinery, equipment, vehicles, junk, rags, cotton, paper, scrap iron and similar materials and products, if no odors, fumes, gases or dust are emitted therefrom;

Paint and enamel blending, packing and distributing;

Poultry, game and small animal hatching, raising, breeding, killing, packing and storage for wholesale distribution;

Railroad, water and motor truck freight terminal and warehouse;

Manufacturing and processing of alcoholic and non-alcoholic beverages and food products for human consumption (excepting fish products, gelatine, sausage casings from animal products, starch, dextrine, glucose, sugar, vinegar, yeast, and the rendering or refining of fats and oils);

Manufacturing, processing, packing, bottling and distributing of cement products; ice; ink; metal and metal products (excepting smelting by employment of cupola, snap riveting and processes used in bending and shaping which produce noises disturbing the peace and comfort of occupants of adjacent premises); polishes from finished oil, fat and wax; products from plastics, rubber, shoddy and shoddy felt; soap from refined oils or fats, provided effective condensers or other appliances are used where necessary to prevent the escape of noxious odors, gases or fumes; woodwork (excepting sawmilling);

Stone, marble and granite cutting, grinding and dressing;

Solid fuel distributing, if carried on without emission of dust,

Storage of flammable liquids, fats or oils in tanks each of 50,000 gallons or less capacity;

War house;

(3) Auxiliary uses, subject to the following limitations:

A residence or apartment may be maintained upon any premises for the caretakers and watchmen of the premises, and their families.

Section 13. **Industrial districts.** Permitted uses in Industrial districts are:

(1) Any use, including any special use, but excluding residences or apartments;

(2) Auxiliary uses, subject to the following limitations:

A residence or apartment may be maintained upon any premises for the caretakers and watchmen of the premises, and their families.

Section 14. **Volume districts.** The following Volume districts designated on the Volume district map hereby are established, viz.: 1st Volume; 2nd Volume; 3rd Volume; 4th Volume.

No building shall be erected, reconstructed, altered or enlarged, nor shall area of any lot improved with a building be reduced (except for the purposes of a public way) so that the ground area, the height or the volume of the building will exceed the maximum specified in this ordinance, or so that the building lines will extend beyond the distance

Continued on page 220

T. 39 N.—R. 13 E.

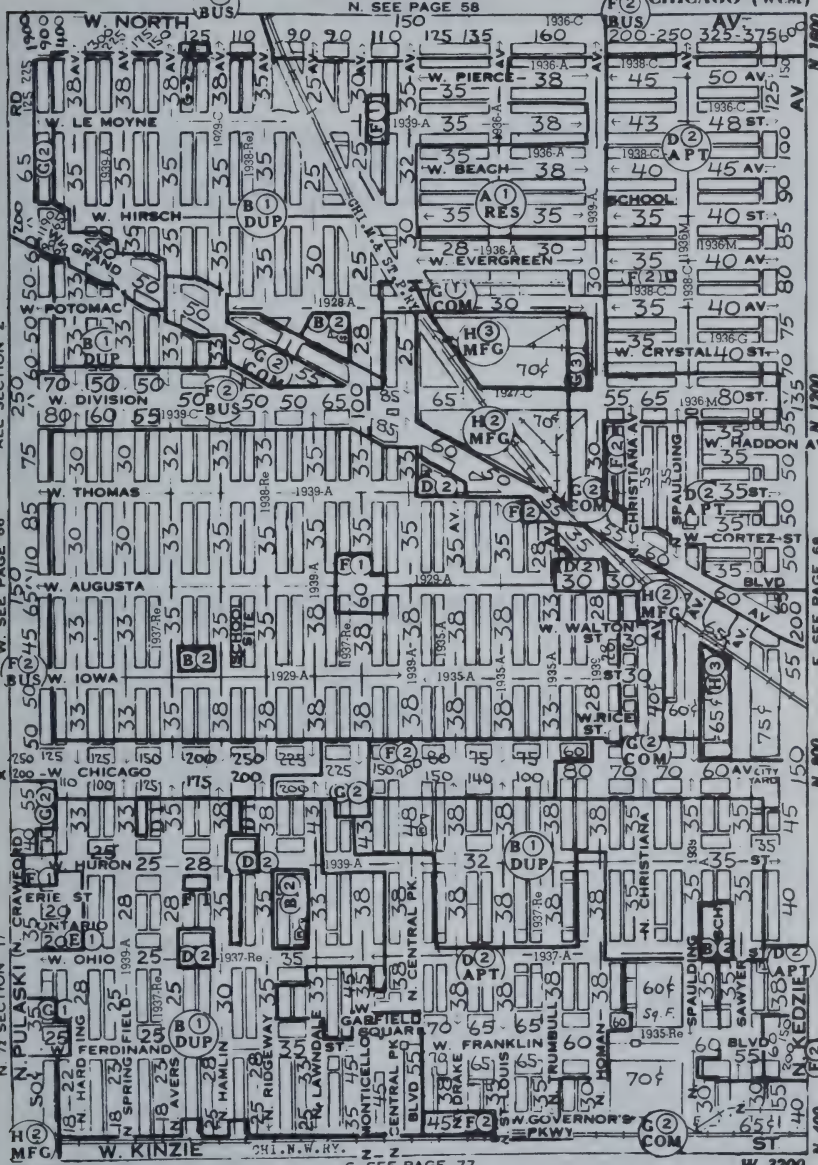

Sec	1	2	3	4	5	6	7	8	9	10	11	12	Sec	1	2	3	4	5	6	7	8	9	10	11	12
NW 2	28	1878	88.9	35.5	180	00.0	50	G	F	D	-	A62-DFC	NE 2	32	2722	93.5	27.1	118	00.2	53	G	F	C	-	A48-EDC
SW 2	30	2465	83.3	33.6	151	00.0	54	F	F	C	-	A51-FDE	SE 2	31	1654	90.0	33.5	149	00.0	56	F	F	C	-	A49-FGE
NW 11	30	2097	88.3	31.9	102	00.0	45	G	F	C	-	A53-F26	NE 11	32	2072	89.8	24.0	104	00.0	48	F	F	C	-	A63-F22

ESTABLISHED 1905

MORTGAGES

CARL M. PEDERSEN & CO.

SUCCEEDED BY R. C. PETERSEN

Realtor

COMPLETE REAL ESTATE
AND INSURANCE SERVICE

Building Management

3136 WEST NORTH AVE. Phone BElmont 5-1234

REALTORS

REAL WM.C. BENDER & CO ESTATE

INSURANCE - PROPERTY MANAGEMENT

3306 W. NORTH AVENUE

PHONE BElmont 5-0061 ESTABLISHED 1924

Chicago Zoning Symbols

A(RES)	Single Family	E(BUS)	Specialty Shop
B(DUP)	Duplex Resid.	F(BUS)	Business Dist.
C(APT)	Group House	G(COM)	Commercial "
D(APT)	Apartment	H(MFG)	Manufacturing

I-(IND) Industrial District

LETTERS NUMBERS

INDICATE USE → (A)(3) ← INDICATE VOLUME

T. 39 N.—R. 13 E. CHICAGO (West)

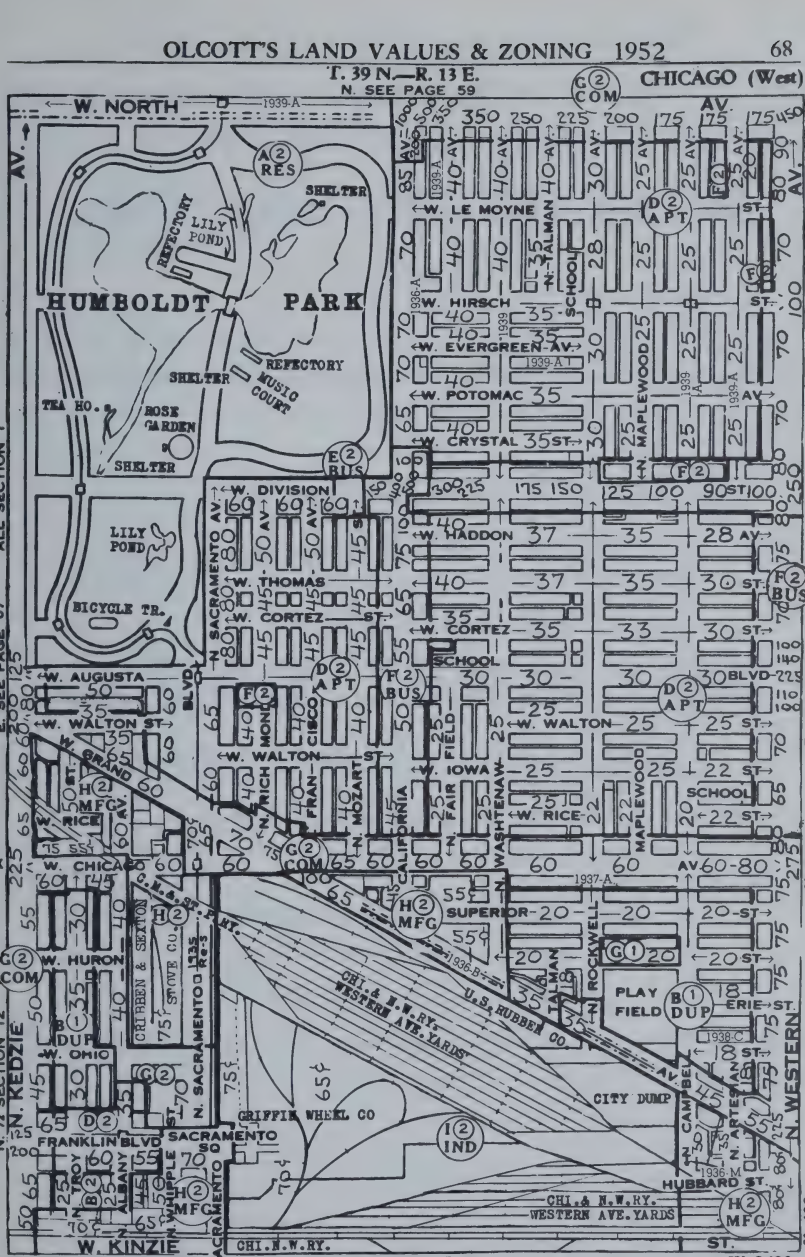

Sec	1	2	3	4	5	6	7	8	9	10	11	12	Sec	1	2	3	4	5	6	7	8	9	10	11	12
NW 1		HUMBOLDT PARK											NE 1	24	3940	96.7	15.6	347	0.6	60	G	F	C	-	A33-E32
SW 1	29	2024	94.8	17.1	159	0.2	37	G	F	D	-	A39-E25	SE 1	22	3686	97.5	18.5	309	0.4	63	G	F	C	-	A42-E34
NW 2	31	559	93.5	25.0	125	0.2	37	G	F	C	-	A73-FD5	NE 2	20	688	97.2	36.9	147	1.7	32	H	F	D	-	A45-F40

PROPERTY MANAGEMENT--SALES--INSURANCE--APPRAISALS

W. STANCZEWSKI CO.

Realtor

1352 N. Ashland Ave. ARmitage 6-2500

"Complete Insurance Service"

The facilities of this office anticipate the needs of the Agent or Broker in all forms of insurance

BRUMMEL BROS.

Insurance Underwriters

Cook County Department Managers representing Strong Old Line Companies only

175 West Jackson Boulevard
CHICAGO, ILLINOIS

TELEPHONE WAbash 2-2055

T. 39 N.—R. 14 E. CHICAGO (West)

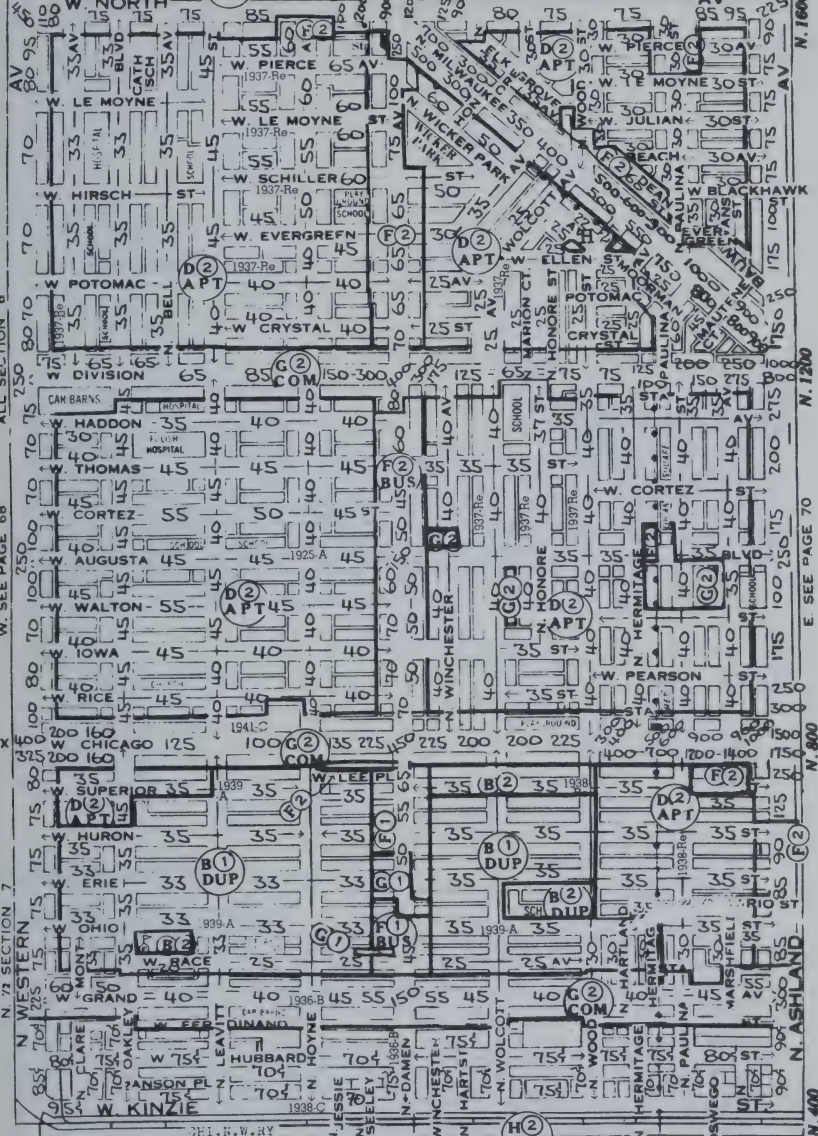

Sec	1	2	3	4	5	6	7	8	9	10	11	12	Sec	1	2	3	4	5	6	7	8	9	10	11	12
NW	6	25	3367	97.1	14.2	304	0.9	61	H	F	C	-	A42-E31	NE	6	17	3366	89.8	16.2	526	0.1	44	H	F	C	-	A49-D27
SW	6	26	3307	97.1	18.5	235	0.1	56	F	F	D	-	A40-E37	SE	6	15	3991	99.1	16.3	392	0.1	46	H	F	D	-	A55-D38
NW	7	17	2313	96.5	22.2	368	2.9	42	H	F	C	-	A42-F31	NE	7	14	2758	99.0	19.9	390	3.0	22	H	F	C	-	A47-[illegible]

Telephone ARmitage 6-1517

J. B. PALLASCH & SONS

REAL ESTATE
LOANS
FIRE INSURANCE

1146 Noble Street Chicago 22 Ill.

(Continued from page 16 E

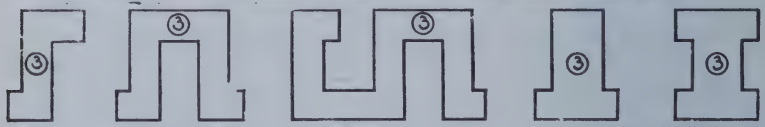

Ell shape Court type "S" shape "I" or "T" shape "H" shape
Court or Corridor type Corridor type

An Illustration to Determine Grade and Square Foot Unit Price of Class 15-E Buildings

6 — 5's	@	$ 50.00	
12 — 4's	@	$ 45.00	
12 — 3's	@	$ 40.00	
6 — 2's	@	$ 35.00	
36	126	$1530.00 ÷ 126 = $12.14 Per Room	

$$\frac{34{,}200 \text{ Area}}{126 \text{ Rooms}} = 271 \text{ Use } 275 \text{ Sq. Ft. Room Area}$$

$$\frac{126 \text{ Rms.}}{36 \text{ Apts.}} = 3.5 \text{ Av. Rms. Per Apt.}$$

Age of Bldg. = 30 Yrs.

3 STORY NON-FIREPROOF COURT AND CORRIDOR APARTMENTS

Continued from page 71 A

T. 39 N.—R. 14 E. CHICAGO (West)

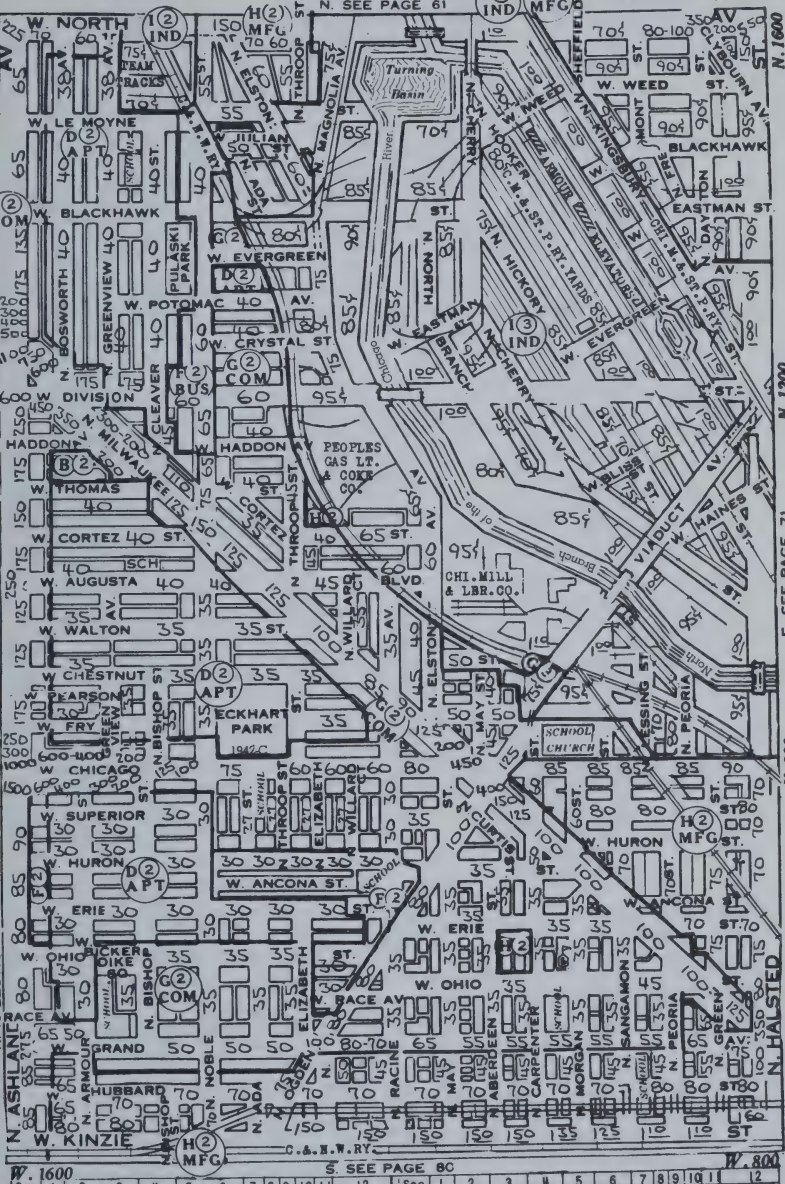

Sec	1	2	3	4	5	6	7	8	9	10	11	12	Sec	1	2	3	4	5	6	7	8	9	10	11	12
NW 5	11	3330	99.6	12.0	346	00.1	42	H	F	C	-	A58-D29	NE 5	16	66	96.4	13.6	92	1.8	-	H	E	C	-	A72-D17
SW 5	12	3728	99.5	13.8	538	00.0	63	H	F	D	-	A47-ED	SE 5	10	775	87.1	12.8	290	00.0	0	H	G	D	-	E05-A37
NW 8	12	3662	99.6	14.7	431	00.4	42	H	F	D	-	A39-EF	NE 8	13	2371	98.9	10.3	501	00.4	14	I	F	D	-	A40-F38

FRANK G. REYNOLDS & CO.

COMPLETE REAL ESTATE SERVICE

PROPERTY MANAGEMENT INSURANCE ESTATE MANAGEMENT

APPRAISALS LEASING-SALES MORTGAGES

500 N. Dearborn St. Chicago (10) SU perior 7-7300

Consult Our Advertisers

THEY HAVE YEARS OF NEIGHBORHOOD EXPERIENCE

Chicago Zoning Symbols

A(RES) Single Family
B(DUP) Duplex Resid.
C(APT) Group House
D(APT) Apartment
E(BUS) Specialty Shop
F(BUS) Business Dist.
G(COM) Commercial "
H(MFG) Manufacturing
I-(IND) Industrial District

LETTERS INDICATE USE → A 3 ← NUMBERS INDICATE VOLUME

DONALD F. CAPPS COMPANY

NOT INC.

REAL ESTATE

Sales and Management

Apartments - Hotels - Rooming Houses

61 W. Schiller Street SUperior 7-6160

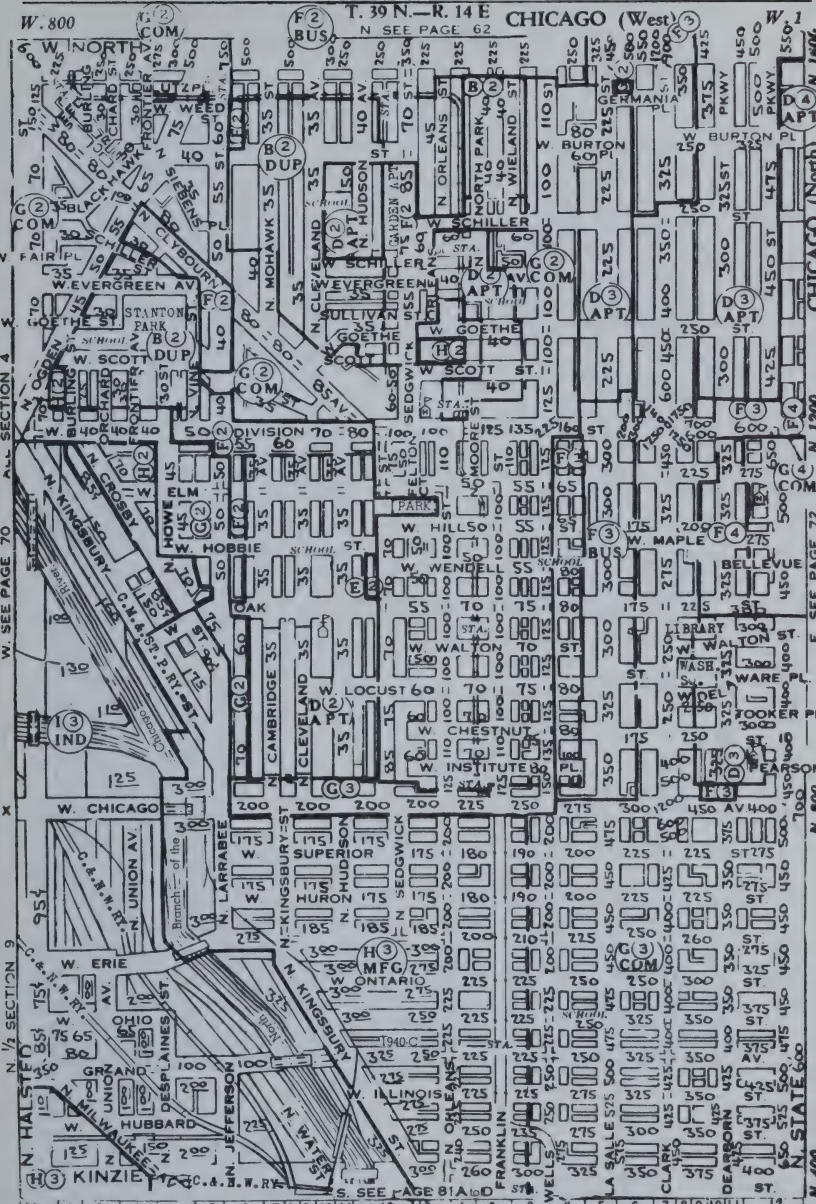
W. 800
T. 39 N.—R. 14 E
CHICAGO (West)
W. 1
N. SEE PAGE 62
CHICAGO (North)
N. 1600
N. 1200
N. 800
N. 400
W. SEE PAGE 70
E. SEE PAGE 72
SEE PAGE 81A
SECTION 4
SECTION 9
N. 1/2 SECTION 9
NORTH
W. CHICAGO
W. ERIE
W. OHIO
GRAND
W. HUBBARD
KINZIE
N. HALSTED
N. STATE
N. KINGSBURY
N. CLEVELAND
N. LARRABEE
N. WELLS
N. CLARK
N. DEARBORN
N. LA SALLE
N. FRANKLIN
N. ORLEANS
N. SEDGWICK
N. HUDSON
N. WATERS
N. JEFFERSON
N. DESPLAINES
N. UNION AV.
N. CROSBY
N. MOHAWK
N. CLYBOURN
N. WEELAND
N. ORLEANS
W. EVERGREEN AV.
W. SCOTT
W. DIVISION
W. ELM
W. HOBBIE
W. HILLSON
W. WENDELL
W. WALTON
W. LOCUST
W. CHESTNUT
W. INSTITUTE
W. SUPERIOR
W. HURON
W. ONTARIO
W. ILLINOIS
W. MAPLE
W. BURTON
W. SCHILLER
W. GOETHE
W. BELLEVUE
W. WIDEL
W. WASHINGTON
W. WARE PL.
W. BURTON PL.
W. FAIR PL.
W. WEED
W. CHARD
W. BURLING
W. FRONTIER AV.
W. BLACKHAWK
W. SULLIVAN ST.
W. OAK
W. CAMBRIDGE
W. LARRABEE
W. SEDGWICK
W. MOORE ST.
W. FRANKLIN
W. WELLS
W. LA SALLE
W. CLARK
W. DEARBORN
W. PEARSON
W. HOOKER PL.
W. GERMAN PL.
W. SEMINARY
W. CROSBY
W. ORCHARD
W. FOREST
W. VINE
W. GORDON
W. STANTON PARK
W. SEVEN PL.
W. SCHOOL
W. PARK
W. LIBRARY
W. BRANCH
W. MFG
W. COM
W. DUP
W. IND
W. APT
W. 1940
W. 1941
W. 1942
W. 1943
W. 1944
W. 1945
W. 1946
W. 1947
W. 1948
W. 1949
W. 1950
W. 1951
W. 1952
W. 1953
W. 1954
W. 1955
W. 1956
W. 1957
W. 1958
W. 1959
W.

 Continued from map 70

BUILDING GRADE CHARTS BASED ON RENTALS

AVERAGE ROOMS PER APARTMENT

AGE OF BLDG	1.0 GRADE OF BUILDING 8	7	6	5	4	3	2	1	1.1 GRADE OF BUILDING 8	7	6	5	4	3	2	1	1.2 GRADE OF BUILDING 8	7	6	5	4	3	2	1	AGE OF BLDG
1	−27.86	30.81	37.72	42.41	46.34	51.24	55.36	+	−26.98	31.47	36.35	40.88	45.31	49.57	53.71	+	−26.10	30.53	34.99	39.36	43.67	47.90	52.06	+	1
2	−27.49	32.36	37.21	41.86	46.41	50.71	54.86	+	−26.63	31.23	35.86	40.35	44.77	49.05	53.18	+	−25.77	30.10	34.51	38.83	43.13	47.35	51.52	+	2
3	−27.13	31.92	36.71	41.31	45.88	50.18	54.35	+	−26.28	30.81	35.37	39.81	44.24	48.49	52.66	+	−25.44	29.69	34.03	38.31	42.59	46.80	50.98	+	3
4	−26.76	31.47	36.20	40.75	45.35	49.65	53.85	+	−25.93	30.37	34.88	39.26	43.70	47.95	52.14	+	−25.11	29.27	33.56	37.78	42.05	46.25	50.44	+	4
5	−26.40	31.02	35.70	40.20	44.82	49.12	53.34	+	−25.59	29.93	34.39	38.73	43.17	47.41	51.62	+	−24.78	28.85	33.08	37.25	41.52	45.70	49.85	+	5
6	−26.10	30.61	35.24	39.70	44.29	48.59	52.84	+	−25.31	29.54	33.94	38.24	42.65	46.87	51.10	+	−24.52	28.47	32.65	36.78	41.00	44.85	49.35	+	6
7	−25.80	30.20	34.78	39.20	43.76	48.06	52.33	+	−25.03	29.14	33.50	37.75	42.12	46.33	50.57	+	−24.25	28.08	32.22	36.30	40.49	44.60	48.81	+	7
8	−25.50	29.80	34.32	38.69	43.23	47.52	51.83	+	−24.74	28.75	33.05	37.25	41.60	45.73	50.05	+	−23.98	27.71	31.79	35.82	39.97	43.93	48.27	+	8
9	−25.20	29.39	33.86	38.19	42.70	46.99	51.32	+	−24.46	28.36	32.61	36.77	41.08	45.25	49.52	+	−23.72	27.33	31.36	35.34	39.46	43.50	47.72	+	9
10	−24.90	28.98	33.40	37.69	42.17	46.46	50.82	+	−24.18	27.96	32.16	36.28	40.56	44.71	49.00	+	−23.46	26.94	30.92	34.87	38.94	42.95	47.18	+	10
11	−24.63	28.61	32.98	37.22	41.67	45.93	50.31	+	−23.92	27.62	31.76	35.82	40.07	44.19	48.47	+	−23.21	26.63	30.53	34.41	38.47	42.45	46.63	+	11
12	−24.35	28.24	32.56	36.76	41.16	45.40	49.81	+	−23.66	27.27	31.35	35.38	39.58	43.67	47.95	+	−22.97	26.31	30.14	33.99	37.99	41.94	46.09	+	12
13	−24.08	27.86	32.14	36.30	40.66	44.87	49.30	+	−23.40	26.92	30.95	34.93	39.09	43.15	47.42	+	−22.72	25.99	29.75	33.56	37.51	41.43	45.55	+	13
14	−23.80	27.49	31.72	35.83	40.15	44.34	48.80	+	−23.14	26.58	30.54	34.47	38.59	42.63	46.90	+	−22.47	25.67	29.36	33.12	37.04	40.92	45.01	+	14
15	−23.50	27.12	31.30	35.37	39.65	43.81	48.29	+	−22.88	26.24	30.14	34.03	38.11	42.11	46.38	+	−22.23	25.35	28.97	32.68	36.57	40.41	44.46	+	15
16	−23.29	26.83	34.92	34.96	39.20	43.32	47.79	+	−22.65	25.94	29.77	33.63	37.67	41.64	45.89	+	−22.01	25.09	28.62	32.29	36.14	39.96	43.99	+	16
17	−23.05	26.54	30.64	34.54	38.75	42.84	47.28	+	−22.42	25.68	29.40	33.22	37.23	41.18	45.39	+	−21.79	24.83	28.27	31.89	35.71	39.52	43.50	+	17
18	−22.80	26.26	30.16	34.13	38.30	42.35	46.78	+	−22.18	25.42	29.04	32.82	36.80	40.71	44.90	+	−21.57	24.58	27.92	31.50	35.29	39.07	43.03	+	18
19	−22.56	25.97	29.78	33.71	37.85	41.86	46.27	+	−21.95	25.14	28.67	32.41	36.36	40.24	44.41	+	−21.35	24.31	27.57	31.10	34.87	38.63	42.55	+	19
20	−22.32	25.68	29.40	33.30	37.40	41.38	45.77	+	−21.72	24.87	28.31	32.01	35.92	39.78	43.92	+	−21.13	24.05	27.22	30.71	34.44	38.18	42.07	+	20
21	−22.13	25.44	29.09	32.88	37.02	40.97	45.26	+	−21.54	24.64	28.02	31.67	35.57	39.36	43.40	+	−20.95	23.84	26.95	30.39	34.12	37.75	41.53	+	21
22	−21.94	25.21	28.77	32.61	36.64	40.58	44.76	+	−21.36	24.42	27.72	31.35	35.22	38.95	42.88	+	−20.77	23.63	26.67	30.08	33.80	37.32	41.00	+	22
23	−21.74	24.97	28.46	32.26	36.26	40.17	44.25	+	−21.17	24.19	27.43	31.01	34.87	38.53	42.36	+	−20.59	23.41	26.40	29.76	33.48	36.89	40.46	+	23
24	−21.55	24.74	28.14	31.92	35.88	39.77	43.75	+	−20.98	23.87	27.14	30.69	34.52	38.11	41.84	+	−20.41	23.21	26.13	29.45	33.16	36.46	39.93	+	24
25	−21.36	24.50	27.83	31.57	35.50	39.37	43.24	+	−20.80	23.75	26.85	30.35	34.17	37.70	41.32	+	−20.24	22.99	25.86	29.13	32.84	36.03	39.39	+	25
26	−21.20	24.29	27.57	31.27	35.17	39.03	42.87	+	−20.64	23.55	26.60	30.06	33.83	37.38	40.99	+	−20.08	22.81	25.64	28.85	32.49	35.73	39.11	+	26
27	−21.04	24.08	27.31	30.96	34.84	38.69	42.51	+	−20.49	23.35	26.36	29.76	33.49	37.06	40.67	+	−19.94	22.62	25.41	28.56	32.15	35.43	38.83	+	27
28	−20.89	23.86	27.04	30.66	34.52	38.34	42.14	+	−20.34	23.14	26.11	29.47	33.16	36.74	40.34	+	−19.79	22.42	25.18	28.28	31.81	35.13	38.55	+	28
29	−20.73	23.65	26.82	30.35	34.19	38.00	41.78	+	−20.19	22.94	25.90	29.17	32.83	36.42	40.02	+	−19.64	22.23	24.98	27.99	31.46	34.83	38.27	+	29
30	−20.57	23.44	26.52	30.05	33.86	37.66	41.41	+	−20.03	22.74	25.62	28.88	32.49	36.10	39.70	+	−19.49	22.05	24.73	27.71	31.12	34.54	37.99	+	30
31	−20.44	23.29	26.35	29.84	33.62	37.41	41.17	+	−19.91	22.60	25.46	28.64	32.26	35.86	39.46	+	−19.37	21.91	24.57	27.51	30.93	34.30	37.75	+	31
32	−20.31	23.13	26.17	29.60	33.39	37.17	40.93	+	−19.78	22.45	25.29	28.46	32.03	35.62	39.23	+	−19.26	21.77	24.41	27.32	30.67	34.07	37.52	+	32
33	−20.18	22.98	26.00	29.38	33.15	36.92	40.68	+	−19.66	22.31	25.13	28.25	31.80	35.38	38.98	+	−19.14	21.63	24.26	27.12	30.45	33.84	37.28	+	33
34	−20.05	22.82	25.82	29.15	32.92	36.68	40.44	+	−19.54	22.15	24.96	28.04	31.58	35.14	38.74	+	−19.03	21.49	24.10	26.93	30.23	33.60	37.05	+	34
35	−19.92	22.67	25.65	28.93	32.68	36.43	40.20	+	−19.41	22.01	24.80	27.83	31.34	34.90	38.51	+	−18.91	21.35	23.95	26.73	30.01	33.37	36.82	+	35
36	−19.84	22.56	25.54	28.80	32.55	36.30	40.08	+	−19.34	21.91	24.69	27.71	31.22	34.77	38.39	+	−18.83	21.25	23.85	26.62	29.89	33.24	36.70	+	36
37	−19.76	22.46	25.44	28.67	32.42	36.17	39.96	+	−19.26	21.81	24.60	27.59	31.09	34.64	38.27	+	−18.75	21.16	23.76	26.51	29.76	33.12	36.57	+	37
38	−19.68	22.35	25.33	28.54	32.29	36.05	39.85	+	−19.18	21.71	24.49	27.47	30.96	34.52	38.15	+	−18.68	21.07	23.65	26.40	29.63	32.99	36.46	+	38
39	−19.60	22.25	25.23	28.41	32.16	35.92	39.73	+	−19.10	21.61	24.40	27.35	30.83	34.39	38.03	+	−18.60	20.97	23.56	26.28	29.50	32.87	36.33	+	39
40	−19.52	22.14	25.12	28.28	32.03	35.79	39.61	+	−19.02	21.51	24.29	27.22	30.70	34.27	37.91	+	−18.52	20.88	23.46	26.17	29.37	32.74	36.21	+	40
41	−19.49	22.10	25.06	28.19	31.94	35.67	39.48	+	−18.99	21.47	24.24	27.14	30.62	34.15	37.79	+	−18.49	20.84	23.41	26.09	29.29	32.63	36.09	+	41
42	−19.46	22.06	25.01	28.10	31.84	35.56	39.34	+	−18.96	21.43	24.19	27.06	30.52	34.05	37.65	+	−18.46	20.80	23.37	26.02	29.20	32.54	35.96	+	42
43	−19.43	22.01	24.95	28.02	31.75	35.44	39.21	+	−18.93	21.38	24.13	26.99	30.43	33.93	37.53	+	−18.43	20.76	23.32	25.95	29.12	32.43	35.84	+	43
44	−19.40	21.97	24.90	27.93	31.65	35.33	39.07	+	−18.90	21.35	24.09	26.90	30.34	33.83	37.39	+	−18.41	20.72	23.28	25.88	29.03	32.33	35.71	+	44
45	−19.37	21.93	24.84	27.84	31.56	35.21	38.94	+	−18.87	21.31	24.03	26.82	30.25	33.72	37.27	+	−18.38	20.69	23.22	25.80	28.95	32.22	35.59	+	45
46	−19.36	21.91	24.81	27.78	31.49	35.13	38.85	+	−18.86	21.29	24.00	26.77	30.19	33.64	37.18	+	−18.37	20.67	23.20	25.76	28.87	32.15	35.51	+	46
47	−19.34	21.89	24.77	27.72	31.42	35.06	38.76	+	−18.85	21.27	23.97	26.72	30.12	33.58	37.10	+	−18.35	20.65	23.16	25.71	28.83	32.09	35.43	+	47
48	−19.33	21.87	24.74	27.65	31.36	34.98	38.68	+	−18.83	21.25	23.94	26.66	30.07	33.50	37.02	+	−18.34	20.63	23.14	25.66	28.77	32.03	35.36	+	48
49	−19.31	21.85	24.70	27.59	31.29	34.91	38.59	+	−18.82	21.23	23.90	26.60	30.00	33.44	36.93	+	−18.32	20.61	23.10	25.61	28.71	31.97	35.28	+	49
50	−19.30	21.83	24.67	27.53	31.22	34.83	38.50	+	−18.81	21.21	23.87	26.55	29.94	33.36	36.85	+	−18.31	20.60	23.07	25.57	28.65	31.90	35.20	+	50
55	−19.29	21.82	24.66	27.50	31.18	34.79	38.43	+	−18.80	21.20	23.86	26.52	29.90	33.32	36.79	+	−18.30	20.59	23.06	25.55	28.62	31.86	35.15	+	55

1. INDICATED FIGURES ARE AVERAGE RENTALS IN DOLLARS PER MONTH PER ROOM
2. GRADE OF BUILDING IS DETERMINED BY RENTAL BETWEEN TWO INDICATED FIGURES, BASED ON AGE OF BUILDING AND AVERAGE ROOMS PER APARTMENT
3. MARGINAL RENT CASES TO BE CONSIDERED A GRADE LOWER.

NOTE

4. AVERAGE ROOMS PER APARTMENT TO BE COMPUTED TO THE NEAREST 10 (AS 5.44 = 5.4) (AS 5.77 = 5.8) AND ONLY APARTMENTS AND ROOMS ABOVE BASEMENT TO BE USED IN DETERMINATION OF AVERAGE ROOMS PER APARTMENT, BUT DIVIDE GROSS INCOME PER MONTH OF ENTIRE BUILDING BY ROOMS ABOVE BASEMENT TO DETERMINE RENTAL PER ROOM PER MONTH

Continued opposite map 72E

T. 39 N.--R. 14 E.

N. NO PAGE

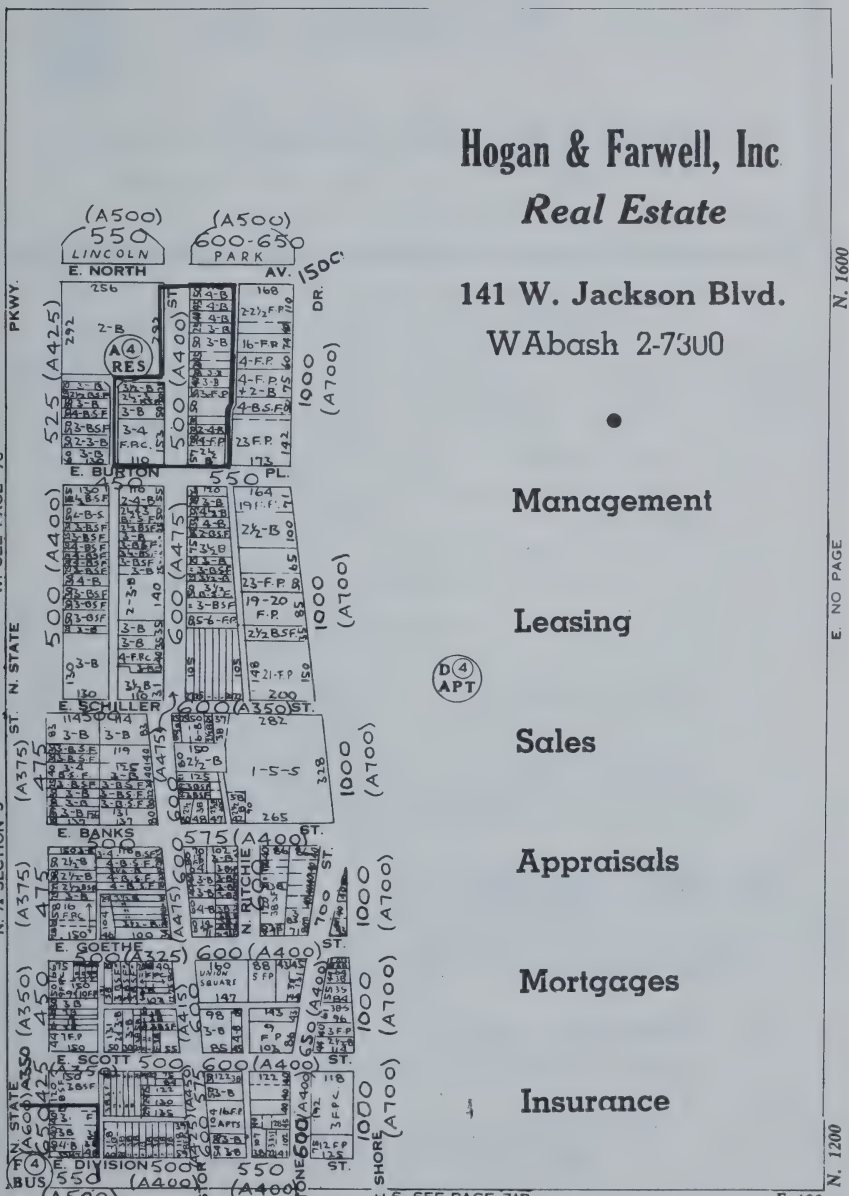

"A": Quadrennial (1951-4) based on 125 ft.in depth

E. J. FEULNER & CO.

SPECIALIZING IN THE SALE AND MANAGEMENT
OF NEAR NORTH SIDE REAL ESTATE

858 N. State Street DElaware 7-7745

Chicago Zoning Symbols

A(RES)	Single Family	E(BUS)	Specialty Shop
B(DUP)	Duplex Resid.	F(BUS)	Business Dist.
C(APT)	Group House	G(COM)	Commercial "
D(APT)	Apartment	H(MFG)	Manufacturing

I-(IND) Industrial District

LETTERS INDICATE USE → (A) (3) ← NUMBERS INDICATE VOLUME

"Complete Insurance Service"

The facilities of this office anticipate the needs of the Agent or Broker in all forms of insurance

BRUMMEL BROS.

Insurance Underwriters

Cook County Department Managers representing Strong Old Line Companies only

175 West Jackson Boulevard
CHICAGO, ILLINOIS

TELEPHONE W Abash 2-2055

T. 39 N.—R. 14 E.

N. SEE PAGE 71A

LOUIS C. SUDLER CARROLL H. SUDLER, JR.
OLIVER S. TURNER WILLIAM A. P. WATKINS

Sudler & Company

Real Estate

METROPOLITAN BUILDING

134 North La Salle Street

DEarborn 2-0900

Chicago

"A": Quadrennial (1951-54) based on 125 ft. in depth.

HOGAN & FARWELL, INC.

REAL ESTATE

Management

Leasing *Sales*

Mortgages *Insurance*

Appraisals

141 W. Jackson Blvd. WAbash 2-7300

STEPHEN A. CROWE
1910 1945

DORSEY R. CROWE

CROWE BROS. & CO.

REALTORS

Specialists in the North Central District and Lincoln Park Section.

754 N. Dearborn St., at Chicago Ave.

Telephone Superior 7-3700

T. 39 N.—R. 14 E.

N. SEE PAGE 71B



S. SEE PAGE 81D

"A": Quadrennial (1951-4) based on 125 ft. in depth

OGDEN, SHELDON & CO

FOUNDED 1836

REAL ESTATE

PROPERTY MANAGEMENT

INSURANCE

111 W. Washington St. Telephone FRanklin 2-7358

Agents for

The Chicago Dock & Canal Co.

Warehouses on Rail and Dock

At Outer Drive and Chicago River

T. 39 N.—R. 14 E.

N. SEE PAGE 71B

Hogan & Farwell, Inc.

Real Estate

141 W. Jackson Blvd.

WAbash 2-7300

Management

Leasing

Sales

Appraisals

Mortgages

Insurance

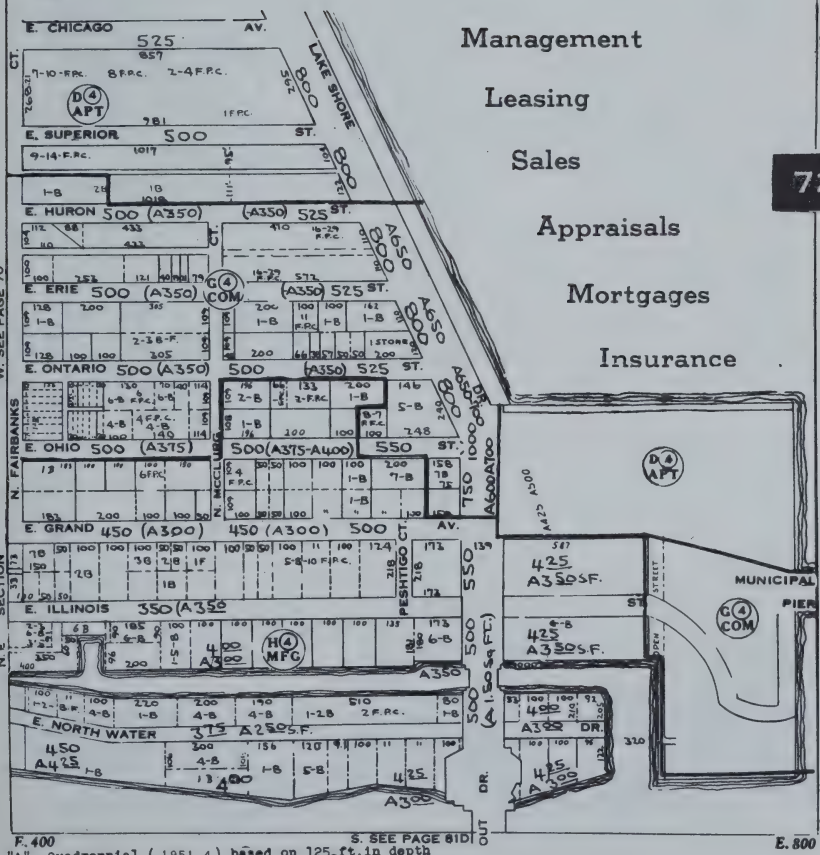

"A": Quadrennial (1951-4) based on 125 ft. in depth

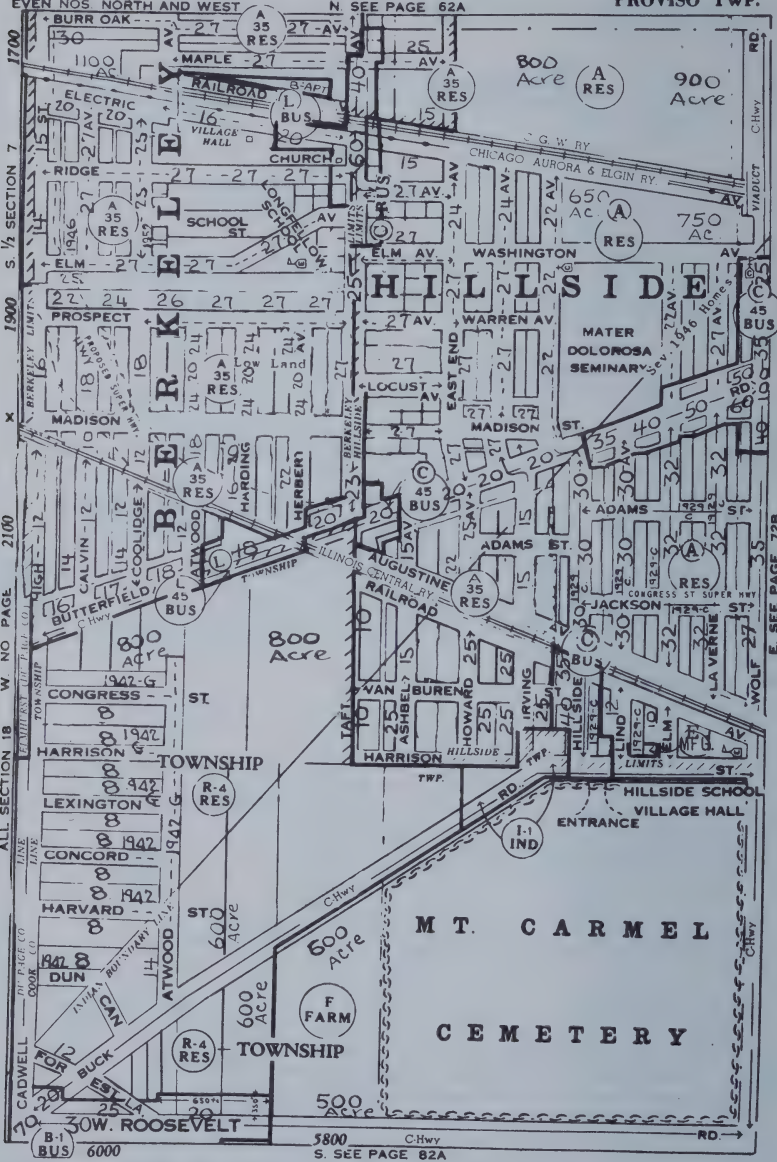

SW 7 Class C-D-E-F-Few 1941 G-I-Native White
NW 18 1929 Subs Few 1941 G-I-Most Vac-White
SW 18 Truck Farms 1942 Defense Homes No S.orW.
SE 7 Class C-D-E-F-Vac Subs-Native White
NE 18 Class C-D-E-F-Few 1941 G-I-Native White
SE 18 Mt. Carmel Cemetery

T. 39 N.—R. 12 E. PROVISO TWP.

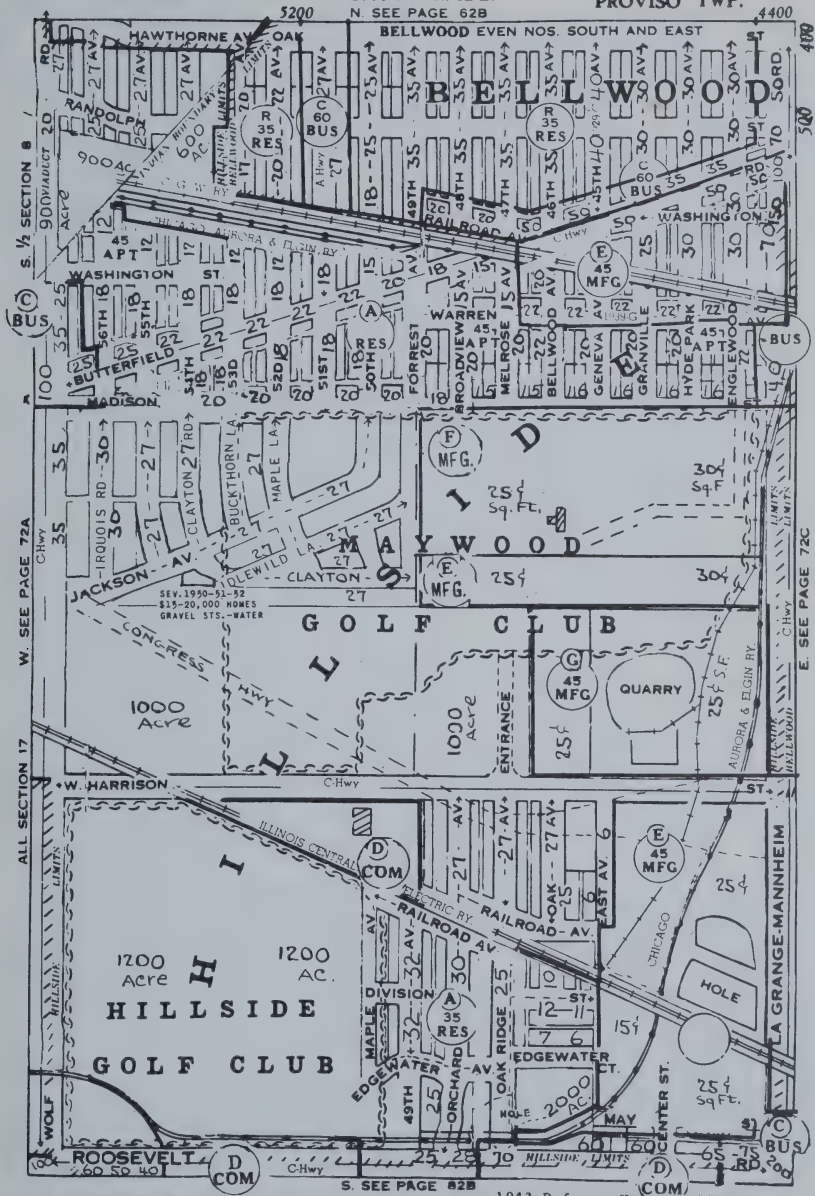

SW 8 1929 Subs Most Vac - Few Frame - Native
NW 17 Truck Farms - Golf Club
SW 17 Hillside Golf Club

1943 Defence Housing $8900
SE 8 1929 Subs-Most Vac-Few 1941 G-Native
NE 17 Golf Club - Quarry
SE 17 Class D-E-F-G-Quarry-Native White

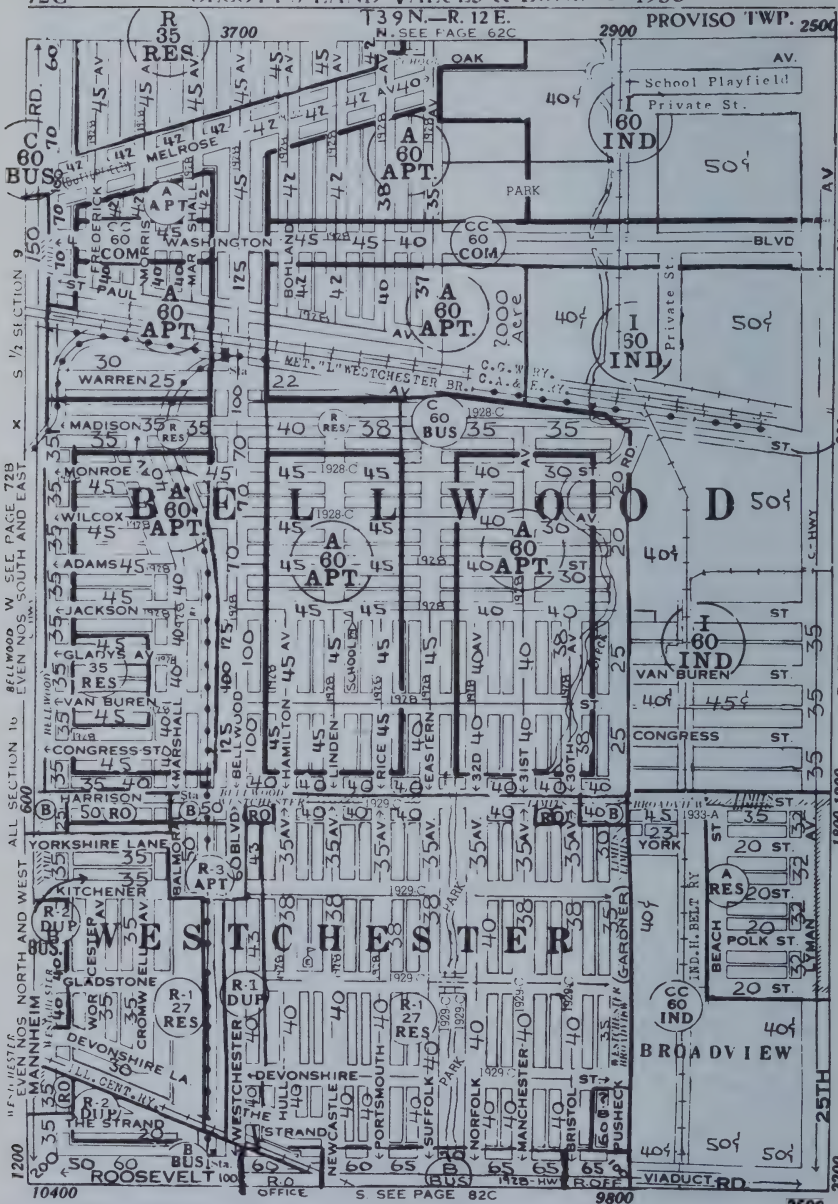

Aw 4 Acres for potential subs-Business zone vacant
Aw 16 Acre tracts-Few frame homes
Aw 16 Farms for potential subs

SE 9 1946 $12/15,000 Project-All improvements in
NE 16 1929 All vacant subs-No improvements
SE 16 1929 All vacant subs-No improvements

EVEN NOS. SOUTH AND EAST
BELLWOOD

T. 39 N.—R. 12 E.
N. SEE PAGE 62D

PROVISO TWP.

SW 10 Old homes $8-15,000-Frame & Brick-Wh SE 10 Old homes (All colored 9th to 14th St.)
NW 15 New & Old $8,15,000-Frame & Brick-Wh NE 15 Old homes $12-20,000-All white
SW 15 1929 Subs(1929-1940-1948-$12,15,M-Wh SE 15 (W½ old few colored)(E½ new & old-Whit

 Continued from map 71A

BUILDING GRADE CHARTS BASED ON RENTALS

AVERAGE ROOMS PER APARTMENT

AGE OF BLDG	2.0 GRADE OF BUILDING 8	7	6	5	4	3	2	1	2.1 GRADE OF BUILDING 8	7	6	5	4	3	2	1	2.2 GRADE OF BUILDING 8	7	6	5	4	3	2	1	AGE OF BLDG
1	−19.69	21.79	23.99	26.29	29.07	31.89	34.33	+	−19.15	21.22	23.38	25.70	28.36	31.16	34.09	+	−18.62	20.64	22.77	25.03	27.66	30.43	33.33	+	1
2	−19.47	21.54	23.70	26.00	28.64	31.41	34.29	+	−18.94	20.97	23.10	25.36	27.95	30.69	33.55	+	−18.41	20.41	22.50	24.71	27.26	29.97	32.81	+	2
3	−19.26	21.28	23.40	25.65	28.21	30.94	33.75	+	−18.74	20.72	22.81	25.02	27.54	30.23	33.02	+	−18.21	20.16	22.22	24.39	26.87	29.52	32.29	+	3
4	−19.04	21.03	23.11	25.29	27.78	30.46	33.20	+	−18.52	20.48	22.53	24.68	27.13	29.78	32.48	+	−18.01	19.93	21.94	24.07	26.48	29.06	31.77	+	4
5	−18.82	20.77	22.81	24.94	27.35	29.98	32.64	+	−18.31	20.23	22.23	24.35	26.71	29.29	31.97	+	−17.80	19.69	21.66	23.76	26.07	28.60	31.26	+	5
6	−18.72	20.55	22.54	24.65	26.98	29.56	32.21	+	−18.20	20.02	21.98	24.06	26.34	28.87	31.51	+	−17.68	19.48	21.41	23.47	25.71	28.19	30.80	+	6
7	−18.63	20.33	22.27	24.35	26.60	29.13	31.76	+	−18.09	19.80	21.71	23.77	25.98	28.45	31.06	+	−17.56	19.27	21.16	23.18	25.35	27.77	30.35	+	7
8	−18.53	20.10	22.01	24.06	26.23	28.71	31.30	+	−17.98	19.58	21.46	23.48	25.61	28.04	30.61	+	−17.43	19.06	20.91	22.90	24.99	27.36	29.91	+	8
9	−18.44	19.88	21.74	23.76	25.85	28.28	30.85	+	−17.88	19.37	21.20	23.18	25.24	27.61	30.16	+	−17.31	18.85	20.66	22.61	24.63	26.95	29.46	+	9
10	−18.34	19.66	21.47	23.47	25.48	27.86	30.40	+	−17.76	19.15	20.94	22.90	24.88	27.20	29.71	+	−17.18	18.64	20.41	22.32	24.28	26.54	29.02	+	10
11	−18.07	19.46	21.25	22.20	25.17	27.48	29.97	+	−17.52	18.96	20.73	22.63	24.58	26.85	29.29	+	−16.97	18.46	20.20	22.07	23.99	26.18	28.61	+	11
12	−17.79	19.26	21.03	22.93	24.87	27.10	29.53	+	−17.26	18.76	20.51	22.37	24.29	26.47	28.86	+	−16.74	18.27	19.99	21.82	23.71	25.83	28.20	+	12
13	−17.52	19.05	20.82	22.67	24.56	26.71	29.10	+	−17.02	18.56	20.31	22.12	23.99	26.09	28.45	+	−16.52	18.07	19.80	21.57	23.42	25.47	27.80	+	13
14	−17.24	18.85	20.60	22.40	24.26	26.33	28.66	+	−16.77	18.37	20.09	21.86	23.70	25.72	28.02	+	−16.29	17.89	19.59	21.32	23.14	25.12	27.38	+	14
15	−16.97	18.65	20.38	22.13	23.95	25.95	28.23	+	−16.51	18.17	19.88	21.60	23.40	25.36	27.60	+	−16.07	17.70	19.38	21.07	22.85	24.76	26.98	+	15
16	−16.81	18.47	20.18	21.90	23.71	25.67	27.83	+	−16.37	18.00	19.68	21.37	23.16	25.08	27.26	+	−15.92	17.52	19.18	20.84	22.62	24.50	26.64	+	16
17	−16.65	18.30	19.97	21.67	23.47	25.39	27.54	+	−16.21	17.83	19.48	21.14	22.93	24.81	26.91	+	−15.77	17.35	18.99	20.60	22.38	24.23	26.29	+	17
18	−16.50	18.12	19.77	21.44	23.22	25.12	27.19	+	−16.06	17.65	19.28	20.91	22.68	24.55	26.57	+	−15.62	17.18	18.79	20.37	22.14	23.97	25.96	+	18
19	−16.34	17.95	19.56	21.21	22.98	24.84	26.85	+	−15.90	17.48	19.08	20.67	22.44	24.27	26.24	+	−15.47	17.01	18.59	20.14	21.91	23.70	25.62	+	19
20	−16.18	17.77	19.36	20.98	22.74	24.56	26.50	+	−15.75	17.30	18.88	20.44	22.22	24.00	25.89	+	−15.32	16.83	18.40	19.91	21.67	23.44	25.28	+	20
21	−16.05	17.62	19.20	20.84	22.62	24.32	26.22	+	−15.63	17.15	18.72	20.28	22.07	23.77	25.62	+	−15.20	16.70	18.25	19.75	21.52	23.21	25.02	+	21
22	−15.93	17.47	19.03	20.62	22.50	24.09	25.95	+	−15.51	17.02	18.56	20.12	21.94	23.54	25.36	+	−15.09	16.56	18.09	19.60	21.38	22.99	24.77	+	22
23	−15.80	17.33	18.87	20.45	22.39	23.85	25.67	+	−15.39	16.88	18.41	19.95	21.81	23.30	25.09	+	−14.98	16.44	17.94	19.45	21.24	22.76	24.51	+	23
24	−15.68	17.18	18.70	20.27	22.27	23.62	25.40	+	−15.27	16.74	18.24	19.78	21.68	23.08	24.84	+	−14.86	16.30	17.78	19.29	21.09	22.54	24.26	+	24
25	−15.55	17.03	18.54	20.09	22.15	23.38	25.12	+	−15.15	16.60	18.09	19.61	21.55	22.84	24.56	+	−14.75	16.17	17.64	19.13	20.95	22.31	24.01	+	25
26	−15.43	16.90	18.40	19.93	21.88	23.18	24.91	+	−15.04	16.47	17.95	19.46	21.30	22.65	24.36	+	−14.64	16.05	17.50	18.99	20.72	22.12	23.81	+	26
27	−15.32	16.77	18.26	19.77	21.60	22.98	24.70	+	−14.93	16.35	17.81	19.30	21.05	22.46	24.15	+	−14.54	15.93	17.37	18.84	20.50	21.93	23.60	+	27
28	−15.21	16.65	18.11	19.61	21.32	22.77	24.48	+	−14.82	16.23	17.67	19.15	20.80	22.25	23.94	+	−14.43	15.81	17.23	18.69	20.27	21.74	23.40	+	28
29	−15.09	16.52	17.97	19.45	21.05	22.57	24.27	+	−14.71	16.11	17.53	18.99	20.55	22.06	23.73	+	−14.33	15.69	17.09	18.54	20.05	21.55	23.19	+	29
30	−14.98	16.39	17.83	19.29	20.78	22.37	24.06	+	−14.60	15.98	17.40	18.84	20.31	21.87	23.53	+	−14.22	15.57	16.96	18.39	19.83	21.36	23.00	+	30
31	−14.89	16.29	17.72	19.17	20.65	22.22	23.90	+	−14.51	15.88	17.29	18.72	20.18	21.72	23.37	+	−14.14	15.48	16.86	18.27	19.71	21.22	22.84	+	31
32	−14.80	16.19	17.61	19.05	20.52	22.07	23.74	+	−14.43	15.79	17.18	18.60	20.05	21.57	23.22	+	−14.06	15.39	16.76	18.16	19.59	21.08	22.69	+	32
33	−14.72	16.10	17.50	18.94	20.40	21.91	23.58	+	−14.35	15.70	17.08	18.50	19.93	21.42	23.06	+	−13.98	15.30	16.65	18.05	19.47	20.93	22.54	+	33
34	−14.63	16.00	17.39	18.82	20.27	21.76	23.42	+	−14.26	15.61	16.97	18.38	19.81	21.27	22.90	+	−13.89	15.21	16.55	17.94	19.35	20.79	22.39	+	34
35	−14.54	15.90	17.28	18.70	20.14	21.61	23.26	+	−14.18	15.51	16.86	18.26	19.68	21.13	22.75	+	−13.81	15.12	16.45	17.82	19.22	20.65	22.24	+	35
36	−14.45	15.84	17.21	18.63	20.06	21.53	23.17	+	−14.11	15.45	16.80	18.19	19.60	21.05	22.66	+	−13.74	15.06	16.38	17.75	19.15	20.57	22.15	+	36
37	−14.42	15.77	17.14	18.55	19.98	21.45	23.08	+	−14.04	15.39	16.73	18.11	19.53	20.97	22.57	+	−13.67	15.00	16.32	17.68	19.07	20.50	22.06	+	37
38	−14.37	15.71	17.06	18.48	19.90	21.36	22.99	+	−13.99	15.33	16.65	18.04	19.45	20.89	22.48	+	−13.61	14.94	16.24	17.61	19.00	20.41	21.97	+	38
39	−14.31	15.64	16.99	18.40	19.82	21.28	22.90	+	−13.92	15.26	16.58	17.97	19.37	20.81	22.39	+	−13.53	14.88	16.18	17.54	18.92	20.34	21.88	+	39
40	−14.25	15.58	16.92	18.33	19.74	21.20	22.81	+	−13.86	15.20	16.52	17.90	19.29	20.73	22.30	+	−13.46	14.82	16.11	17.47	18.84	20.26	21.79	+	40
41	−14.13	15.43	16.76	18.15	19.51	21.00	22.61	+	−13.76	15.08	16.38	17.75	19.10	20.56	22.13	+	−13.39	14.72	16.01	17.35	18.69	20.13	21.65	+	41
42	−14.04	15.29	16.60	17.96	19.28	20.80	22.42	+	−13.66	14.96	16.25	17.59	18.91	20.40	21.97	+	−13.31	14.63	15.90	17.22	18.54	19.99	21.52	+	42
43	−13.88	15.14	16.43	17.78	19.06	20.61	22.22	+	−13.56	14.84	16.11	17.44	18.73	20.24	21.80	+	−13.24	14.54	15.79	17.11	18.40	19.87	21.37	+	43
44	−13.75	15.00	16.27	17.59	18.85	20.41	22.03	+	−13.45	14.72	15.98	17.29	18.54	20.07	21.63	+	−13.16	14.44	15.68	16.98	18.24	19.73	21.24	+	44
45	−13.63	14.85	16.11	17.41	18.60	20.21	21.83	+	−13.36	14.60	15.84	17.14	18.35	19.90	21.46	+	−13.09	14.35	15.58	16.87	18.09	19.60	21.10	+	45
46	−13.51	14.72	16.06	17.24	18.45	20.01	21.56	+	−13.26	14.49	15.80	17.00	18.22	19.74	21.24	+	−13.01	14.26	15.54	16.76	17.99	19.47	20.93	+	46
47	−13.40	14.59	16.01	17.07	18.30	19.80	21.31	+	−13.17	14.38	15.76	16.86	18.10	19.56	21.04	+	−12.95	14.18	15.51	16.65	17.90	19.33	20.77	+	47
48	−13.28	14.46	15.96	16.89	18.16	19.60	21.04	+	−13.08	14.28	15.72	16.71	17.98	19.40	20.81	+	−12.87	14.10	15.48	16.54	17.80	19.20	20.60	+	48
49	−13.17	14.33	15.91	16.72	18.01	19.39	20.78	+	−12.99	14.17	15.68	16.57	17.86	19.22	20.61	+	−12.81	14.01	15.45	16.43	17.71	19.06	20.43	+	49
50	−13.05	14.20	15.86	16.55	17.86	19.19	20.52	+	−12.89	14.06	15.64	16.44	17.73	19.06	20.39	+	−12.73	13.93	15.41	16.32	17.61	18.93	20.27	+	50
55	−12.45	13.55	14.73	15.97	17.22	18.52	19.85	+	−12.39	13.54	14.71	15.93	17.17	18.46	19.79	+	−12.33	13.53	14.69	15.89	17.11	18.40	19.73	+	55

1. INDICATED FIGURES ARE AVERAGE RENTALS IN DOLLARS PER MONTH PER ROOM
2. GRADE OF BUILDING IS DETERMINED BY RENTAL BETWEEN TWO INDICATED FIGURES, BASED ON AGE OF BUILDING AND AVERAGE ROOMS PER APARTMENT
3. MARGINAL RENT CASES TO BE CONSIDERED A GRADE LOWER

NOTE

4. AVERAGE ROOMS PER APARTMENT TO BE COMPUTED TO THE NEAREST 10 (AS 5.44 = 5.4) (AS 5.77 = 5.8) AND ONLY APARTMENTS AND ROOMS ABOVE BASEMENT TO BE USED IN DETERMINATION OF AVERAGE ROOMS PER APARTMENT, BUT DIVIDE GROSS INCOME PER MONTH OF ENTIRE BUILDING BY ROOMS ABOVE BASEMENT TO DETERMINE RENTAL PER ROOM PER MONTH

DPC 869 2C 5-47

Continued opposite map 72F

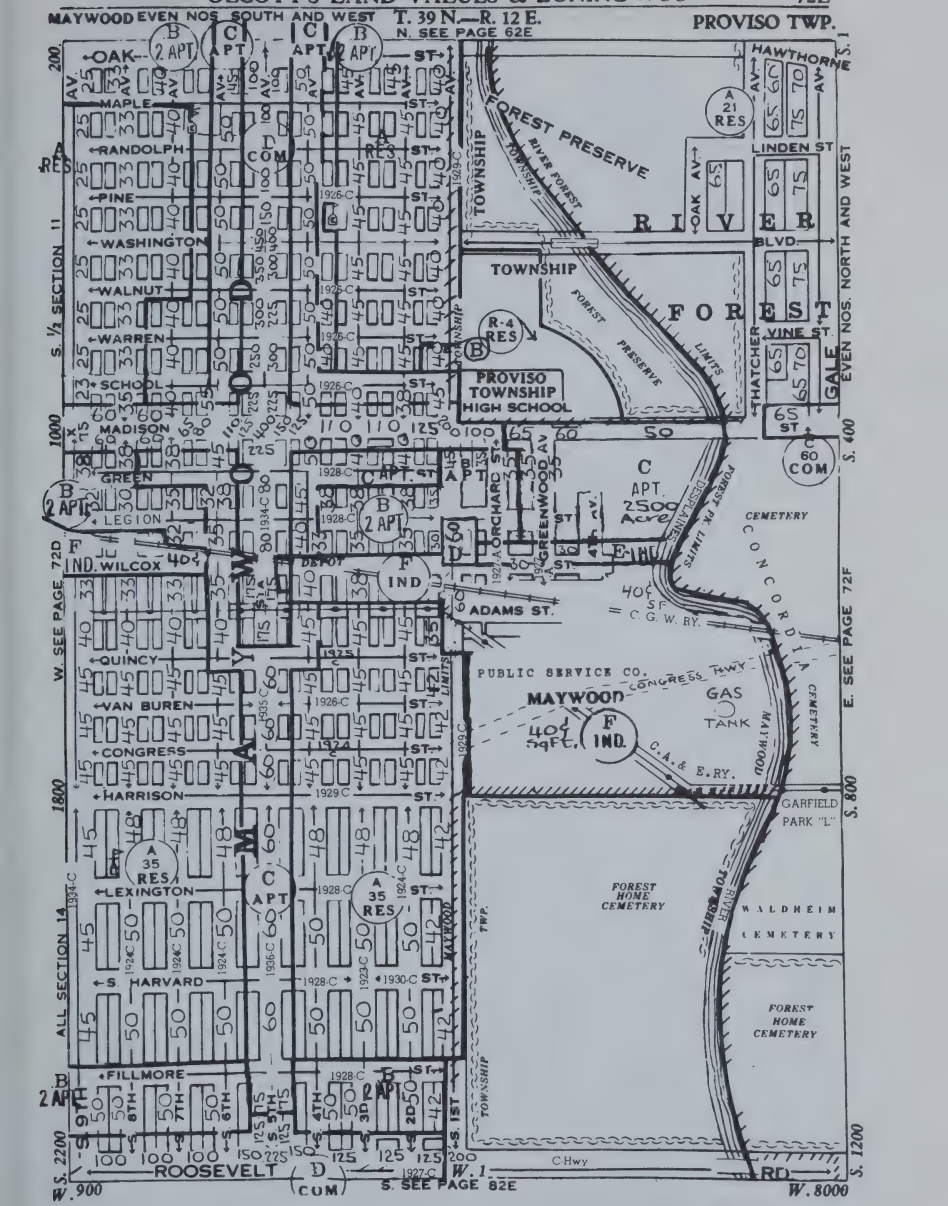

SW 11 Class B-C-D-E-F-P-Q-Native White
NW 14 Class B-C-D-E-F-P-Q-Native White
SW 14 Class B-C-D-E-F-P-Q-Native White

SE 11 Class E-F-G-I-Forest Preserve-Native
NE 14 Class C-D-E-F-Few Coal Yards-White
SE 14 Cemetery

 Continued from map 72E

BUILDING GRADE CHARTS BASED ON RENTALS

AVERAGE ROOMS PER APARTMENT

AGE OF BLDG	3.0 GRADE OF BUILDING 8	7	6	5	4	3	2	1	3.1 GRADE OF BUILDING 8	7	6	5	4	3	2	1	3.2 GRADE OF BUILDING 8	7	6	5	4	3	2	1	AGE OF BLDG
1	−14.64	16.44	18.41	20.61	22.63	25.04	27.06 +		−14.37	16.14	18.07	20.03	22.21	24.53	27.08 +		−14.10	15.83	17.73	19.65	21.78	24.05	26.53 +		1
2	−14.49	16.24	18.19	20.16	22.31	24.68	27.06 +		−14.22	15.94	17.85	19.78	21.93	24.20	26.56 +		−13.95	15.65	17.51	19.41	21.68	23.71	26.04 +		2
3	−14.33	16.02	17.96	19.91	21.98	24.31	26.50 +		−14.07	15.74	17.63	19.54	21.57	23.84	26.03 +		−13.81	15.45	17.29	19.17	21.17	23.37	25.55 +		3
4	−14.18	15.81	17.74	19.66	21.66	23.95	25.93 +		−13.92	15.54	17.41	19.29	21.26	23.49	25.49 +		−13.66	15.26	17.08	18.92	20.86	23.03	25.06 +		4
5	−14.03	15.60	17.52	19.41	21.34	23.59	25.36 +		−13.77	15.34	17.19	19.04	20.95	23.14	24.96 +		−13.51	15.07	16.86	18.68	20.56	22.69	24.57 +		5
6	−13.86	15.42	17.33	19.18	21.01	23.17	25.00 +		−13.61	15.16	17.00	18.82	20.64	22.83	24.61 +		−13.36	14.90	16.68	18.46	20.27	22.39	24.23 +		6
7	−13.69	15.25	17.14	18.96	20.68	22.85	24.63 +		−13.45	15.00	16.82	18.60	20.33	22.52	24.25 +		−13.21	14.75	16.49	18.34	19.97	22.08	23.88 +		7
8	−13.52	15.07	16.94	18.73	20.35	22.64	24.27 +		−13.29	14.82	16.62	18.38	20.01	22.21	23.90 +		−13.06	14.58	16.30	18.02	19.68	21.78	23.54 +		8
9	−13.35	14.90	16.75	18.51	20.42	22.32	23.90 +		−13.13	14.66	16.43	18.16	19.78	21.90	23.54 +		−12.91	14.42	16.12	17.81	19.38	21.48	23.19 +		9
10	−13.18	14.72	16.54	18.28	19.69	22.00	23.54 +		−12.97	14.49	16.25	17.93	19.39	21.59	23.19 +		−12.76	14.25	15.94	17.59	19.09	21.17	22.85 +		10
11	−13.05	14.62	16.39	18.02	19.54	21.73	23.34 +		−12.85	14.39	16.05	17.70	19.23	21.32	22.89 +		−12.65	14.16	15.76	17.39	18.92	20.91	22.65 +		11
12	−12.94	14.52	16.11	17.76	19.39	21.45	23.15 +		−12.75	14.29	15.85	17.47	19.07	21.05	22.80 +		−12.56	14.06	15.59	17.18	18.74	20.64	22.45 +		12
13	−12.81	14.42	15.89	17.50	19.23	21.18	22.95 +		−12.63	14.20	15.66	17.24	18.90	20.78	22.60 +		−12.45	13.97	15.42	16.98	18.56	20.38	22.25 +		13
14	−12.69	14.32	15.66	17.24	19.08	20.90	22.76 +		−12.52	14.10	15.45	17.01	18.73	20.51	22.41 +		−12.35	13.88	15.24	16.78	18.39	20.12	22.06 +		14
15	−12.57	14.22	15.44	16.98	18.93	20.63	22.56 +		−12.41	14.00	15.26	16.78	18.57	20.24	22.21 +		−12.25	13.78	15.08	16.58	18.21	19.85	21.86 +		15
16	−12.46	14.08	15.35	16.80	18.73	20.31	22.28 +		−12.30	13.86	15.15	16.59	18.37	19.95	21.92 +		−12.13	13.63	14.95	16.38	18.02	19.58	21.56 +		16
17	−12.35	13.96	15.25	16.62	18.53	19.99	22.00 +		−12.18	13.73	15.03	16.40	18.18	19.65	21.63 +		−12.01	13.49	14.81	16.18	17.83	19.31	21.26 +		17
18	−12.24	13.82	15.14	16.44	18.33	19.66	21.72 +		−12.07	13.58	14.92	16.21	17.98	19.34	21.34 +		−11.89	13.34	14.68	15.98	17.63	19.05	20.96 +		18
19	−12.13	13.69	15.06	16.26	18.13	19.34	21.45 +		−11.95	13.44	14.80	16.02	17.78	19.05	21.06 +		−11.77	13.19	14.54	15.78	17.44	18.75	20.67 +		19
20	−12.02	13.56	14.97	16.08	17.93	19.02	21.17 +		−11.84	13.30	14.69	15.83	17.59	18.75	20.77 +		−11.66	13.05	14.41	15.58	17.24	18.48	20.37 +		20
21	−11.92	13.45	14.85	16.01	17.76	18.94	20.96 +		−11.78	13.20	14.57	15.75	17.42	18.65	20.57 +		−11.59	12.94	14.29	15.49	17.08	18.36	20.17 +		21
22	−11.91	13.35	14.73	15.94	17.59	18.86	20.25 +		−11.72	13.10	14.45	15.67	17.25	18.55	20.36 +		−11.53	12.85	14.17	15.40	16.91	18.25	19.97 +		22
23	−11.66	13.24	14.60	15.86	17.41	18.79	20.54 +		−11.66	12.99	14.33	15.58	17.08	18.47	20.16 +		−11.46	12.74	14.05	15.30	16.74	18.14	19.77 +		23
24	−11.80	13.17	14.48	15.79	17.24	18.71	20.34 +		−11.60	12.92	14.21	15.50	16.91	18.37	19.96 +		−11.40	12.67	13.93	15.20	16.58	18.03	19.58 +		24
25	−11.75	13.03	14.36	15.72	17.07	18.63	20.18 +		−11.54	12.79	14.09	15.41	16.74	18.27	19.75 +		−11.33	12.55	13.82	15.11	16.41	17.91	19.38 +		25
26	−11.67	12.94	14.25	15.60	16.94	18.46	19.96 +		−11.46	12.70	13.98	15.30	16.61	18.10	19.59 +		−11.26	12.46	13.71	14.99	16.23	17.75	19.22 +		26
27	−11.59	12.85	14.14	15.48	16.81	18.31	19.79 +		−11.39	12.61	13.87	15.18	16.49	17.96	19.42 +		−11.18	12.37	13.60	14.88	16.17	17.60	19.05 +		27
28	−11.52	12.75	14.04	15.35	16.67	18.14	19.63 +		−11.31	12.51	13.77	15.05	16.35	17.79	19.26 +		−11.11	12.28	13.50	14.75	16.04	17.44	18.89 +		28
29	−11.44	12.66	13.93	15.23	16.54	17.98	19.46 +		−11.24	12.42	13.66	14.93	16.13	17.63	19.09 +		−11.03	12.19	13.39	14.63	15.91	17.29	18.73 +		29
30	−11.36	12.57	13.82	15.11	16.41	17.82	19.29 +		−11.16	12.34	13.55	14.81	16.10	17.48	18.93 +		−10.96	12.10	13.28	14.52	15.79	17.13	18.57 +		30
31	−11.30	12.50	13.74	15.02	16.31	17.52	19.17 +		−11.10	12.27	13.48	14.73	16.00	17.21	18.81 +		−10.90	12.04	13.21	14.43	15.69	16.91	18.45 +		31
32	−11.24	12.43	13.66	14.93	16.21	17.22	19.05 +		−11.04	12.20	13.40	14.64	15.90	16.95	18.69 +		−10.84	11.97	13.14	14.35	15.59	16.68	18.35 +		32
33	−11.18	12.37	13.57	14.85	16.12	16.93	18.94 +		−10.98	12.14	13.31	14.56	15.81	16.70	18.58 +		−10.78	11.91	13.06	14.27	15.50	16.47	18.22 +		33
34	−11.12	12.30	13.49	14.76	16.02	16.63	18.82 +		−10.92	12.07	13.24	14.47	15.71	16.44	18.46 +		−10.73	11.85	12.98	14.19	15.40	16.24	18.10 +		34
35	−11.06	12.23	13.41	14.67	15.92	16.33	18.70 +		−10.87	12.01	13.18	14.39	15.61	16.17	18.34 +		−10.67	11.78	12.85	14.10	15.30	16.02	17.94 +		35
36	−11.01	12.15	13.31	14.85	15.70	16.26	18.61 +		−10.80	11.93	13.07	14.28	15.43	16.11	18.27 +		−10.59	11.71	12.83	14.01	15.16	15.97	17.93 +		36
37	−10.96	12.07	13.20	14.43	15.49	16.18	18.53 +		−10.73	11.86	12.97	14.18	15.25	16.05	18.20 +		−10.50	11.65	12.74	13.93	15.01	15.91	17.87 +		37
38	−10.92	12.00	13.10	14.31	15.28	16.11	18.45 +		−10.69	11.79	12.88	14.08	15.08	15.99	18.13 +		−10.42	11.59	12.67	13.84	14.87	15.86	17.82 +		38
39	−10.87	11.92	13.00	14.19	15.06	16.03	18.36 +		−10.66	11.72	12.79	13.97	14.89	15.92	18.06 +		−10.33	11.52	12.59	13.76	14.72	15.81	17.76 +		39
40	−10.82	11.84	12.89	14.07	14.85	15.96	18.28 +		−10.53	11.65	12.70	13.87	14.72	15.86	17.99 +		−10.24	11.46	12.50	13.67	14.58	15.76	17.71 +		40
41	−10.81	11.83	12.87	14.06	14.83	15.93	18.24 +		−10.52	11.64	12.68	13.86	14.70	15.83	17.95 +		−10.24	11.45	12.49	13.66	14.56	15.73	17.67 +		41
42	−10.80	11.83	12.87	14.05	14.81	15.90	18.20 +		−10.51	11.64	12.68	13.85	14.68	15.80	17.91 +		−10.23	11.45	12.49	13.65	14.54	15.70	17.63 +		42
43	−10.80	11.82	12.86	14.04	14.79	15.87	18.16 +		−10.51	11.63	12.67	13.84	14.66	15.77	17.87 +		−10.23	11.44	12.48	13.64	14.52	15.67	17.59 +		43
44	−10.79	11.82	12.86	14.03	14.77	15.84	18.12 +		−10.50	11.63	12.67	13.83	14.64	15.74	17.83 +		−10.22	11.44	12.48	13.63	14.50	15.64	17.55 +		44
45	−10.78	11.81	12.86	14.02	14.75	15.81	18.08 +		−10.50	11.62	12.67	13.82	14.62	15.71	17.79 +		−10.21	11.43	12.48	13.62	14.48	15.61	17.51 +		45
46	−10.77	11.80	12.86	14.01	14.72	15.77	18.05 +		−10.49	11.61	12.67	13.81	14.59	15.67	17.76 +		−10.21	11.42	12.48	13.61	14.46	15.57	17.47 +		46
47	−10.76	11.80	12.85	13.99	14.69	15.73	18.02 +		−10.48	11.61	12.66	13.79	14.56	15.64	17.73 +		−10.20	11.42	12.47	13.60	14.44	15.54	17.44 +		47
48	−10.74	11.79	12.85	13.98	14.66	15.68	17.98 +		−10.46	11.60	12.66	13.79	14.54	15.59	17.65 +		−10.18	11.41	12.47	13.59	14.42	15.50	17.40 +		48
49	−10.72	11.79	12.84	13.96	14.63	15.64	17.95 +		−10.45	11.60	12.65	13.77	14.51	15.56	17.60 +		−10.17	11.41	12.46	13.58	14.39	15.47	17.37 +		49
50	−10.71	11.78	12.84	13.95	14.60	15.60	17.92 +		−10.44	11.59	12.65	13.76	14.49	15.52	17.63 +		−10.17	11.40	12.46	13.57	14.37	15.44	17.34 +		50
55	−10.71	11.74	12.82	13.93	14.58	15.59	17.90 +		−10.43	11.56	12.63	13.74	14.47	15.51	17.61 +		−10.15	11.37	12.44	13.55	14.36	15.43	17.32 +		55

1- INDICATED FIGURES ARE AVERAGE RENTALS IN DOLLARS PER MONTH PER ROOM
2 GRADE OF BUILDING IS DETERMINED BY RENTAL BETWEEN TWO INDICATED FIGURES, BASED ON AGE OF BUILDING AND AVERAGE ROOMS PER APARTMENT
3 MARGINAL RENT CASES TO BE CONSIDERED A GRADE LOWER

NOTE

4 AVERAGE ROOMS PER APARTMENT TO BE COMPUTED TO THE NEAREST 10 (AS 5.44 (AS 5.77 = 5.8) AND ONLY APARTMENTS AND ROOMS ABOVE BASEMENT TO BE USED IN DETERMINING OF AVERAGE ROOMS PER APARTMENT, BUT DIVIDE GROSS INCOME PER MONTH OF ENTIRE BUILDING BY ROOMS ABOVE BASEMENT TO DETERMINE RENTAL PER ROOM PER MONTH

DCS 172 2C 5-47

Continued opposite map 81J

RIVER FOREST TOWNSHIP
EVEN NOS NORTH AND WEST

T. 39 N.—R. 12 E.
N. SEE PAGE 62F

PROVISO TWP.

SW 12 Class E-F-G-I-Native White
NW 13 Class C-E-N-R-T-Native White
SW 13 Class C-E-N-Native White

SE 12 Class C-E-N-R-Native White
NE 13 Class C-E-N-O-R-T-Native White
SE 13 Class C-E-N-R-Native White

T. 39 N.—R. 13 E. OAK PARK TWP.

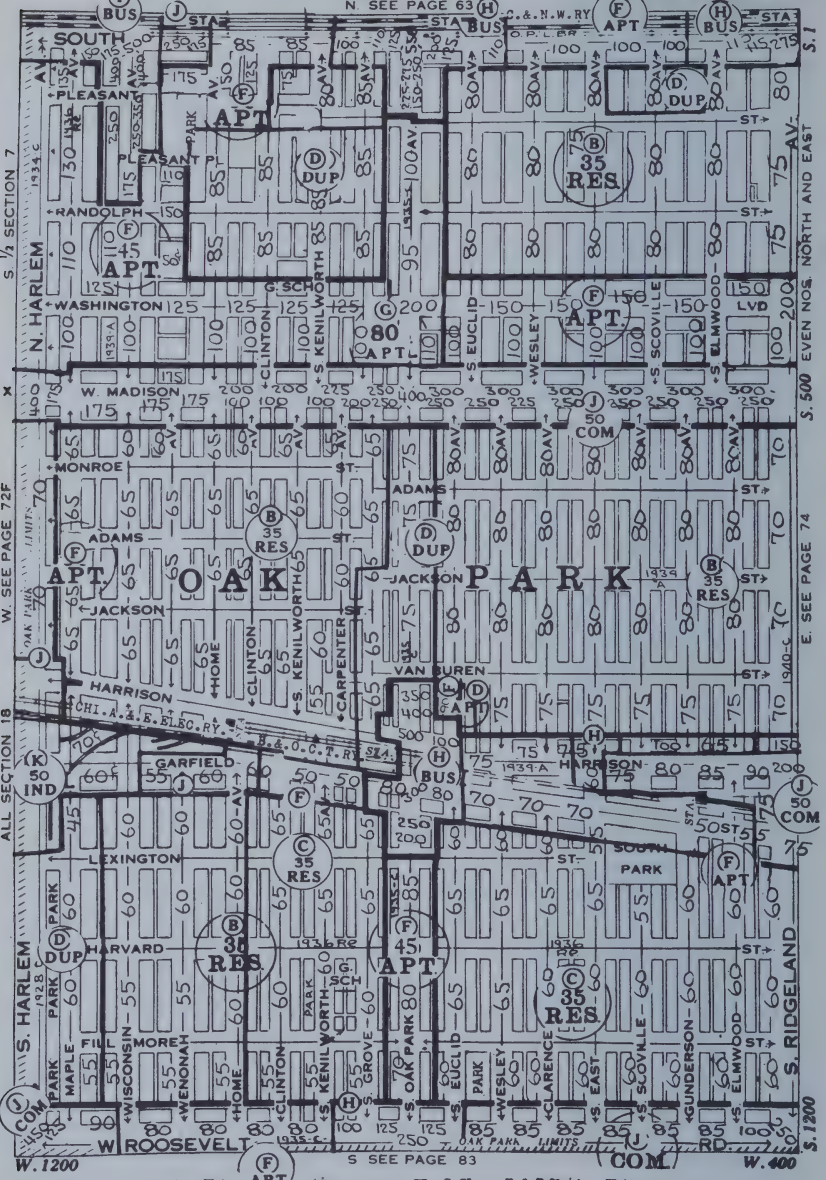

SW 7 Class F-Q-R-Native White
NW 18 Class E-F-R-Native White
SW 18 Class E-F-Native White

SE 7 Class F-Q-R-Native White
NE 18 Class E-F-R-Native White
SE 18 Class E-F-R-Native White

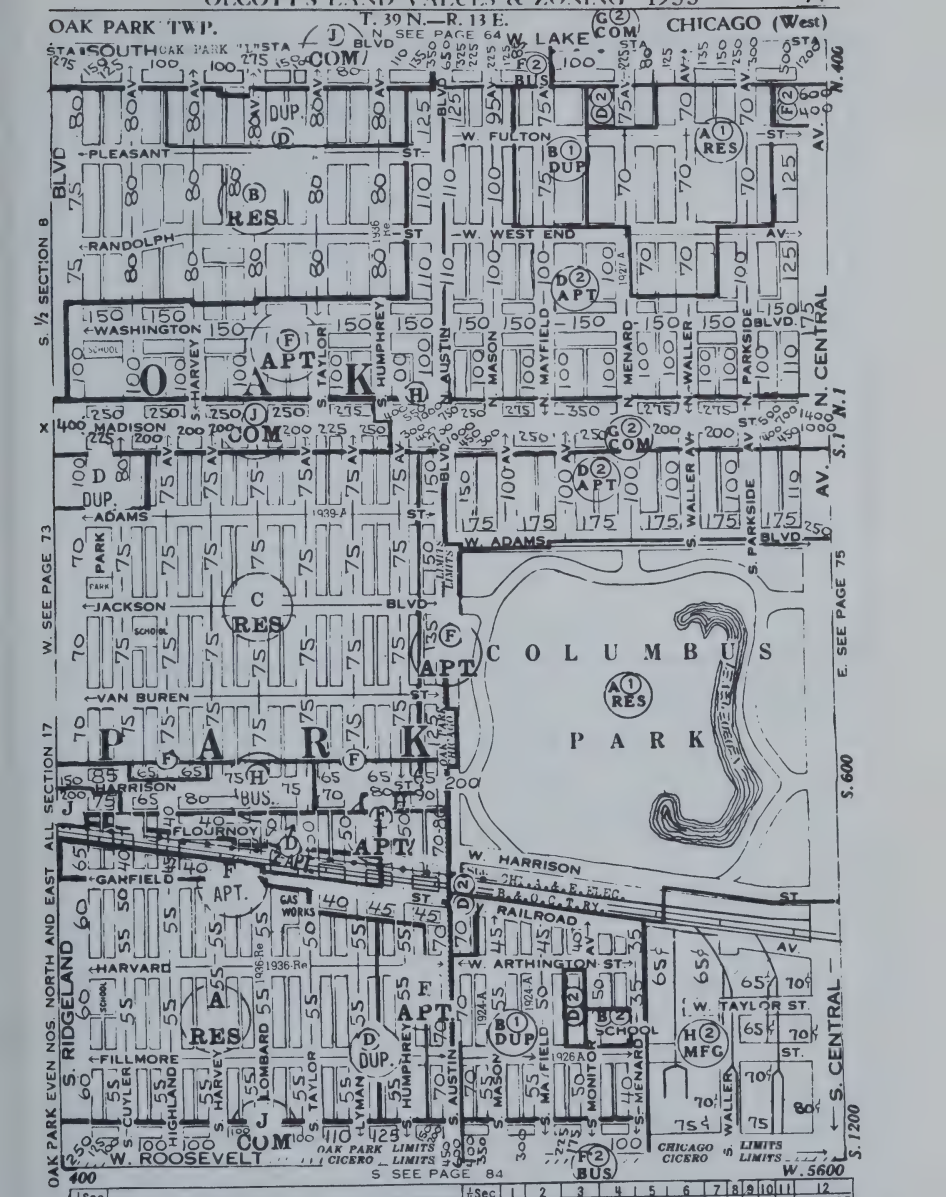

Sec														
SW 8	Class F-Q-R-Native White													
NW17	Class E-F-R-Native White													
SW17	Class E-F-O-R-Native White													

Sec	1	2	3	4	5	6	7	8	9	10	11	12
SE 8	51	2702	87.0	12.8	74	00.0	39	G	F	C	-	A93-[illegible]
NE17	52	678	78.8	21.5	33	00.0	24	F	F	C	-	A91-97
SE17	43	713	6.5	32.3	82	00.0	58	D	F	C	-	A80-90

JOHN P. HARRINGTON

GENERAL CONTRACTOR
AND BUILDER

REAL ESTATE INVESTMENTS

4910 W. MADISON STREET COlumbus 1-2400

MEMBER:
CHICAGO REAL ESTATE BOARD
WEST SIDE REAL ESTATE BOARD

MORTGAGE LOANS
PROPERTY MANAGEMENT
INSURANCE

FRANK P. MURPHY
REALTOR
5214 W. MADISON STREET
CHICAGO 44, ILL.

TELEPHONE COLUMBUS 1-0871

P. M. WALSH & CO.

REALTORS

REAL ESTATE, RENTING, LOANS, INSURANCE

ESTABLISHED 1890

5120-5122 W. Madison Street CHICAGO

AUstin 7-0995

Chicago Zoning Symbols

A(RES)	Single Family	E(BUS)	Specialty Shop
B(DUP)	Duplex Resid.	F(BUS)	Business Dist.
C(APT)	Group House	G(COM)	Commercial "
D(APT)	Apartment	H(MFG)	Manufacturing

I-(IND) Industrial District

LETTERS INDICATE USE → (A) (3) ← NUMBERS INDICATE VOLUME

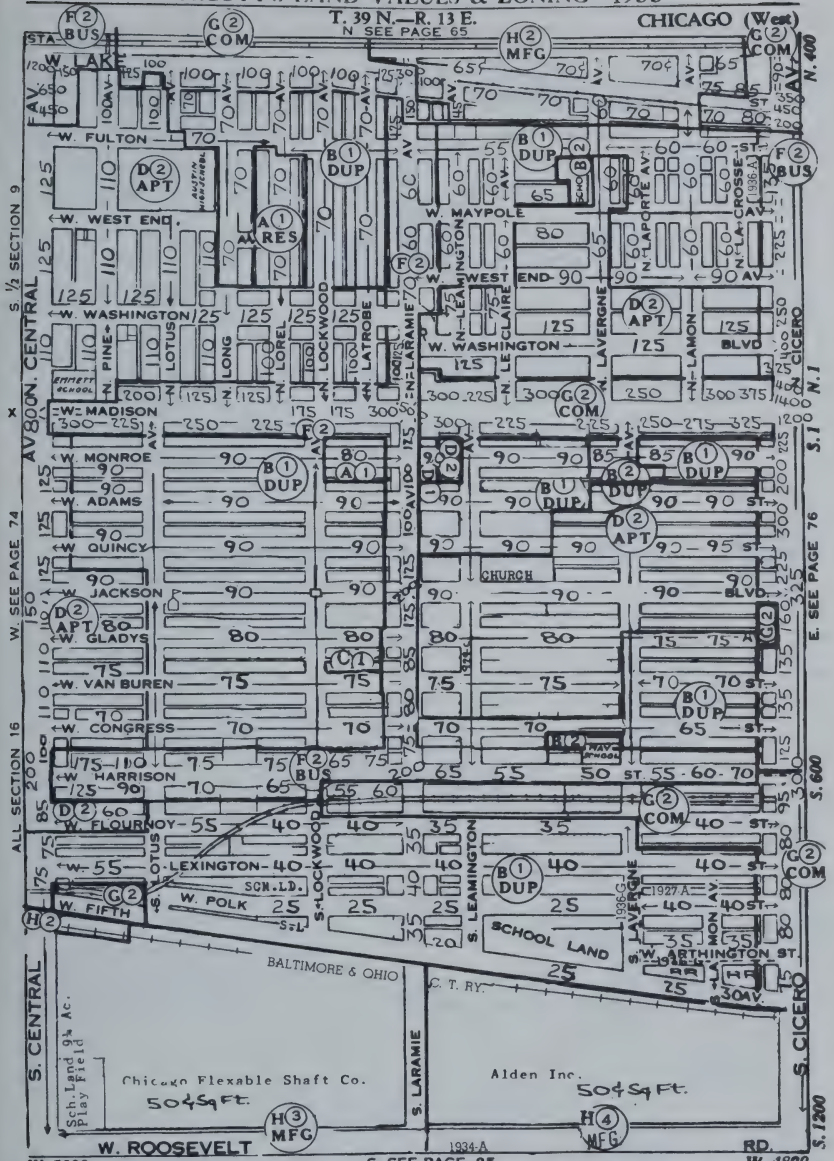

Sec	1	2	3	4	5	6	7	8	9	10	11	12	Sec	1	2	3	4	5	6	7	8	9	10	11	12
SW 9	49	2960	88.7	16.6	75	00.0	48	G	F	C	-	A90-DJC	SE 9	42	2766	90.3	17.4	131	00.1	47	F	F	D	-	A86-JDF
NW16	49	2481	73.5	26.6	75	00.0	36	F	F	D	-	A69-GJF	NE16	41	576	66.0	15.0	59	00.0	39	F	F	D	-	A84-J 8
SW16	38	268	62.6	49.6	29	00.0	63	E	F	D	-	A57-FJD	SE16	31	199	60.6	48.2	34	00.0	58	F	F	C	-	A82-FB

NATIONAL BANK OF COMMERCE OF CHICAGO

Member Federal Deposit Insurance Corporation

Low Cost Refinancing Loans ★ ★ ★ **FHA** ★ ★ ★ *Long Term Amortization Loans*

Insured Mortgage System

LOANS

Personalized Service Especially Offered to Architects, Contractors, Operative Builders, Realtors and Prospective Home Owners

4010 W. MADISON ST. Chicago 24, Illinois VAN BUREN 6—1500

McCARTHY BROTHERS

BUY SECURITY — INVEST IN REAL ESTATE

Specializing in West Side Properties

MANAGEMENT MORTGAGES RESIDENTIAL
COMMERCIAL INDUSTRIAL PROPERTY
INSURANCE

3857 WASHINGTON BLVD. KEdzie 3-8540

Chicago Zoning Symbols

A(RES)	Single Family	E(BUS)	Specialty Shop
B(DUP)	Duplex Resid.	F(BUS)	Business Dist.
C(APT)	Group House	G(COM)	Commercial "
D(APT)	Apartment	H(MFG)	Manufacturing

I-(IND) Industrial District

LETTERS NUMBERS

INDICATE USE → (A)(3) ← INDICATE VOLUME

T. 39N.—R. 13 E.
N. SEE PAGE 66

CHICAGO (West)

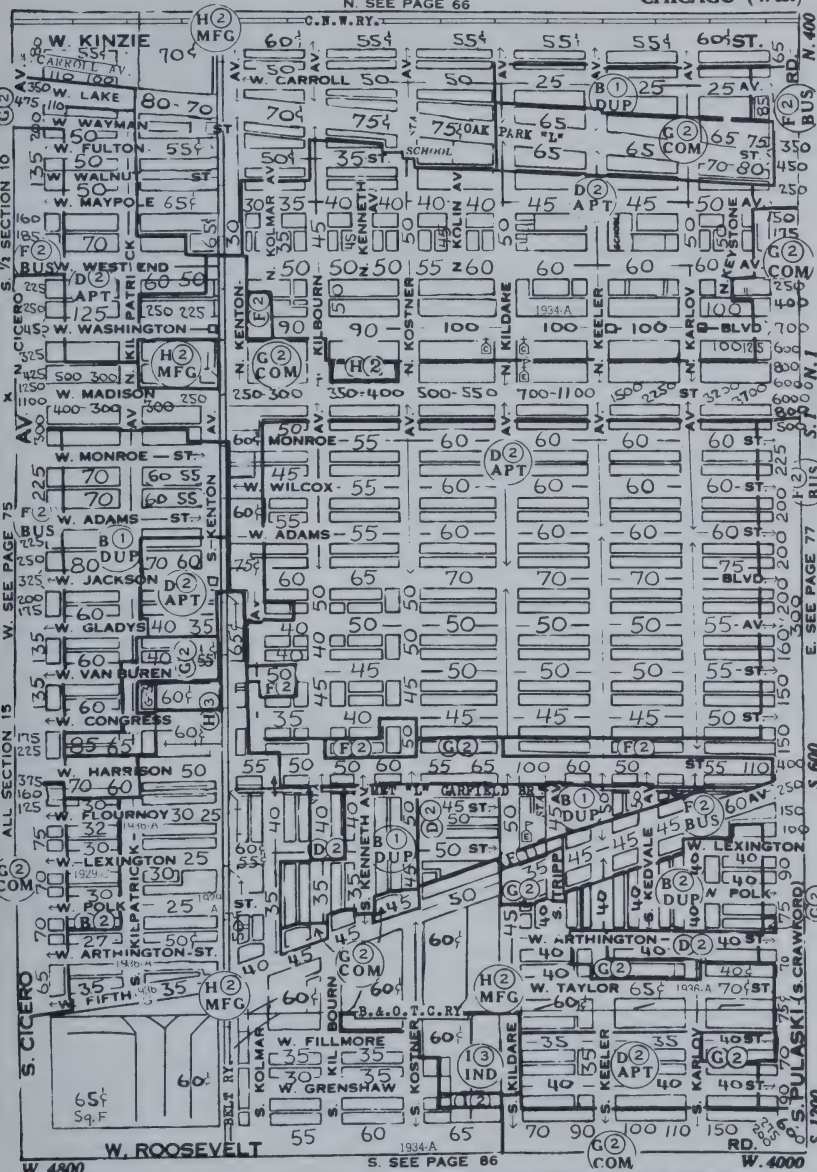

Sec	1	2	3	4	5	6	7	8	9	10	11	12	Sec	1	2	3	4	5	6	7	8	9	10	11	12
SW10	39	1658	89.9	19.1	188	00.1	54	F	F	C	-	A86-JFD	SE10	36	2387	95.1	16.6	187	00.3	44	G	F	C	-	A84-DJ
NW15	37	2228	85.0	27.8	177	00.1	54	F	F	C	-	A72-GJF	NE15	37	3536	93.3	24.6	163	00.0	36	G	F	C	-	A68-JFG
SW15	28	844	86.5	31.5	203	00.0	65	G	F	C	-	A58-FJG	SE15	34	1810	82.9	25.6	213	00.2	41	F	F	C	-	A74-GJF

Chicago Zoning Symbols

A(RES)	Single Family	E(BUS)	Specialty Shop
B(DUP)	Duplex Resid.	F(BUS)	Business Dist.
C(APT)	Group House	G(COM)	Commercial "
D(APT)	Apartment	H(MFG)	Manufacturing

I-(IND) Industrial District

LETTERS INDICATE USE → A 3 ← NUMBERS INDICATE VOLUME

A. P. MURPHY & CO., INC.

REAL ESTATE & INSURANCE

BUILDING MANAGEMENT

APPRAISALS

327 SOUTH LA SALLE STREET

TELEPHONE WABASH 2-2131

WOELKE & HUEBENTHAL

WEST SIDE REAL ESTATE

127 NORTH KEDZIE AVENUE

PHONE KEDZIE 3-1919

CHICAGO 12, ILLINOIS

T. 39 N.—R. 13 E. CHICAGO (West)

N SEE PAGE 67

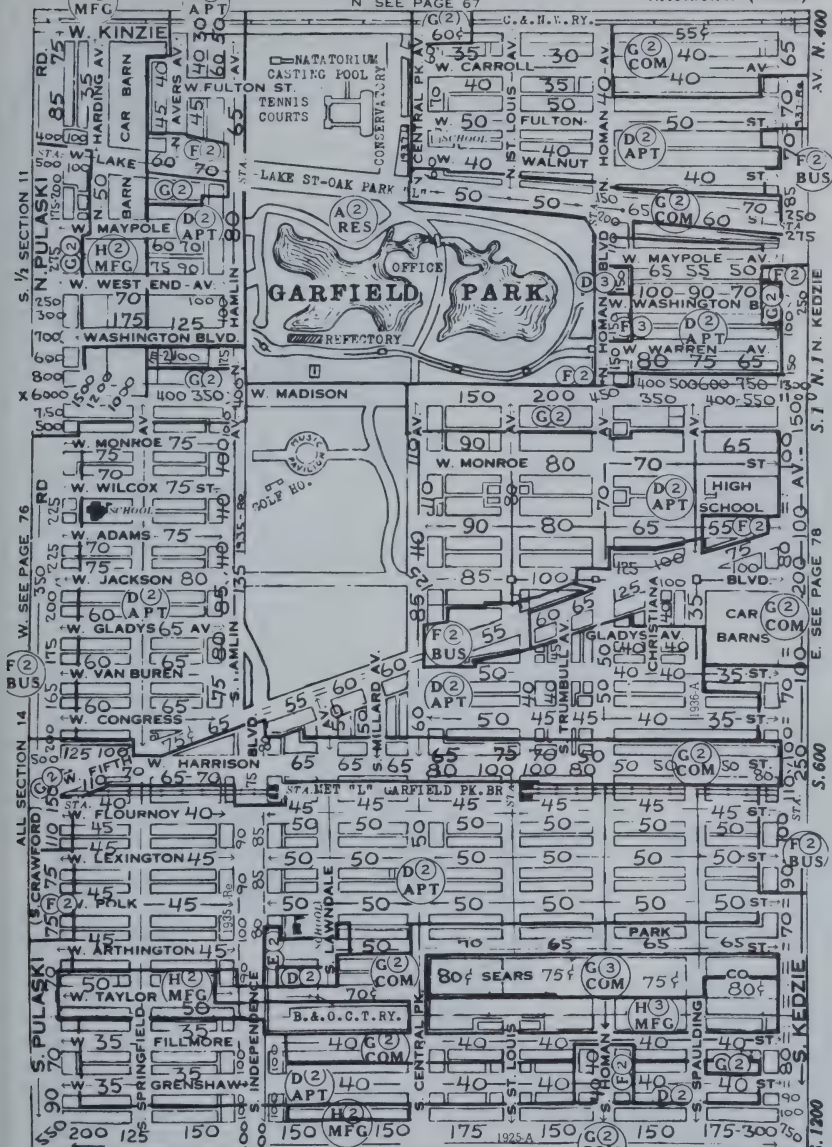

Sec	1	2	3	4	5	6	7	8	9	10	11	12	Sec	1	2	3	4	5	6	7	8	9	10	11	12
SW11	34	1011	92.4	11.2	120	00.4	27	H	F	B	-	A81-DGJ	SE11	38	2661	92.7	15.0	101	00.1	43	H	F	C	-	A88-FDJ
NW14	45	2236	88.7	12.2	59	00.1	20	F	F	C	-	A50-G27	NE14	35	3776	93.7	12.0	191	00.1	40	G	F	C	-	A76-FGJ
SW14	38	2749	92.0	18.2	173	00.1	41	G	F	G	-	A47-G25	SE14	33	2227	95.1	16.9	226	1.3	45	F	F	C	-	A44-GFK

get your

FHA LOANS

here

TO BUY

TO BUILD

TO REPAIR

TO REMODEL

Architects, Builders, Brokers are invited!

MERCHANTS NATIONAL BANK *in Chicago*

MADISON AT KEDZIE AVENUE • KEdzie 3-9500

Member Federal Reserve System ★ Member Federal Deposit Insurance Corporation

T. 39 N.—R. 13 E. CHICAGO (West)

N. SEE PAGE 68

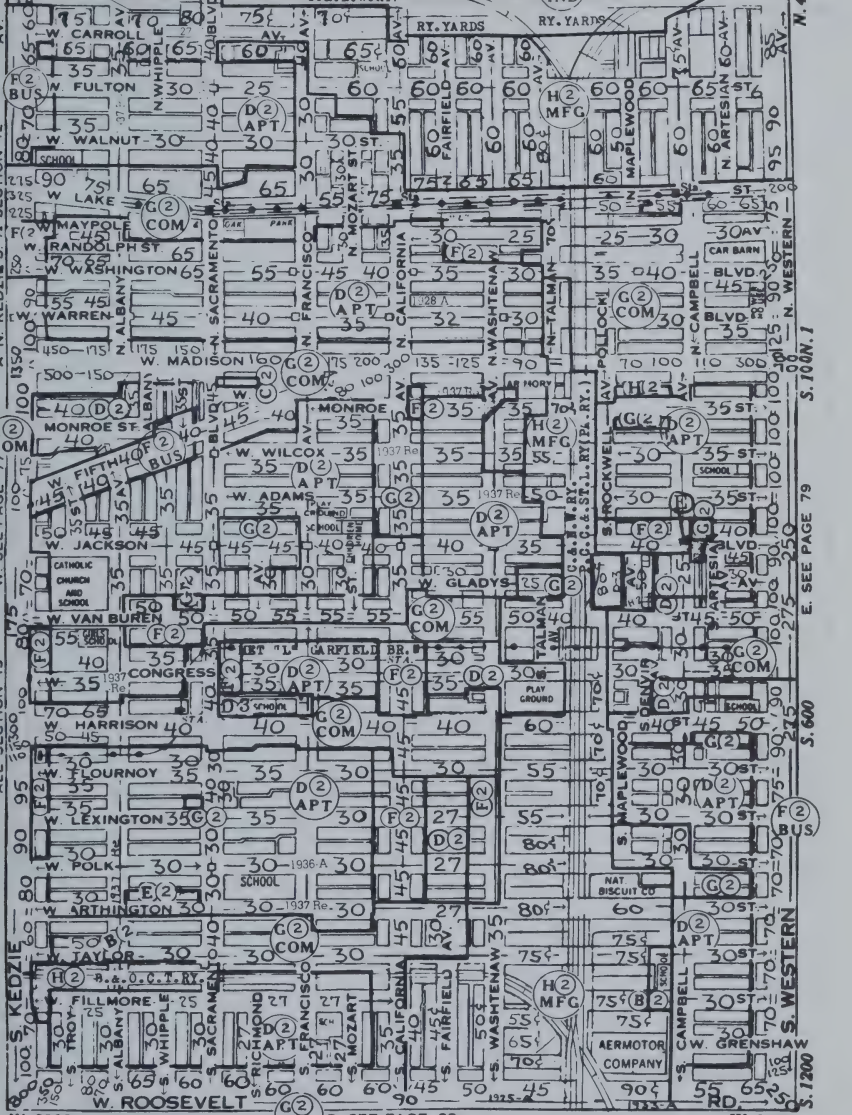

Sec	1	2	3	4	5	6	7	8	9	10	11	12	Sec	1	2	3	4	5	6	7	8	9	10	11	12
SW12	29	2567	97.9	12.7	281	7.3	35	H	F	B	-	A80-FDJ	SE12	22	1800	99.6	14.2	304	65.8	38	I	F	C	-	A30-FB
NW13	25	3115	98.2	18.3	315	0.4	35	H	F	C	-	A72-F13	NE13	22	2251	99.2	20.5	336	1.5	33	H	F	B	-	A71-F17
SW13	24	3064	96.3	20.0	281	0.3	49	G	F	C	-	A38-F39	SE13	19	1375	99.5	26.2	299	-1.0	37	H	F	D	-	A49-F39

Established 1887

G. H. Schneider & Co. Inc.
REAL ESTATE

PROPERTY MANAGEMENT
APPRAISALS ● SALES

300 SOUTH WESTERN AVENUE
SEeley 3-0921 - 0922

Chicago Zoning Symbols

A (RES)	Single Family	**E** (BUS)	Specialty Shop
B (DUP)	Duplex Resid.	**F** (BUS)	Business Dist.
C (APT)	Group House	**G** (COM)	Commercial "
D (APT)	Apartment	**H** (MFG)	Manufacturing

I - (IND) Industrial District

LETTERS INDICATE USE → (A) (3) ← NUMBERS INDICATE VOLUME

CHICAGO (West) T. 39 N.—R. 14 E. Valuations on This Page Are For 125 Feet in Depth

N. SEE PAGE 69

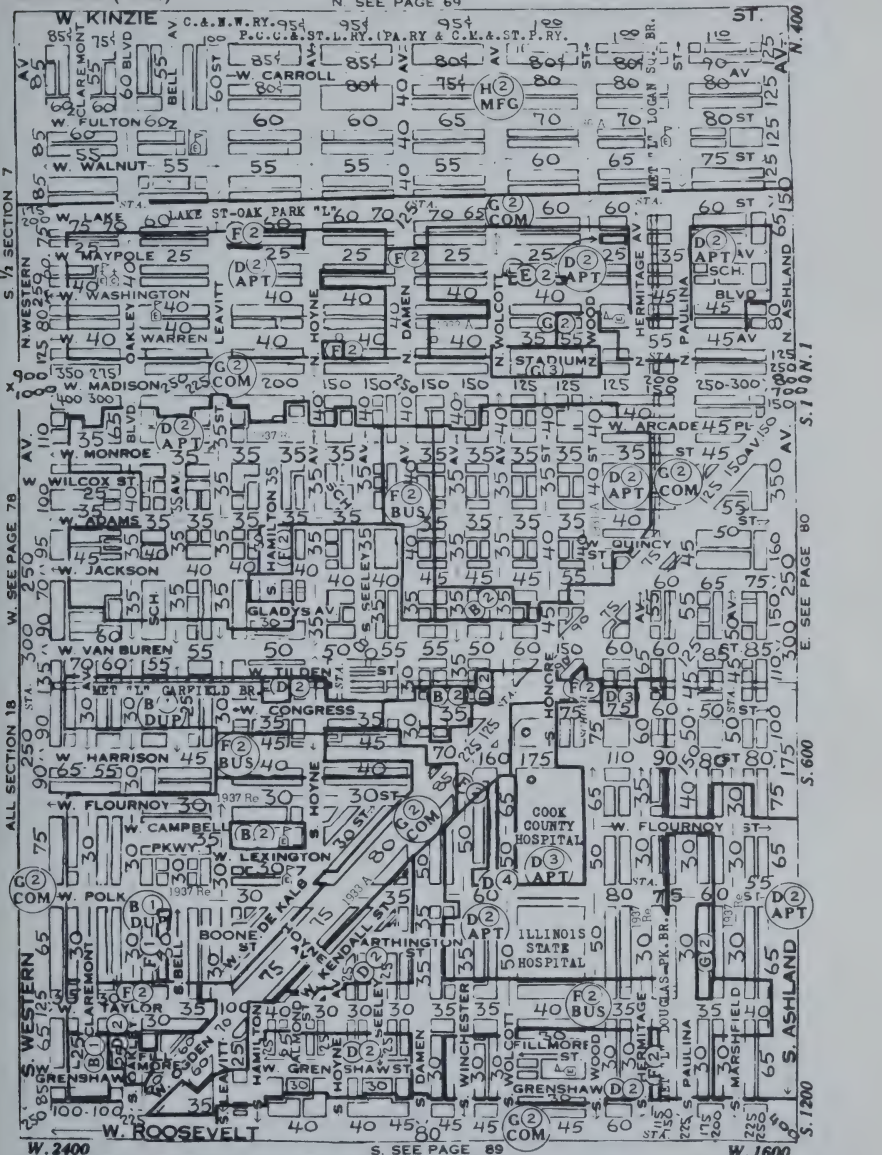

Sec	1	2	3	4	5	6	7	8	9	10	11	12	Sec	1	2	3	4	5	6	7	3	9	10	11	12
SW 7	21	1836	99.5	13.5	343	64.1	34	H	F	C	-	A32-BDF	SE 7	22	1506	99.8	11.4	371	53.9	37	H	F	C	-	A40-DB
NW18	23	2757	99.4	16.9	349	0.9	52	H	F	B	-	A82-F 8	NE18	23	2768	98.2	10.1	367	1.1	52	I	F	B	-	A81-FDB
SW18	19	2684	99.4	26.5	314	3.1	59	H	F	C	-	A40-F51	SE18	18	2520	99.6	15.4	317	26.1	40	H	F	C	-	A29-F37

W. F. CONLON & CO.

SPECIALISTS IN WEST SIDE
REAL ESTATE

Sales, Leases, Management,
Appraisals

SOUTH WEST CORNER
MADISON AND HALSTED STREETS

Telephone MOnroe 6-3301

T. 39 N.—R. 14 E.

Unit values are for 125 ft. in depth
See depth tables in front of book

N. SEE PAGE 70

CHICAGO (West)

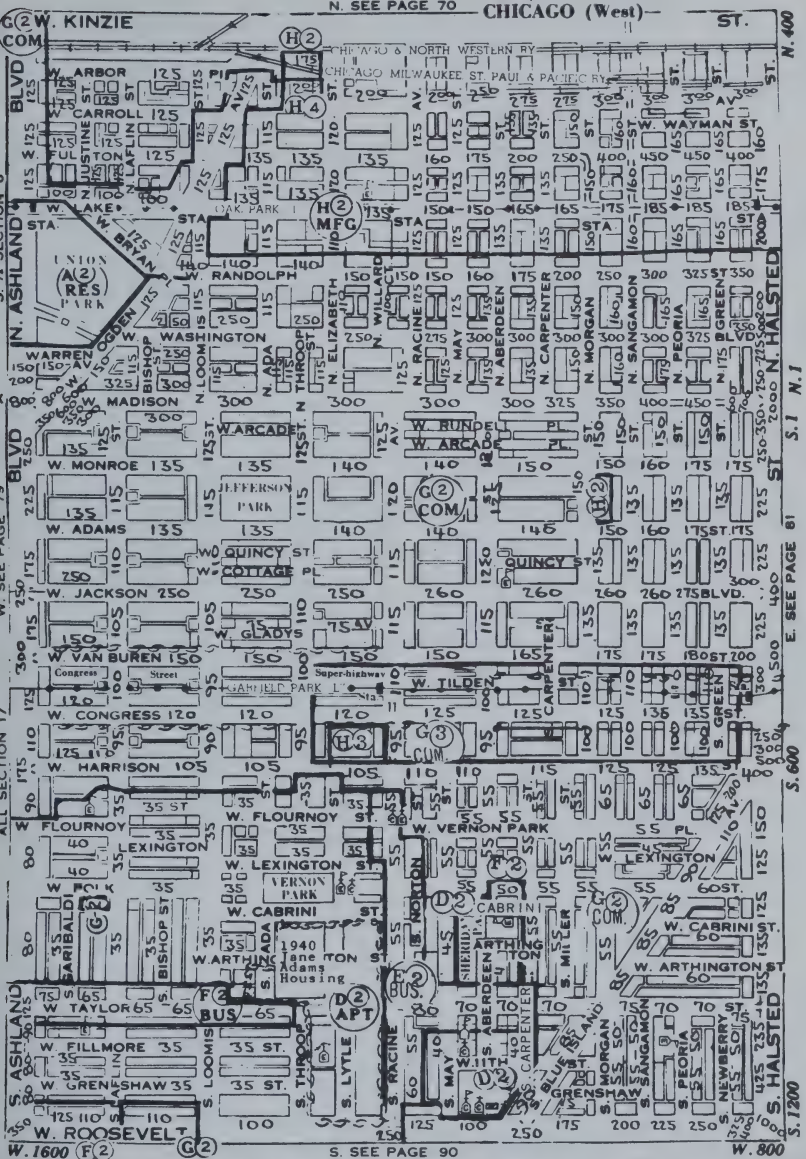

Sec	1	2	3	4	5	6	7	8	9	10	11	12	Sec	1	2	3	4	5	6	7	8	9	10	11	12
SW 8	19	787	99.5	2.9	361	15.8	25	I	F	B	-	A75-DC	SE 8	17	397	100.	1.3	477	24	-	H	G	B	-	A80-KDC
NW 17	21	1841	99.3	7.9	292	1.1	39	H	F	B	-	A72-FDB	NE 17	20	675	99.6	3.9	399	16	30	H	G	C	-	A41-FDI
SW 17	19	3805	98.1	12.6	240	4.9	61	H	F	B	-	A28-FD	SE 17	15	3315	99.5	15.7	541	16	56	H	I	B	-	F53-A 9

INDEX TO MAPS (*Loop*)

N. 400 KINZIE ST.			71			72
300 WACKER DR. 200 LAKE ST. 150 RANDOLPH N. 1 100 WASHINGTON		80	81A	81B	81C	81D
S. 1 MADISON ST. 100 MONROE ST. 200 ADAMS ST. 300 JACKSON BLVD. S. 600 400 VAN BUREN ST.			81E	81F	81G	81H
HARRISON ST. 700 7TH ST. 800 POLK ST. 1000 TAYLOR S. 1200 ROOSEVELT RD.			81J	81K	81L	81M
			91			92
W. 800 HALSTED ST.	700 DESPLAINES 600 JEFFERSON ST. 540 CLINTON	W. 400 CANAL	350 MARKET ST. 300 FRANKLIN	W. 200 WELLS ST.	150 LA SALLE ST. 100 CLARK W. 1 50 DEARBORN	E. 1 STATE ST 50 WABASH 100 MICHIGAN

GENERAL INSURANCE
PROPERTY MANAGEMENT
R. H. REID & CO.
REAL ESTATE
10 So. La Salle St.
CHICAGO
SUITE 930 — OTIS BUILDING
PHONES RAndolph 6-7673 6-7674

ESTABLISHED 1879
KENNY BROTHERS
REAL ESTATE
RENTING, LOANS AND INSURANCE
802 WEST WASHINGTON BLVD.
CHICAGO 7
TELEPHONE HAYMARKET 1-2700

Unit values are for 100 ft. in depth.
See depth tables in front of book.

H(3) MFG — T. 39 N.—R. 14 E. — I(3) IND

N. SEE PAGE 71

PART SECTION 9
CHICAGO (West)

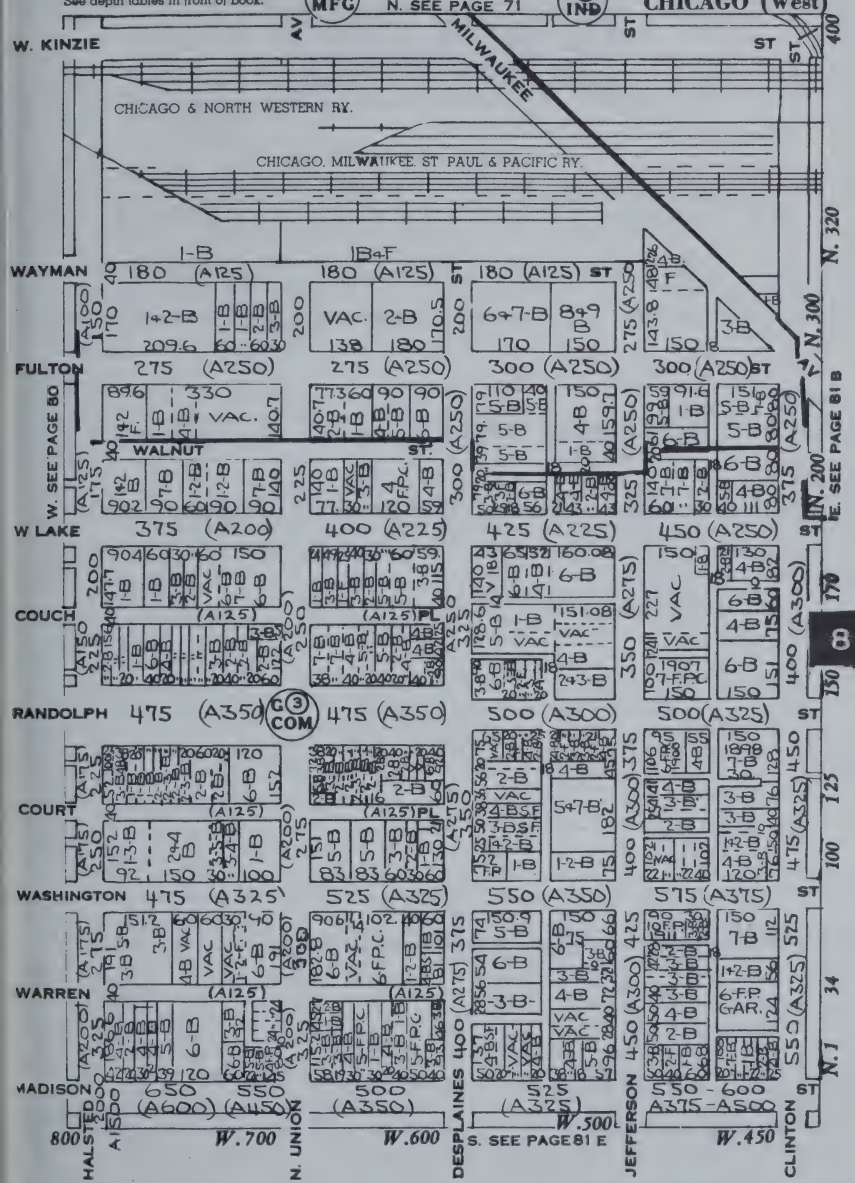

81 A to M

"A" Values: Quadrennial (1951-4) based on 125 ft. in depth. To compare "A" with Olcott, multiply Olcott by 1.1625. For depths over 125 ft Olcott prefers Central Business Depth Table, based on 100 feet.

Buildings: (Example: 1925-10-B: Built 1925, 10-story brick) BSF: Brick stone front. FPC: Fireproof Construction F is frame.

Dimensions: All figures inside lot lines are frontages & depths less decimal.

1ST REALTY CO.
FOUNDED IN 1856

39 SOUTH LA SALLE STREET
CEntral 6-5151
William John Accola Harry S. Chinberg
Edward B. Zeller

LAKE MICHIGAN MORTGAGE COMPANY

105 South La Salle St. CHICAGO 3, ILLINOIS CEntral 6-2545

LOAN CORRESPONDENT
STATE MUTUAL LIFE ASSURANCE CO.
MIDLAND MUTUAL LIFE INSURANCE CO.

Newton S. Noble, Jr. Fletcher Seymour Andrew H. Dick
Michael Greenebaum James H. Weifenbach John P. Horn, Jr.

Unit values are for 100 ft. in depth.
See depth tables in front of book

T. 39 N.—R. 14 E.

N. SEE PAGE 71

PART SECTION 9
(West) (North) (South)

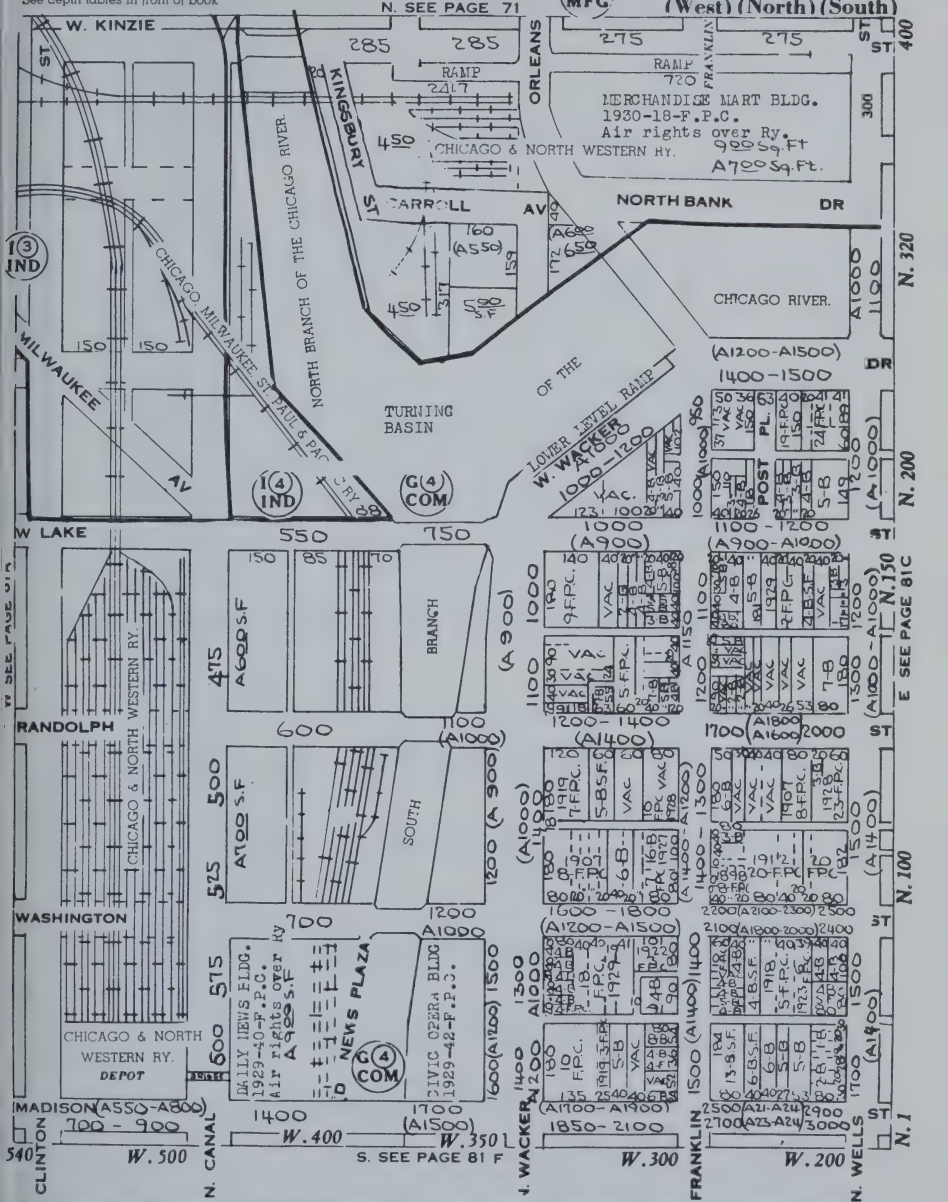

"A" Values: Quadrennial (1951-4) based on 125 ft.in depth. To compare "A" with Olcott, multiply Olcott by 1.1625. For depths over 125 ft Olcott prefers Central Business Depth Table, based on 100 feet.

Buildings: (Example.1925-10-B: Built 1925, 10 story brick) BSF:Brick stone front. FPC:Fireproof Construction F is frame.

Dimensions: All figures inside lot lines are frontages & depths less decimal.

TELEPHONE CEntral 6-1317-1318

J.B.
BROWNLEE
REALTY CO.

CENTRAL BUSINESS PROPERTY-REAL ESTATE-RENTING
EXPERT RENT VALUATORS

100 NORTH LA SALLE STREET
CHICAGO

H. H. HARPER & CO.

Authoritative Information on Leased Fee Investments

Down Town Real Estate

Industrial Real Estate

Appraisal of Leaseholds, Leased Fees and Undivided Interests.

135 SO. LA SALLE ST. RANDOLPH 6-1854

Unit values are for 100 ft. in depth.
See depth tables in front of book.

T. 39 N.—R. 14 E. (C 4 COM)

N. SEE PAGE 71

PART SECTION 9
CHICAGO (South)

"A" Values: Quadrennial (1951-41) based on Buildings: (Example: 1925-10-B: Built 1925, 10 story brick) BSF: Brick stone front. FPC: Fireproof Construction F is frame.

Dimensions: All figures inside lot lines are frontages & depths less decimal.

Olcott prefers Central Business Depth Table, based on 100 feet.

PAUL STEINBRECHER & COMPANY

Specialists in the

SALE, MANAGEMENT and EXPERT APPRAISAL of CHICAGO REAL ESTATE

7 So. Dearborn St. CEntral 6-4984

ALDIS & COMPANY

ESTABLISHED 1879

Services

BUILDING MANAGEMENT
REAL ESTATE APPRAISALS
(Particularly of Downtown Properties)
TRUSTEESHIPS

ALDIS & COMPANY Management

53 WEST JACKSON BOULEVARD
Telephone HArrison 7-0260

Unit values are for 100 ft. in depth.
See depth tables in front of book.

G 4 COM

T. 39 N.—R. 14 E.

N. SEE PAGE 72

PART SECTION 10
CHICAGO (South)

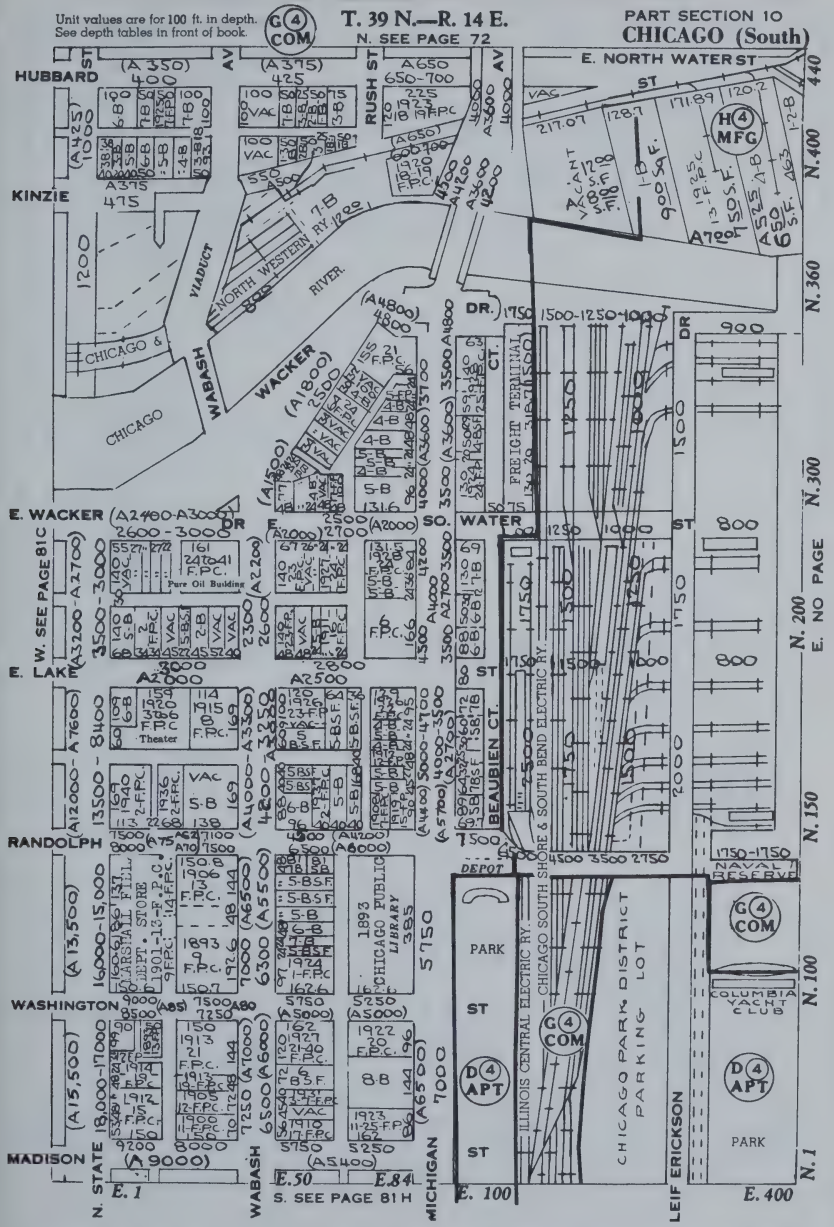

"A" Values: Quadrennial (1951-4) based on 125 ft. in depth. To compare "A" with Olcott, multiply Olcott by 1.1625. For depths over 125 ft Olcott prefers Central Business Depth Table, based on 100 feet.

Buildings: (Example: 1925-10-B: Built 1925, 10 story brick) BSF: Brick stone front. FPC: Fireproof Construction F is frame.

Dimensions: All figures inside lot lines are frontages & depths less decimal.

J. BEIDLER
CAMP & CO.
REAL ESTATE AND RENTING

MANAGEMENT AND SALES
OF INDUSTRIAL PROPERTY
SINCE 1921

TELEPHONE
RAndolph 6-0763

139 N. CLARK ST.
CHICAGO 2, ILLINOIS

James D. Harvey & Co.

REAL ESTATE SALES
LOANS MANAGEMENT

10 SOUTH LASALLE ST.
TELEPHONE CEntral 6-5144
CHICAGO 3

Unit values are for 100 ft. in depth.
See depth tables in front of book

T. 39 N.—R. 14 E. (G3 COM)

N. SEE PAGE 81 A

PART SECTION 15
CHICAGO (West)

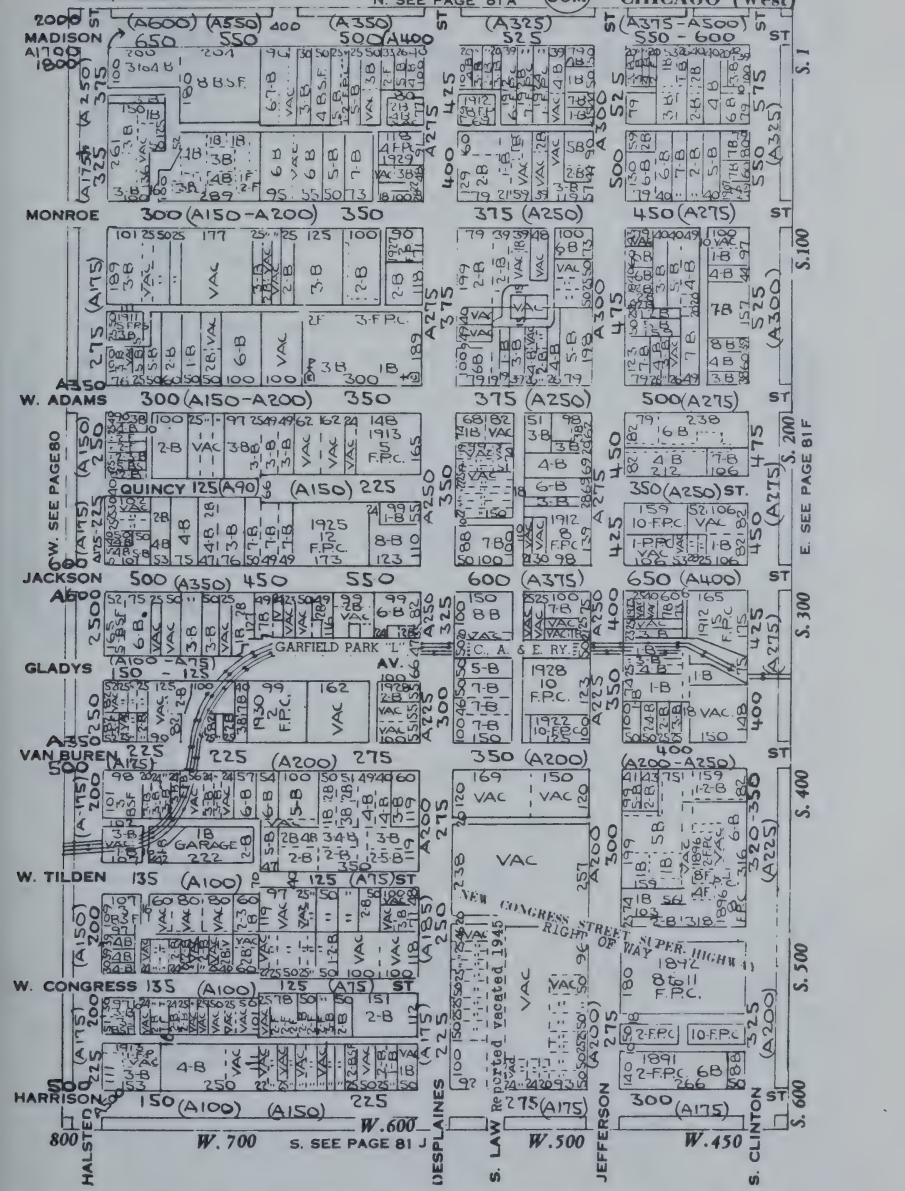

"A" Values: Quadrennial (1951-54 based on 125 ft. in depth. To compare "A" with Olcott, multiply Olcott by 1.1625. For depths over 125 ft Olcott prefers Central Business Depth Table, based on 100 feet.

Buildings: (Example: 1925-10-B: Built 1925, 10 story brick) BSF: Brick stone front. FPC: Fireproof Construction F is frame.

Dimensions: All figures inside lot lines are frontages & depths less decimal.

R. P. MULVANEY & CO.

Real Estate Management

173 W. Madison Street: 'Phone: CEntral 6-6944

LANG, WEISE & CELLA

PROPERTY PROPERLY MANAGED

REAL ESTATE
BUILDING MANAGEMENT
INSURANCE

308 W. Washington Street RAndolph 6-2574

Unit values are for 100 ft. in depth.
See depth tables in front of book

T. 39 N.—R. 14 E.

N. SEE PAGE 81B

PART SECTION 16
(West) (South)

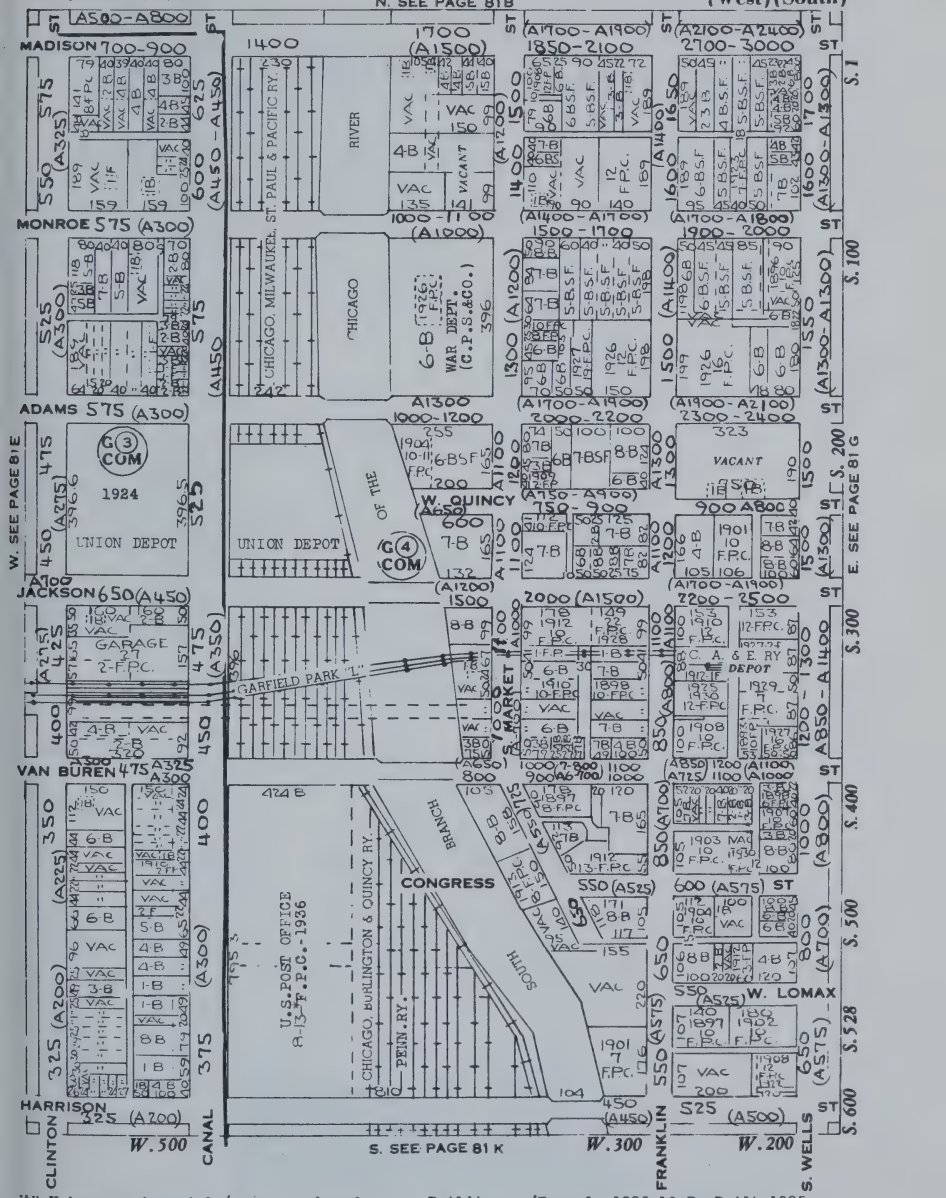

"A" Values: Quadrennial (1951-4) based on 125 ft. in depth. To compare "A" with Olcott, multiply Olcott by 1.1625. For depths over 125 ft Olcott prefers Central Business Depth Table, based on 100 feet.

Buildings: (Example: 1925-10-B: Built 1925, 10 story brick) BSF: Brick stor front. FPC: Fireproof Constructior F is frame.

Dimensions: All figures inside lot lines are frontages & depths less decimal.

HOGAN & FARWELL, INC.

REAL ESTATE

Management

Leasing *Sales*

Mortgages *Insurance*

Appraisals

141 W. Jackson Blvd. WAbash 2-7300

EXPERIENCED PERSONALIZED SERVICE

Commercial and Industrial

•

Real Estate

•

Management Sales Leasing

111 NO. WABASH RA 6-9552

Unit values are for 100 ft. in depth.
See depth tables in front of book.

T. 39 N.—R. 14 E. (G4 COM)

N. SEE PAGE 81 C

PART SECTION 16
CHICAGO (South)



"A" Values: Quadrennial (1951-4) based on 125 ft. in depth. To compare "A" with Olcott, multiply Olcott by 1.1625. For depths over 125 ft Olcott prefers Central Business Depth Table, based on 100 feet.

Buildings: (Example: 1925-10-B: Built 1925, 10 story brick) BSF: Brick stone front. FPC: Fireproof Construction F is frame.

Dimensions: All figures inside lot lines are frontages & depths less decimal.

STURM SBC BICKEL
CORPORATION
REALTORS
COMPLETE REAL ESTATE SERVICE
Sales Management Leasing Insurance
39 S. LA SALLE STREET AN dover 3-1300

Willoughby & Company
Sales *REAL ESTATE* *Leases*
ESTABLISHED 1899
Management - Appraisals - Insurance
77 W. WASHINGTON STREET TELEPHONE CEntral 6-5050

WHITNEY WALL, JR. AND COMPANY
REALTORS
REAL ESTATE - MORTGAGES - INSURANCE
120 SOUTH LA SALLE STREET
CHICAGO 3 Telephone STate 2-1614

PHONE ANdover 3-2258-9
WILLIAM J. HEFTEL
REAL ESTATE
SALES
BUILDING MANAGEMENT
30 NORTH LA SALLE STREET SUITE 501-3 CHICAGO 2

Unit values are for 100 ft. in depth.
See depth tables in front of book.

T. 39 N.—R. 14 E.

N. SEE PAGE 81 D

PART SECTION 15
CHICAGO (South)

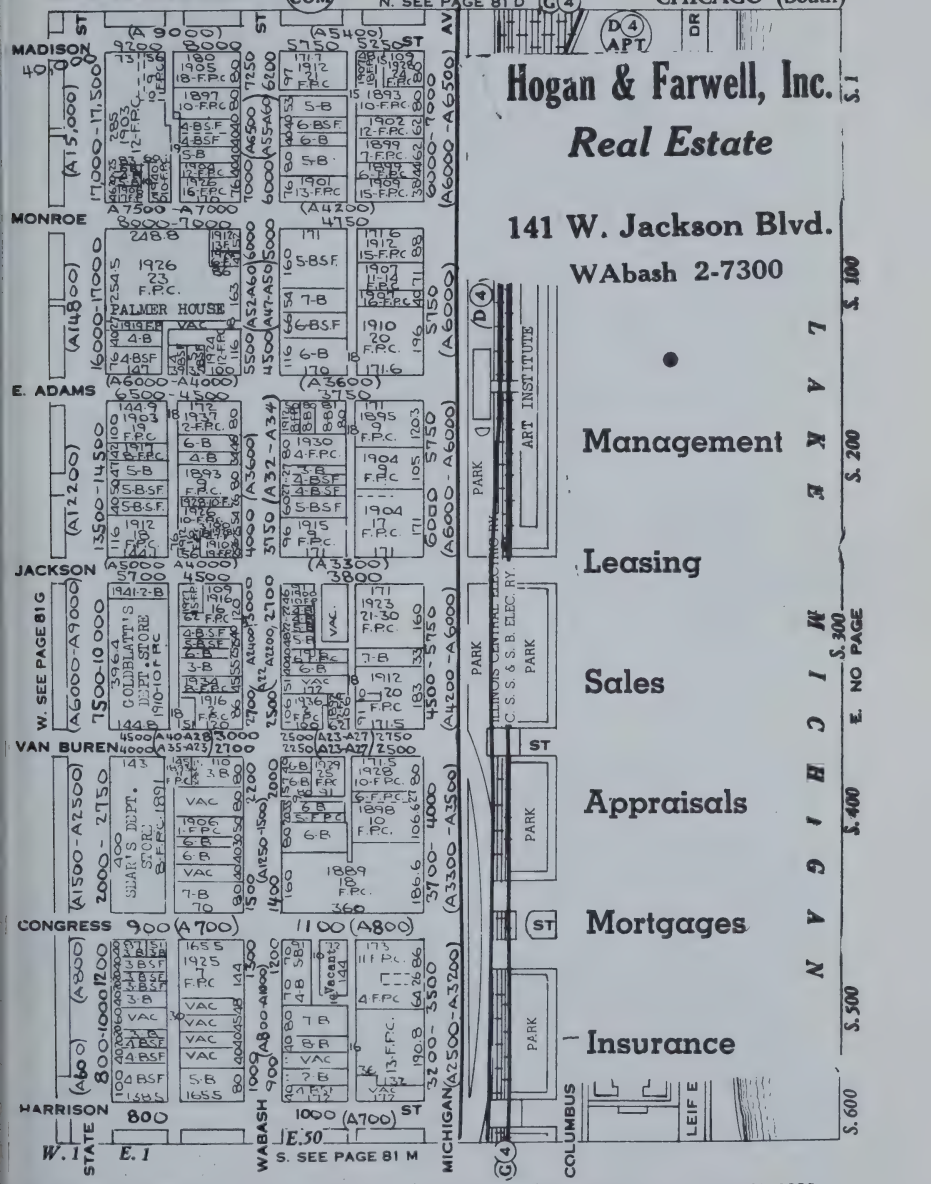

"A" Values: quadrennial (1951-4) based on 125 ft. in depth. To compare "A" with Olcott, multiply Olcott by 1.1625. For depths over 125 ft Olcott prefers Central Business Depth Table, based on 100 feet.

Buildings: (Example: 1925-10-B: Built 1925, 10 story brick) BSF: Brick stone front. FPC: Fireproof Construction F is frame.

Dimensions: All figures inside lot lines are frontages & depths less decimal.

BUILDING GRADE CHARTS FOR RENTALS

AVERAGE ROOMS PER APARTMENT

AGE OF BLDG	5.3 GRADE OF BUILDING 8	7	6	5	4	3	2	1	5.4 GRADE OF BUILDING 8	7	6	5	4	3	2	1	5.5 GRADE OF BUILDING 8	7	6	5	4	3	2	1	AGE OF BLDG
1	−10.54	12.04	13.59	15.27	16.69	18.72	20.73	+	−10.44	11.94	13.49	15.17	16.59	18.52	20.64	+	−10.33	11.84	13.39	15.07	16.79	18.62	20.55	+	1
2	−10.44	11.90	13.42	15.07	16.76	18.56	20.43	+	−10.34	11.80	13.32	14.97	16.66	18.46	20.34	+	−10.23	11.70	13.22	14.87	16.56	18.36	20.25	+	2
3	−10.34	11.77	13.26	14.87	16.54	18.30	20.13	+	−10.23	11.67	13.16	14.77	16.44	18.20	20.04	+	−10.13	11.57	13.06	14.68	16.34	18.11	19.95	+	3
4	−10.24	11.63	13.09	14.67	16.30	18.03	19.83	+	−10.13	11.53	12.99	14.57	16.20	17.94	19.74	+	−10.03	11.43	12.89	14.48	16.11	17.85	19.65	+	4
5	−10.13	11.49	12.93	14.47	16.07	17.77	19.53	+	−10.03	11.39	12.83	14.37	15.97	17.68	19.44	+	−9.93	11.29	12.73	14.28	15.88	17.59	19.35	+	5
6	−10.04	11.37	12.77	14.29	15.87	17.53	19.27	+	−9.94	11.27	12.68	14.20	15.77	17.44	19.18	+	−9.84	11.17	12.59	14.11	15.68	17.35	19.09	+	6
7	−9.95	11.25	12.61	14.12	15.67	17.30	18.99	+	−9.85	11.15	12.53	14.03	15.57	17.21	18.91	+	−9.75	11.05	12.45	13.94	15.48	17.12	18.83	+	7
8	−9.86	11.12	12.45	13.94	15.46	17.06	18.75	+	−9.76	11.02	12.37	13.85	15.37	16.97	18.66	+	−9.67	10.92	12.30	13.76	15.28	16.88	18.58	+	8
9	−9.76	11.00	12.29	13.76	15.26	16.83	18.48	+	−9.67	10.90	12.11	13.67	15.17	16.74	18.40	+	−9.58	10.80	12.16	13.59	15.08	16.65	18.32	+	9
10	−9.67	10.88	12.13	13.59	15.06	16.59	18.22	+	−9.58	10.78	12.07	13.50	14.97	16.50	18.14	+	−9.49	10.68	12.02	13.42	14.88	16.41	18.06	+	10
11	−9.59	10.78	12.01	13.44	14.88	16.39	17.99	+	−9.50	10.68	11.95	13.35	14.89	16.30	17.91	+	−9.41	10.58	11.89	13.27	14.70	16.21	17.83	+	11
12	−9.50	10.67	11.90	13.28	14.70	16.20	17.76	+	−9.41	10.57	11.83	13.20	14.61	16.11	17.68	+	−9.32	10.47	11.76	13.12	14.52	16.02	17.60	+	12
13	−9.42	10.56	11.79	13.13	14.51	15.99	17.54	+	−9.33	10.47	11.71	13.04	14.52	15.90	17.46	+	−9.24	10.37	11.64	12.96	14.34	15.82	17.38	+	13
14	−9.33	10.45	11.67	12.97	14.33	15.80	17.31	+	−9.24	10.36	11.59	12.89	14.31	15.71	17.23	+	−9.15	10.26	11.51	12.81	14.16	15.63	17.15	+	14
15	−9.25	10.35	11.56	12.82	14.15	15.60	17.08	+	−9.16	10.25	11.47	12.74	14.06	15.51	17.00	+	−9.07	10.16	11.38	12.66	13.98	15.43	16.92	+	15
16	−9.18	10.26	11.45	12.69	13.99	15.42	16.88	+	−9.09	10.16	11.36	12.61	13.91	15.34	16.80	+	−9.00	10.07	11.27	12.53	13.83	15.26	16.72	+	16
17	−9.10	10.17	11.33	12.56	13.84	15.24	16.68	+	−9.01	10.08	11.24	12.48	13.76	15.16	16.60	+	−8.92	9.99	11.15	12.40	13.68	15.08	16.52	+	17
18	−9.03	10.08	11.22	12.44	13.68	15.07	16.48	+	−8.94	9.99	11.13	12.36	13.60	14.99	16.40	+	−8.85	9.90	11.04	12.28	13.52	14.91	16.33	+	18
19	−8.95	10.00	11.11	12.31	13.53	14.88	16.28	+	−8.86	9.91	11.02	12.23	13.45	14.80	16.20	+	−8.77	9.82	10.92	12.15	13.37	14.73	16.13	+	19
20	−8.88	9.91	11.00	12.18	13.38	14.71	16.08	+	−8.79	9.82	10.91	12.10	13.30	14.63	16.00	+	−8.70	9.73	10.81	12.02	13.22	14.56	15.93	+	20
21	−8.82	9.83	10.91	12.07	13.26	14.56	15.92	+	−8.73	9.75	10.81	11.99	13.18	14.48	15.84	+	−8.64	9.66	10.72	11.91	13.10	14.41	15.77	+	21
22	−8.76	9.76	10.80	11.96	13.15	14.41	15.76	+	−8.67	9.68	10.71	11.88	13.05	14.33	15.68	+	−8.58	9.59	10.62	11.80	12.98	14.26	15.61	+	22
23	−8.70	9.69	10.71	11.84	13.01	14.26	15.59	+	−8.62	9.60	10.62	11.76	12.93	14.19	15.52	+	−8.53	9.52	10.53	11.68	12.85	14.12	15.44	+	23
24	−8.64	9.62	10.61	11.73	12.89	14.11	15.43	+	−8.56	9.53	10.52	11.65	12.81	14.04	15.36	+	−8.47	9.45	10.43	11.57	12.73	13.97	15.28	+	24
25	−8.58	9.54	10.51	11.62	12.77	13.96	15.27	+	−8.50	9.46	10.43	11.54	12.69	13.89	15.20	+	−8.41	9.38	10.34	11.46	12.61	13.82	15.12	+	25
26	−8.53	9.47	10.44	11.52	12.66	13.84	15.13	+	−8.44	9.39	10.36	11.44	12.58	13.76	15.05	+	−8.36	9.31	10.27	11.36	12.50	13.69	14.98	+	26
27	−8.47	9.41	10.37	11.43	12.55	13.72	14.99	+	−8.39	9.33	10.28	11.35	12.48	13.64	14.91	+	−8.31	9.25	10.20	11.27	12.40	13.57	14.84	+	27
28	−8.41	9.34	10.29	11.33	12.45	13.59	14.84	+	−8.35	9.26	10.21	11.25	12.37	13.52	14.77	+	−8.25	9.18	10.12	11.17	12.29	13.44	14.70	+	28
29	−8.36	9.28	10.22	11.24	12.34	13.47	14.70	+	−8.28	9.20	10.13	11.16	12.27	13.40	14.63	+	−8.20	9.12	10.05	11.08	12.19	13.32	14.56	+	29
30	−8.30	9.21	10.15	11.14	12.23	13.35	14.56	+	−8.23	9.15	10.06	11.06	12.16	13.27	14.49	+	−8.15	9.05	9.98	10.98	12.08	13.19	14.42	+	30
31	−8.26	9.16	10.09	11.07	12.15	13.26	14.46	+	−8.18	9.08	10.01	10.99	12.08	13.19	14.39	+	−8.10	9.00	9.93	10.91	12.00	13.11	14.32	+	31
32	−8.21	9.11	10.03	11.00	12.07	13.18	14.36	+	−8.14	9.03	9.95	10.93	12.00	13.10	14.29	+	−8.06	8.95	9.87	10.85	11.92	13.03	14.22	+	32
33	−8.17	9.06	9.98	10.93	12.00	13.08	14.25	+	−8.08	8.98	9.90	10.85	11.92	13.01	14.18	+	−8.01	8.90	9.82	10.78	11.85	12.94	14.11	+	33
34	−8.12	9.01	9.92	10.86	11.92	13.00	14.15	+	−8.05	8.93	9.84	10.79	11.85	12.93	14.08	+	−7.97	8.85	9.76	10.72	11.77	12.86	14.01	+	34
35	−8.08	8.96	9.86	10.79	11.84	12.92	14.05	+	−8.00	8.88	9.79	10.72	11.76	12.85	13.98	+	−7.92	8.80	9.71	10.65	11.69	12.78	13.91	+	35
36	−8.05	8.93	9.84	10.77	11.81	12.87	13.98	+	−7.97	8.87	9.77	10.70	11.73	12.81	13.92	+	−7.89	8.79	9.70	10.64	11.67	12.75	13.85	+	36
37	−8.02	8.93	9.82	10.75	11.77	12.84	13.92	+	−7.94	8.86	9.75	10.69	11.71	12.78	13.85	+	−7.86	8.79	9.69	10.63	11.65	12.72	13.79	+	37
38	−7.99	8.91	9.81	10.71	11.74	12.79	13.85	+	−7.91	8.85	9.74	10.66	11.68	12.74	13.79	+	−7.83	8.78	9.69	10.61	11.65	12.69	13.72	+	38
39	−7.96	8.90	9.78	10.68	11.71	12.76	13.78	+	−7.88	8.84	9.73	10.65	11.66	12.71	13.72	+	−7.80	8.78	9.68	10.60	11.61	12.66	13.66	+	39
40	−7.93	8.88	9.76	10.67	11.67	12.71	13.72	+	−7.85	8.82	9.72	10.63	11.63	12.67	13.66	+	−7.77	8.77	9.67	10.59	11.58	12.63	13.60	+	40
41	−7.92	8.86	9.75	10.66	11.66	12.68	13.69	+	−7.84	8.81	9.71	10.62	11.62	12.64	13.63	+	−7.76	8.75	9.66	10.58	11.58	12.60	13.57	+	41
42	−7.90	8.85	9.74	10.65	11.64	12.66	13.66	+	−7.82	8.79	9.70	10.61	11.61	12.61	13.60	+	−7.74	8.73	9.66	10.57	11.57	12.57	13.54	+	42
43	−7.89	8.83	9.73	10.63	11.62	12.63	13.64	+	−7.81	8.78	9.69	10.60	11.59	12.58	13.58	+	−7.73	8.72	9.65	10.56	11.56	12.54	13.52	+	43
44	−7.88	8.82	9.73	10.62	11.61	12.60	13.61	+	−7.79	8.76	9.69	10.59	11.58	12.57	13.55	+	−7.71	8.70	9.65	10.55	11.55	12.53	13.49	+	44
45	−7.87	8.80	9.72	10.61	11.59	12.57	13.58	+	−7.78	8.74	9.68	10.57	11.57	12.55	13.52	+	−7.70	8.68	9.64	10.54	11.54	12.48	13.46	+	45
46	−7.87	8.79	9.70	10.59	11.58	12.55	13.56	+	−7.78	8.73	9.66	10.56	11.55	12.50	13.50	+	−7.70	8.67	9.62	10.52	11.52	12.45	13.44	+	46
47	−7.86	8.78	9.68	10.58	11.55	12.53	13.54	+	−7.78	8.72	9.64	10.54	11.51	12.48	13.48	+	−7.70	8.66	9.59	10.50	11.48	12.43	13.42	+	47
48	−7.86	8.77	9.67	10.56	11.53	12.50	13.51	+	−7.78	8.70	9.62	10.51	11.49	12.45	13.45	+	−7.69	8.64	9.57	10.47	11.45	12.40	13.39	+	48
49	−7.85	8.76	9.65	10.55	11.50	12.49	13.50	+	−7.77	8.70	9.59	10.50	11.46	12.43	13.43	+	−7.69	8.63	9.54	10.45	11.41	12.38	13.37	+	49
50	−7.85	8.75	9.64	10.53	11.48	12.46	13.48	+	−7.77	8.69	9.58	10.48	11.43	12.41	13.42	+	−7.69	8.62	9.52	10.43	11.38	12.35	13.35	+	50
55	−7.84	8.74	9.59	10.45	11.42	12.42	13.47	+	−7.76	8.67	9.52	10.37	11.36	12.36	13.41	+	−7.68	8.60	9.45	10.36	11.29	12.29	13.34	+	55

N O T E

4 AVERAGE ROOMS PER APARTMENT TO BE COMPUTED TO THE NEAREST 10 (AS 5.44 = 5.4) (AS 5.77 = 5.8) AND ROOMS ABOVE BASEMENT TO BE USED IN DETERMINATION OF AVERAGE ROOMS. BUT DIVIDE GROSS INCOME PER MONTH OF ENTIRE BUILDING BY ROOMS ABOVE BASEMENT TO DETERMINE RENTAL PER ROOM PER MONTH

1. INDICATED FIGURES ARE AVERAGE RENTALS IN DOLLARS PER MONTH PER ROOM
2. GRADE OF BUILDING IS DETERMINED BY RENTAL BETWEEN TWO INDICATED FIGURES, BASED ON AGE OF BUILDING AND AVERAGE ROOMS PER APARTMENT
3. MARGINAL RENT CASES TO BE CONSIDERED A GRADE LOWER

DCS 179 2C 5-47

Continued opposite map 81K

Unit values are for 100 ft. in depth.
See depth tables in front of book.

T. 39 N.—R. 14 E.

N. SEE PAGE 81 E

PART SECTION 16
CHICAGO (West)

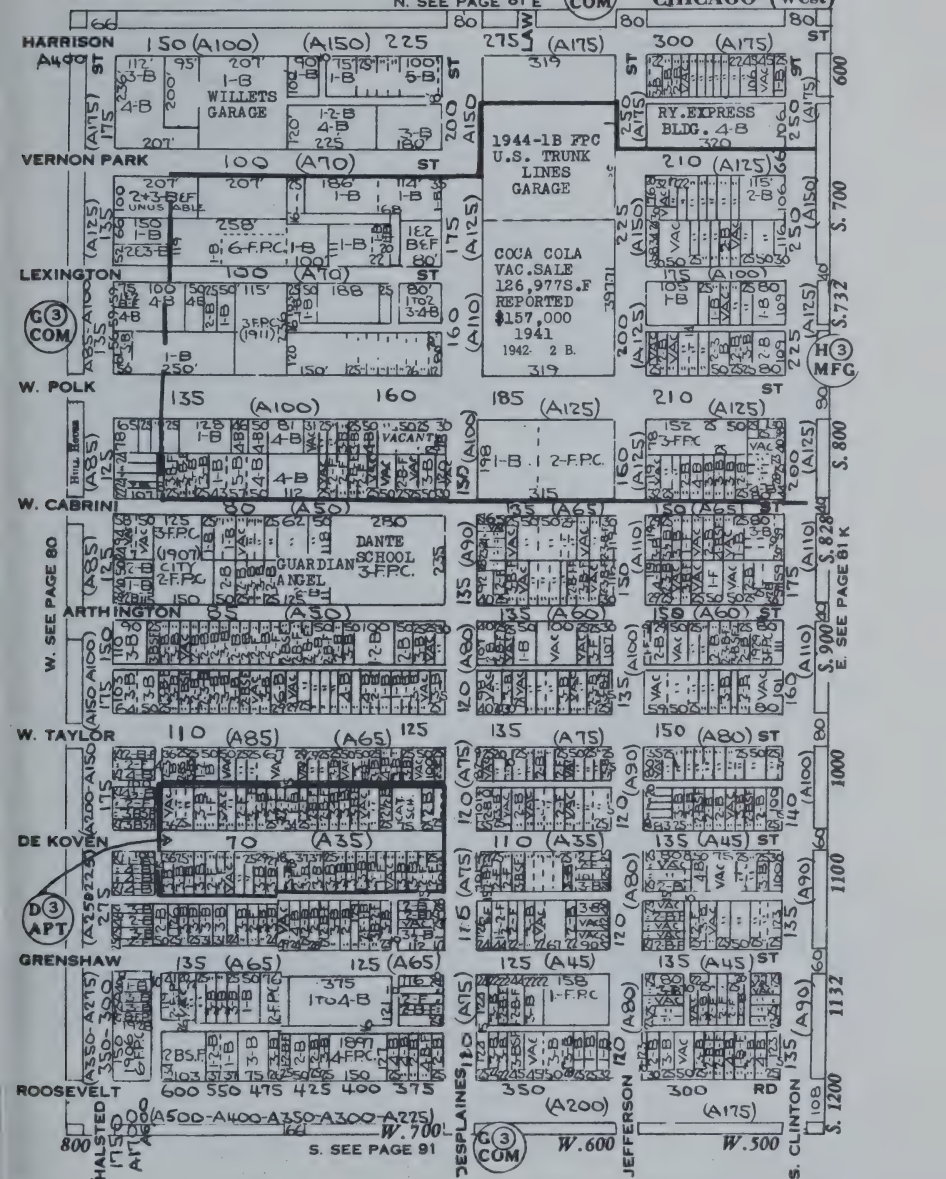

"A" Values: Quadrennial (1951-54 based on 125 ft. in depth. To compare "A" with Olcott, multiply Olcott by 1.1625. For depths over 125 ft Olcott prefers Central Business Depth Table, based on 100 feet.

Buildings: (Example: 1925-10-B: Built 1925, 10 story brick) BSF: Brick stone front. FPC: Fireproof Construction F is frame.

Dimensions: All figures inside lot lines are frontages & depths less decimal.

 Continued from map 81J

BUILDING GRADE CHARTS BASED ON RENTALS

AVERAGE ROOMS PER APARTMENT

AGE OF BLDG	G0 GRADE OF BUILDING 8	7	6	5	4	3	2	1	G.1 GRADE OF BUILDING 8	7	6	5	4	3	2	1	G.2 GRADE OF BUILDING 8	7	6	5	4	3	2	1	AGE OF BLDG
1	9.24	11.33	12.92	14.54	16.33	18.15	20.07	+	9.75	11.24	12.83	14.47	16.14	18.06	19.87	+	9.67	11.16	12.74	14.39	16.16	17.97	19.88	+	1
2	9.75	11.20	12.77	14.29	16.11	17.96	19.78	+	9.66	11.11	12.68	14.23	16.03	17.81	19.69	+	9.57	11.03	12.60	14.17	15.94	17.73	19.60	+	2
3	9.67	11.06	12.61	14.05	15.89	17.69	19.46	+	9.58	10.98	12.53	14.00	15.81	17.56	19.39	+	9.49	10.90	12.45	13.95	15.72	17.48	19.30	+	3
4	9.58	10.93	12.46	13.80	15.67	17.39	19.19	+	9.49	10.85	12.38	13.76	15.59	17.31	19.11	+	9.40	10.77	12.31	13.72	15.51	17.23	19.02	+	4
5	9.49	10.79	12.30	13.58	15.45	17.14	18.89	+	9.40	10.71	12.23	13.53	15.37	17.06	18.81	+	9.31	10.63	12.16	13.50	15.29	16.98	18.73	+	5
6	9.40	10.68	12.15	13.44	15.26	16.91	18.64	+	9.31	10.60	12.08	13.40	15.18	16.83	18.56	+	9.22	10.52	12.01	13.37	15.10	16.76	18.49	+	6
7	9.31	10.57	12.01	13.23	15.06	16.68	18.39	+	9.22	10.49	11.94	13.28	14.98	16.61	18.31	+	9.13	10.41	11.86	13.23	14.90	16.54	18.24	+	7
8	9.21	10.46	11.86	13.22	14.87	16.46	18.13	+	9.12	10.38	11.78	13.16	14.79	16.39	18.06	+	9.04	10.30	11.71	13.10	14.71	16.32	17.99	+	8
9	9.12	10.35	11.72	13.11	14.67	16.23	17.88	+	9.04	10.27	11.69	13.04	14.60	16.16	17.81	+	8.95	10.19	11.56	12.97	14.52	16.09	17.74	+	9
10	9.03	10.24	11.57	13.00	14.48	16.00	17.63	+	8.95	10.16	11.49	12.92	14.41	15.93	17.56	+	8.87	10.07	11.41	12.84	14.33	15.87	17.49	+	10
11	8.95	10.14	11.44	12.85	14.31	15.81	17.41	+	8.87	10.06	11.36	12.77	14.24	15.74	17.34	+	8.79	9.99	11.29	12.69	14.16	15.67	17.27	+	11
12	8.88	10.04	11.31	12.71	14.14	15.62	17.19	+	8.80	9.97	11.24	12.63	14.07	15.55	17.12	+	8.72	9.90	11.16	12.55	14.00	15.48	17.05	+	12
13	8.80	9.94	11.19	12.56	13.97	15.43	16.96	+	8.72	9.88	11.12	12.48	13.90	15.36	16.90	+	8.64	9.82	11.05	12.41	13.82	15.29	16.83	+	13
14	8.73	9.84	11.06	12.42	13.80	15.24	16.74	+	8.65	9.79	10.99	12.34	13.73	15.17	16.68	+	8.57	9.74	10.92	12.27	13.65	15.10	16.61	+	14
15	8.65	9.74	10.93	12.27	13.65	15.05	16.52	+	8.57	9.70	10.86	12.20	13.56	14.98	16.46	+	8.49	9.65	10.79	12.12	13.48	14.91	16.40	+	15
16	8.58	9.66	10.82	12.14	13.48	14.88	16.33	+	8.50	9.61	10.75	12.07	13.41	14.81	16.27	+	8.42	9.56	10.68	12.00	13.33	14.74	16.21	+	16
17	8.51	9.58	10.71	12.01	13.32	14.71	16.14	+	8.43	9.52	10.64	11.94	13.25	14.64	16.08	+	8.35	9.47	10.57	11.87	13.18	14.57	16.02	+	17
18	8.44	9.49	10.61	11.87	13.17	14.53	15.94	+	8.36	9.43	10.54	11.80	13.10	14.46	15.88	+	8.29	9.37	10.47	11.73	13.03	14.40	15.82	+	18
19	8.37	9.41	10.50	11.74	13.01	14.36	15.75	+	8.29	9.35	10.43	11.67	12.94	14.29	15.69	+	8.22	9.27	10.36	11.61	12.87	14.23	15.63	+	19
20	8.30	9.33	10.39	11.61	12.86	14.19	15.56	+	8.22	9.26	10.32	11.55	12.79	14.13	15.50	+	8.15	9.19	10.25	11.48	12.72	14.06	15.44	+	20
21	8.24	9.26	10.31	11.50	12.74	14.05	15.40	+	8.17	9.19	10.24	11.44	12.67	13.99	15.34	+	8.09	9.12	10.17	11.37	12.60	13.92	15.28	+	21
22	8.18	9.19	10.22	11.39	12.61	13.91	15.25	+	8.11	9.12	10.15	11.33	12.54	13.84	15.19	+	8.03	9.05	10.08	11.26	12.48	13.78	15.13	+	22
23	8.12	9.12	10.14	11.28	12.49	13.76	15.09	+	8.05	9.05	10.07	11.23	12.42	13.70	15.03	+	7.98	8.98	10.00	11.15	12.35	13.63	14.97	+	23
24	8.06	9.05	10.05	11.17	12.36	13.62	14.94	+	7.99	8.98	9.98	11.11	12.29	13.55	14.88	+	7.92	8.92	9.91	11.04	12.23	13.49	14.82	+	24
25	8.00	8.98	9.97	11.06	12.24	13.48	14.78	+	7.93	8.91	9.90	11.00	12.17	13.41	14.72	+	7.86	8.85	9.83	10.93	12.11	13.35	14.66	+	25
26	7.94	8.92	9.90	10.97	12.14	13.36	14.65	+	7.87	8.85	9.83	10.91	12.07	13.29	14.59	+	7.80	8.79	9.76	10.84	12.01	13.23	14.53	+	26
27	7.89	8.86	9.83	10.88	12.04	13.24	14.52	+	7.82	8.79	9.76	10.82	11.97	13.18	14.46	+	7.75	8.73	9.69	10.75	11.91	13.11	14.40	+	27
28	7.83	8.80	9.76	10.78	11.94	13.12	14.38	+	7.76	8.73	9.69	10.72	11.88	13.06	14.32	+	7.69	8.66	9.62	10.66	11.81	12.99	14.26	+	28
29	7.78	8.74	9.69	10.69	11.84	13.00	14.25	+	7.71	8.67	9.62	10.63	11.78	12.94	14.19	+	7.64	8.60	9.55	10.57	11.71	12.88	14.13	+	29
30	7.72	8.68	9.62	10.60	11.74	12.88	14.12	+	7.65	8.61	9.55	10.54	11.68	12.82	14.06	+	7.58	8.54	9.48	10.48	11.61	12.76	14.00	+	30
31	7.68	8.63	9.56	10.53	11.66	12.79	14.02	+	7.61	8.56	9.49	10.47	11.60	12.73	13.96	+	7.54	8.50	9.43	10.41	11.53	12.67	13.91	+	31
32	7.63	8.58	9.51	10.47	11.58	12.70	13.92	+	7.56	8.52	9.44	10.41	11.52	12.64	13.86	+	7.49	8.45	9.38	10.35	11.45	12.58	13.81	+	32
33	7.59	8.53	9.45	10.40	11.49	12.62	13.81	+	7.52	8.47	9.39	10.34	11.43	12.56	13.76	+	7.45	8.41	9.33	10.28	11.37	12.50	13.71	+	33
34	7.54	8.48	9.40	10.34	11.41	12.53	13.71	+	7.47	8.42	9.34	10.28	11.35	12.47	13.66	+	7.40	8.36	9.28	10.21	11.29	12.41	13.61	+	34
35	7.50	8.43	9.34	10.27	11.33	12.44	13.61	+	7.43	8.37	9.28	10.21	11.27	12.38	13.56	+	7.36	8.31	9.22	10.14	11.21	12.32	13.51	+	35
36	7.47	8.40	9.30	10.23	11.28	12.39	13.55	+	7.40	8.34	9.24	10.17	11.22	12.33	13.50	+	7.33	8.28	9.18	10.10	11.16	12.27	13.45	+	36
37	7.44	8.36	9.27	10.19	11.23	12.34	13.50	+	7.37	8.30	9.21	10.13	11.17	12.28	13.45	+	7.30	8.25	9.15	10.06	11.11	12.22	13.40	+	37
38	7.41	8.33	9.23	10.16	11.19	12.28	13.44	+	7.34	8.27	9.17	10.08	11.13	12.22	13.39	+	7.27	8.21	9.11	10.02	11.07	12.16	13.33	+	38
39	7.38	8.29	9.20	10.10	11.14	12.23	13.39	+	7.31	8.23	9.14	10.04	11.08	12.17	13.33	+	7.24	8.18	9.08	9.98	11.01	12.11	13.28	+	39
40	7.35	8.26	9.16	10.06	11.09	12.18	13.33	+	7.28	8.20	9.10	10.00	11.03	12.12	13.27	+	7.20	8.15	9.04	9.94	10.97	12.06	13.22	+	40
41	7.34	8.25	9.15	10.04	11.06	12.15	13.30	+	7.27	8.19	9.09	9.98	11.00	12.09	13.24	+	7.19	8.14	9.03	9.92	10.95	12.03	13.18	+	41
42	7.34	8.24	9.13	10.03	11.03	12.13	13.27	+	7.27	8.18	9.07	9.97	10.97	12.07	13.21	+	7.19	8.12	9.01	9.91	10.92	12.01	13.15	+	42
43	7.33	8.24	9.12	10.01	11.01	12.10	13.25	+	7.26	8.18	9.05	9.95	10.95	12.04	13.17	+	7.18	8.12	8.99	9.89	10.90	11.98	13.11	+	43
44	7.33	8.23	9.10	10.00	10.98	12.08	13.20	+	7.25	8.17	9.05	9.94	10.92	12.02	13.14	+	7.18	8.11	8.99	9.88	10.87	11.96	13.08	+	44
45	7.32	8.22	9.09	9.99	10.95	12.05	13.17	+	7.25	8.16	9.03	9.92	10.90	11.99	13.11	+	7.17	8.10	8.97	9.86	10.84	11.93	13.05	+	45
46	7.32	8.22	9.09	9.97	10.94	12.03	13.15	+	7.25	8.16	9.03	9.91	10.89	11.97	13.09	+	7.17	8.10	8.97	9.85	10.83	11.91	13.03	+	46
47	7.32	8.21	9.08	9.97	10.93	12.01	13.13	+	7.25	8.15	9.02	9.91	10.88	11.95	13.07	+	7.17	8.09	8.96	9.85	10.82	11.89	13.01	+	47
48	7.32	8.21	9.08	9.96	10.91	11.99	13.10	+	7.24	8.15	9.02	9.90	10.86	11.93	13.04	+	7.17	8.09	8.96	9.84	10.81	11.88	12.98	+	48
49	7.32	8.20	9.07	9.96	10.90	11.97	13.08	+	7.24	8.15	9.01	9.90	10.85	11.91	13.02	+	7.17	8.08	8.95	9.84	10.80	11.86	12.97	+	49
50	7.32	8.20	9.07	9.95	10.89	11.95	13.06	+	7.24	8.14	9.01	9.88	10.84	11.89	13.00	+	7.17	8.08	8.95	9.83	10.79	11.84	12.95	+	50
55	7.31	8.19	9.06	9.77	10.88	11.94	13.05	+	7.23	8.13	9.00	9.74	10.83	11.89	12.99	+	7.16	8.07	8.94	9.71	10.78	11.83	12.94	+	55

NOTE

1. INDICATED FIGURES ARE AVERAGE RENTALS IN DOLLARS PER MONTH PER ROOM.
2. GRADE OF BUILDING IS DETERMINED BY RENTAL, BETWEEN TWO INDICATED FIGURES, BASED ON AGE OF BUILDING AND AVERAGE ROOMS PER APARTMENT.
3. MARGINAL RENT CASES TO BE CONSIDERED A GRADE LOWER.
4. AVERAGE ROOMS PER APARTMENT TO BE COMPUTED TO THE NEAREST 10 (AS 5.44 = 5.4) (AS 5.77 = 5.8) AND ONLY APARTMENTS AND ROOMS ABOVE BASEMENT TO BE USED IN DETERMINATION OF AVERAGE ROOMS PER APARTMENT, BUT DIVIDE GROSS INCOME PER MONTH OF ENTIRE BUILDING BY ROOMS ABOVE BASEMENT TO DETERMINE RENTAL PER ROOM PER MONTH.

DCS 182 2C 5-47

Continued opposite map 81L

Unit values are for 100 ft. in depth. See depth tables in front of book.

T. 39 N.—R. 14 E.

N. SEE PAGE 81F

PART SECTION 16
CHICAGO (West)

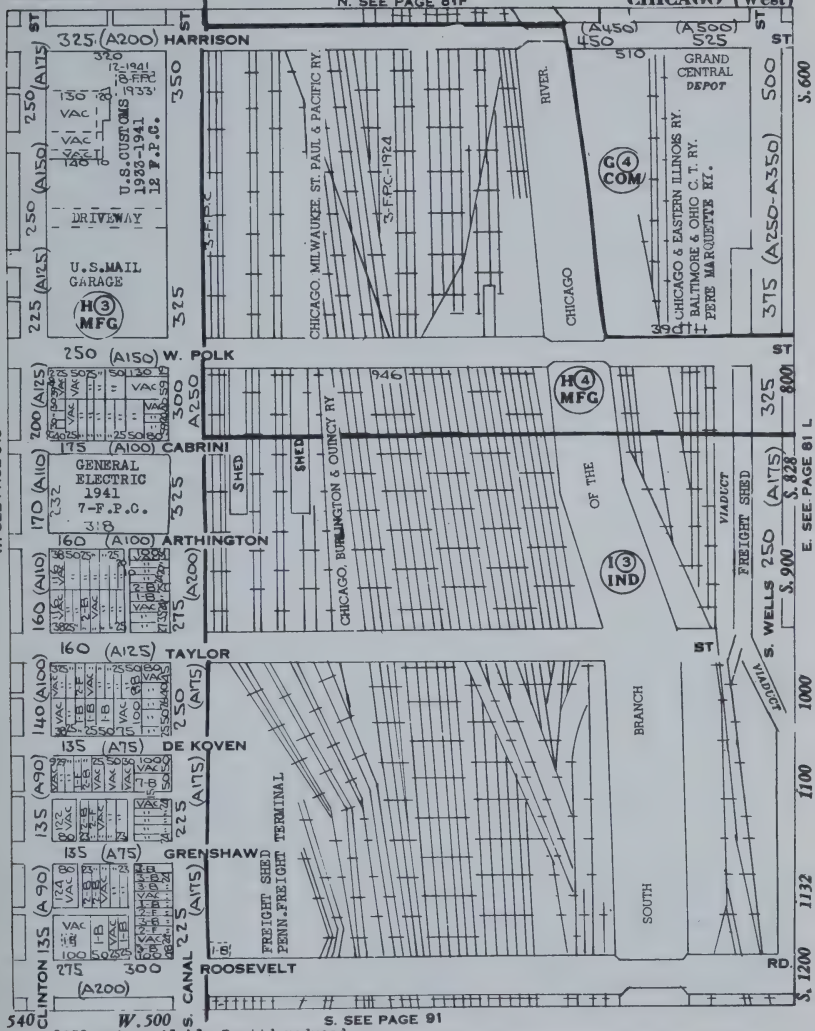

1951 not available. Rept'd reduced

"A" Values: Quadrennial (1947-50) based on 125 ft. in depth. To compare "A" with Olcott, multiply Olcott by 1.1625. For depths over 125 ft Olcott prefers Central Business Depth Table, based on 100 feet.

Buildings: (Example: 1925-10-B: Built 1925, 10 story brick) BSF: Brick stone front. FPC: Fireproof Construction F is frame.

Dimensions: All figures inside lot lines are frontages & depths less decimal.

 Continued from map 81X

BUILDING GRADE CHARTS BASED ON RENTALS

AVERAGE ROOMS PER APARTMENT

AGE OF BLDG	6.7 GRADE OF BUILDING 8	7	6	5	4	3	2	1		6.8 GRADE OF BUILDING 8	7	6	5	4	3	2	1		6.9 GRADE OF BUILDING 8	7	6	5	4	3	2	1		7.0 GRADE OF BUILDING 8	7	6	5	4	3	2	1	AGE OF BLDG
1	−	9.21	10.46	12.48	13.55	15.49	17.51	19.42	+	−	9.12	10.37	12.18	13.85	15.37	17.42	19.35	+	−	9.02	10.46	12.48	13.74	15.48	17.32	19.25	+	−	8.92	10.35	11.98	13.63	15.38	17.22	19.16	+	1
2	−	9.12	10.56	12.15	13.77	15.48	17.27	19.15	+	−	9.03	10.45	12.04	13.66	15.38	17.18	19.06	+	−	8.93	10.35	11.94	13.56	15.27	17.08	18.98	+	−	8.84	10.26	11.84	13.45	15.17	16.98	18.89	+	2
3	−	9.04	10.45	12.01	13.59	15.26	17.03	18.87	+	−	8.95	10.34	11.90	13.48	15.16	16.93	18.78	+	−	8.86	10.24	11.80	13.38	15.05	16.84	17.70	+	−	8.77	10.14	11.70	13.27	14.95	16.74	18.61	+	3
4	−	8.95	10.32	11.87	13.40	15.05	16.79	18.60	+	−	8.86	10.23	11.77	13.30	14.95	16.70	18.51	+	−	8.78	10.13	11.66	13.19	14.84	16.60	18.43	+	−	8.69	10.03	11.56	13.09	14.74	16.50	18.34	+	4
5	−	8.86	10.21	11.73	13.22	14.84	16.55	18.32	+	−	8.78	10.12	11.63	13.12	14.73	16.46	18.24	+	−	8.69	10.02	11.52	13.01	14.63	16.36	18.15	+	−	8.61	9.93	11.42	12.91	14.53	16.26	18.06	+	5
6	−	8.78	10.10	11.59	13.06	14.65	16.34	18.08	+	−	8.70	10.01	11.49	12.96	14.55	16.23	18.00	+	−	8.61	9.92	11.39	12.86	14.45	16.15	17.91	+	−	8.53	9.83	11.28	12.76	14.35	16.05	17.82	+	6
7	−	8.70	9.99	11.44	12.90	14.47	16.12	17.84	+	−	8.62	9.91	11.35	12.80	14.37	16.03	17.75	+	−	8.53	9.82	11.25	12.71	14.27	15.93	17.67	+	−	8.45	9.73	11.15	12.61	14.17	15.83	17.58	+	7
8	−	8.62	9.88	11.30	12.74	14.29	15.91	17.59	+	−	8.53	9.79	11.20	12.64	14.19	15.81	17.51	+	−	8.45	9.71	11.11	12.55	14.10	15.72	17.42	+	−	8.37	9.62	11.02	12.45	14.00	15.62	17.33	+	8
9	−	8.54	9.77	11.15	12.58	14.11	15.69	17.35	+	−	8.45	9.69	11.06	12.48	14.01	15.60	17.26	+	−	8.37	9.60	10.97	12.39	13.92	15.50	17.18	+	−	8.29	9.52	10.88	12.30	13.82	15.40	17.09	+	9
10	−	8.46	9.66	11.01	12.41	13.92	15.48	17.11	+	−	8.37	9.58	10.92	12.33	13.83	15.38	17.02	+	−	8.29	9.50	10.84	12.24	13.73	15.29	16.94	+	−	8.21	9.42	10.75	12.15	13.64	15.19	16.85	+	10
11	−	8.39	9.59	10.84	12.23	13.75	15.28	16.90	+	−	8.30	9.51	10.81	12.19	13.65	15.19	16.81	+	−	8.22	9.42	10.72	12.10	13.56	15.09	16.73	+	−	8.14	9.34	10.64	12.01	13.46	15.00	16.64	+	11
12	−	8.31	9.52	10.78	12.14	13.58	15.10	16.68	+	−	8.23	9.43	10.69	12.05	13.48	15.00	16.59	+	−	8.14	9.34	10.61	11.97	13.39	14.91	16.51	+	−	8.06	9.25	10.53	11.88	13.29	14.82	16.42	+	12
13	−	8.24	9.45	10.66	11.00	13.40	14.92	16.47	+	−	8.15	9.36	10.58	11.92	13.31	14.81	16.38	+	−	8.07	9.26	10.49	11.83	13.21	14.72	16.30	+	−	7.99	9.17	10.41	11.74	13.11	14.63	16.21	+	13
14	−	8.16	9.38	10.55	11.87	13.23	14.71	16.25	+	−	8.08	9.28	10.46	11.78	13.14	14.63	16.16	+	−	7.99	9.18	10.38	11.70	13.04	14.54	16.08	+	−	7.91	9.08	10.30	11.61	12.94	14.45	15.99	+	14
15	−	8.09	9.31	10.43	11.73	13.06	14.52	16.04	+	−	8.01	9.21	10.35	11.64	12.96	14.43	15.95	+	−	7.92	9.10	10.27	11.56	12.86	14.35	15.87	+	−	7.84	9.00	10.19	11.47	12.76	14.26	15.78	+	15
16	−	8.03	9.21	10.32	11.61	12.92	14.36	15.84	+	−	7.94	9.12	10.25	11.52	12.82	14.27	15.75	+	−	7.86	9.02	10.17	11.44	12.73	14.13	15.66	+	−	7.78	8.92	10.09	11.35	12.63	14.10	15.57	+	16
17	−	7.96	9.12	10.22	11.49	12.78	14.19	15.64	+	−	7.87	9.02	10.14	11.40	12.68	14.10	15.55	+	−	7.79	8.93	10.07	11.32	12.59	14.00	15.45	+	−	7.71	8.84	9.99	11.23	12.50	13.93	15.36	+	17
18	−	7.90	9.02	10.11	11.36	12.64	14.03	15.44	+	−	7.81	8.94	10.03	11.27	12.56	13.94	15.35	+	−	7.73	8.85	9.96	11.19	12.47	13.86	15.25	+	−	7.65	8.76	9.88	11.10	12.38	13.77	15.15	+	18
19	−	7.83	8.93	10.00	11.24	12.50	13.86	15.25	+	−	7.74	8.84	9.93	11.15	12.42	13.77	15.14	+	−	7.66	8.76	9.85	11.07	12.33	13.69	15.04	+	−	7.58	8.68	9.78	10.98	12.25	13.60	14.94	+	19
20	−	7.76	8.85	9.90	11.12	12.36	13.70	15.05	+	−	7.68	8.75	9.82	11.03	12.28	13.61	14.94	+	−	7.60	8.68	9.75	10.95	12.20	13.53	14.84	+	−	7.52	8.60	9.68	10.86	12.12	13.44	14.73	+	20
21	−	7.71	8.76	9.82	11.01	12.30	13.56	14.90	+	−	7.62	8.68	9.74	10.93	12.20	13.47	14.80	+	−	7.54	8.61	9.67	10.84	12.10	13.39	14.70	+	−	7.46	8.53	9.60	10.76	12.00	13.30	14.60	+	21
22	−	7.65	8.70	9.74	10.91	12.24	13.52	14.75	+	−	7.56	8.62	9.67	10.82	12.13	13.33	14.66	+	−	7.48	8.55	9.60	10.74	12.01	13.25	14.56	+	−	7.40	8.47	9.53	10.66	11.89	13.17	14.46	+	22
23	−	7.59	8.63	9.65	10.80	12.18	13.28	14.61	+	−	7.51	8.55	9.59	10.71	12.04	13.19	14.51	+	−	7.42	8.48	9.52	10.63	11.91	13.11	14.42	+	−	7.34	8.40	9.45	10.55	11.77	13.03	14.33	+	23
24	−	7.53	8.57	9.58	10.69	12.12	13.13	14.46	+	−	7.45	8.49	9.51	10.61	11.97	13.06	14.37	+	−	7.36	8.42	9.45	10.53	11.81	12.98	14.28	+	−	7.28	8.34	9.38	10.45	11.66	12.90	14.19	+	24
25	−	7.48	8.50	9.50	10.58	12.06	12.99	14.31	+	−	7.39	8.42	9.43	10.51	11.89	12.92	14.23	+	−	7.31	8.35	9.37	10.43	11.71	12.84	14.14	+	−	7.22	8.27	9.30	10.35	11.56	12.76	14.06	+	25
26	−	7.42	8.44	9.43	10.49	11.94	12.87	14.18	+	−	7.34	8.36	9.36	10.41	11.81	12.80	14.10	+	−	7.25	8.29	9.30	10.34	11.67	12.71	14.02	+	−	7.16	8.21	9.23	10.26	11.44	12.64	13.93	+	26
27	−	7.36	8.38	9.36	10.40	11.78	12.76	14.05	+	−	7.28	8.30	9.29	10.33	11.67	12.69	13.97	+	−	7.19	8.23	9.23	10.25	11.55	11.61	13.88	+	−	7.10	8.15	9.16	10.17	11.35	12.53	13.80	+	27
28	−	7.31	8.32	9.29	10.32	11.63	12.64	13.92	+	−	7.23	8.24	9.22	10.25	11.54	12.57	13.84	+	−	7.08	8.11	9.09	10.08	11.32	12.38	13.62	+	−	7.05	8.10	9.09	10.09	11.25	12.41	13.67	+	28
29	−	7.25	8.26	9.22	10.23	11.49	12.53	13.79	+	−	7.17	8.18	9.15	10.16	11.40	12.46	13.71	+	−	7.02	8.05	9.02	9.99	11.21	12.26	13.49	+	−	6.99	8.04	9.02	10.00	11.16	12.30	13.56	+	29
30	−	7.20	8.20	9.15	10.14	11.30	12.41	13.66	+	−	7.11	8.12	9.08	10.07	11.26	12.34	13.58	+	−	6.97	8.01	8.97	9.93	11.06	12.18	13.40	+	−	6.93	7.98	8.95	9.91	11.06	12.18	13.41	+	30
31	−	7.16	8.16	9.10	10.08	11.20	12.33	13.57	+	−	7.06	8.08	9.03	10.00	11.13	12.26	13.49	+	−	6.93	7.97	8.92	9.87	10.98	12.10	13.32	+	−	6.88	7.94	8.90	9.85	10.99	12.10	13.32	+	31
32	−	7.11	8.12	9.05	10.02	11.12	12.25	13.48	+	−	7.02	8.04	8.98	9.94	11.05	12.17	13.40	+	−	6.88	7.93	8.87	9.81	10.91	12.02	13.23	+	−	6.84	7.90	8.85	9.80	10.91	12.02	13.24	+	32
33	−	7.07	8.08	9.00	9.95	11.04	12.17	13.39	+	−	6.97	8.00	8.94	9.88	10.98	12.10	13.31	+	−	6.84	7.89	8.82	9.76	10.83	11.94	13.15	+	−	6.79	7.86	8.80	9.74	10.84	11.95	13.15	+	33
34	−	7.02	8.04	8.95	9.89	10.96	12.09	13.30	+	−	6.93	7.96	8.89	9.82	10.90	12.01	13.22	+	−	6.79	7.85	8.77	9.69	10.76	11.86	13.07	+	−	6.75	7.82	8.75	9.69	10.76	11.87	13.07	+	34
35	−	6.98	8.00	8.90	9.82	10.88	12.01	13.21	+	−	6.88	7.92	8.84	9.76	10.82	11.93	13.13	+	−	6.76	7.82	8.73	9.65	10.71	11.81	13.00	+	−	6.70	7.78	8.70	9.63	10.69	11.79	12.98	+	35
36	−	6.94	7.97	8.86	9.78	10.84	11.96	13.15	+	−	6.85	7.89	8.80	9.72	10.78	11.88	13.07	+	−	6.73	7.79	8.70	9.61	10.66	11.76	12.94	+	−	6.67	7.75	8.66	9.59	10.64	11.74	12.92	+	36
37	−	6.91	7.94	8.83	9.74	10.79	11.91	13.09	+	−	6.82	7.86	8.77	9.68	10.73	11.83	13.01	+	−	6.70	7.75	8.66	9.58	10.62	11.72	12.87	+	−	6.64	7.72	8.63	9.55	10.59	11.69	12.86	+	37
38	−	6.87	7.90	8.79	9.71	10.75	11.85	13.02	+	−	6.79	7.82	8.73	9.65	10.69	11.79	12.95	+	−	6.67	7.72	8.63	9.54	10.57	11.67	12.81	+	−	6.61	7.68	8.59	9.52	10.55	11.65	12.80	+	38
39	−	6.84	7.87	8.76	9.67	10.70	11.80	12.96	+	−	6.76	7.79	8.70	9.61	10.64	11.74	12.89	+	−	6.64	7.69	8.59	9.50	10.52	11.62	12.75	+	−	6.58	7.65	8.56	9.48	10.50	11.60	12.74	+	39
40	−	6.81	7.84	8.72	9.63	10.66	11.75	12.90	+	−	6.73	7.76	8.66	9.57	10.59	11.69	12.83	+	−	6.61	7.65	8.55	9.46	10.47	11.57	12.69	+	−	6.55	7.62	8.52	9.44	10.45	11.55	12.68	+	40
41	−	6.81	7.83	8.71	9.62	10.64	11.72	12.86	+	−	6.73	7.75	8.64	9.55	10.57	11.66	12.79	+	−	6.63	7.68	8.58	9.49	10.50	11.59	12.71	+	−	6.55	7.61	8.51	9.43	10.43	11.52	12.64	+	41
42	−	6.80	7.81	8.69	9.60	10.62	11.70	12.83	+	−	6.72	7.74	8.63	9.53	10.55	11.63	12.75	+	−	6.63	7.67	8.57	9.47	10.49	11.57	12.68	+	−	6.54	7.60	8.50	9.41	10.41	11.50	12.61	+	42
43	−	6.79	7.80	8.68	9.59	10.60	11.67	12.79	+	−	6.71	7.73	8.62	9.52	10.53	11.61	12.72	+	−	6.62	7.66	8.55	9.46	10.47	11.54	12.64	+	−	6.54	7.59	8.48	9.40	10.40	11.47	12.57	+	43
44	−	6.79	7.79	8.67	9.57	10.57	11.65	12.76	+	−	6.70	7.72	8.60	9.50	10.51	11.59	12.69	+	−	6.62	7.65	8.54	9.44	10.44	11.52	12.61	+	−	6.53	7.58	8.47	9.38	10.38	11.45	12.54	+	44
45	−	6.78	7.77	8.66	9.55	10.55	11.62	12.72	+	−	6.70	7.71	8.59	9.49	10.49	11.55	12.64	+	−	6.61	7.64	8.53	9.43	10.42	11.49	12.57	+	−	6.53	7.57	8.46	9.37	10.36	11.42	12.50	+	45
46	−	6.78	7.77	8.65	9.54	10.54	11.60	12.70	+	−	6.70	7.71	8.58	9.48	10.47	11.54	12.62	+	−	6.61	7.64	8.53	9.42	10.41	11.47	12.55	+	−	6.53	7.57	8.46	9.36	10.34	11.40	12.48	+	46
47	−	6.78	7.77	8.65	9.54	10.53	11.59	12.69	+	−	6.70	7.71	8.57	9.47	10.46	11.52	12.61	+	−	6.61	7.64	8.52	9.41	10.40	11.46	12.54	+	−	6.53	7.57	8.46	9.35	10.33	11.39	12.47	+	47
48	−	6.77	7.77	8.63	9.53	10.51	11.57	12.67	+	−	6.69	7.70	8.57	9.47	10.45	11.51	12.59	+	−	6.60	7.63	8.52	9.41	10.38	11.44	12.52	+	−	6.52	7.56	8.45	9.35	10.31	11.37	12.45	+	48
49	−	6.77	7.76	8.63	9.53	10.51	11.56	12.66	+	−	6.69	7.70	8.56	9.46	10.44	11.49	12.58	+	−	6.60	7.63	8.51	9.40	10.37	11.43	12.51	+	−	6.52	7.56	8.45	9.34	10.30	11.36	12.44	+	49
50	−	6.77	7.76	8.62	9.52	10.49	11.54	12.64	+	−	6.69	7.70	8.55	9.45	10.42	11.48	12.56	+	−	6.60	7.63	8.51	9.39	10.35	11.41	12.49	+	−	6.52	7.56	8.45	9.33	10.28	11.34	12.42	+	50
55	−	6.76	7.75	8.61	9.51	10.48	11.53	12.63	+	−	6.68	7.69	8.54	9.44	10.41	11.47	12.55	+	−	6.59	7.62	8.50	9.38	10.34	11.40	12.48	+	−	6.51	7.55	8.44	9.32	10.27	11.33	12.41	+	55

DCS 183 2C 5-87

Continued opposite map 88

Unit values are for 100 ft. in depth
See depth tables in front of book

T. 39 N.—R. 14 E.

N. SEE PAGE 81G

PART SECTION 16
CHICAGO (South)

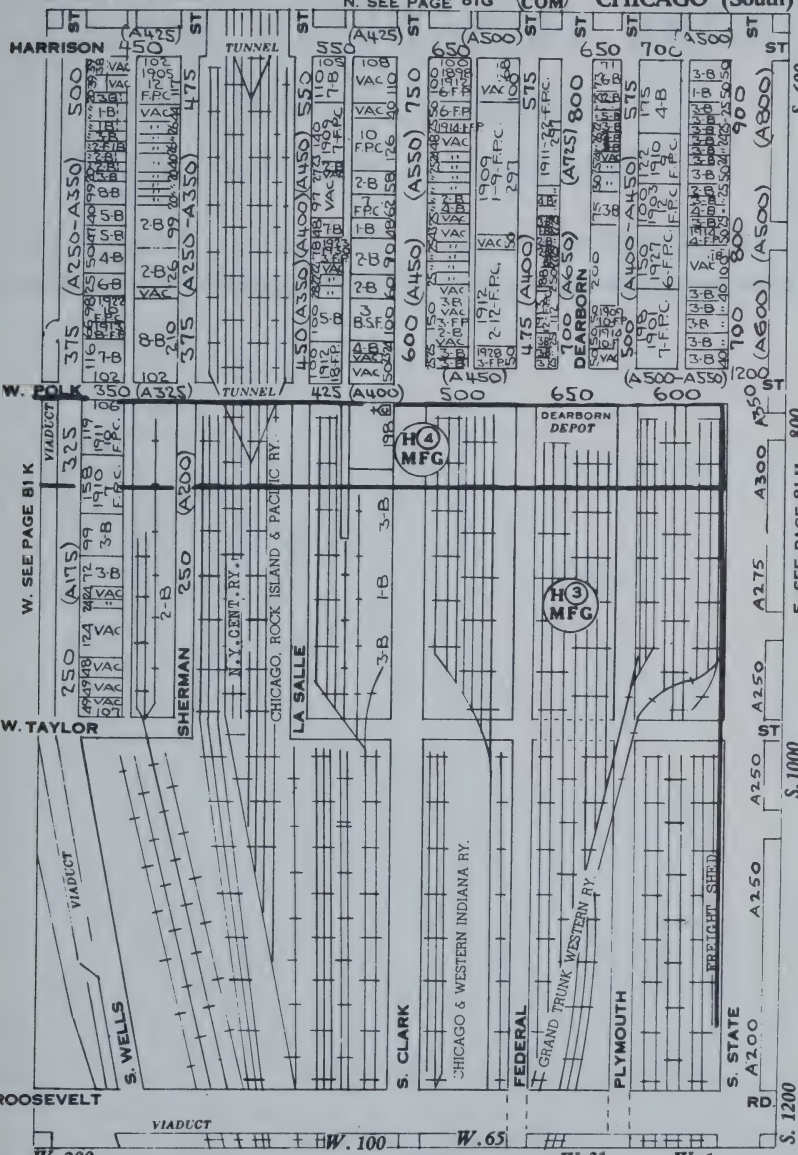

"A" Values: Quadrennial (1951-4) based on 125 ft. in depth. To compare "A" with Olcott, multiply Olcott by 1.1625. For depths over 125 ft. Olcott prefers Central Business Depth Table, based on 100 feet

Buildings: (Example: 1925-10-B: Built 1925, 10 story brick) BSF: Brick stone front. FPC: Fireproof Construction F is frame.

Dimensions: All figures inside lot lines are frontages & depths less decimal.

WARD FARNSWORTH AND CO.

Real Estate • Mortgages
Management • Appraisals

135 South La Salle Street . . . Chicago 3 . STate 2—1432

Unit values are for 100 ft. in depth.
See depth tables in front of book.

G4 COM — T. 39 N.—R. 14 E. — D4 APT

N. SEE PAGE 81 H

PART SECTION 15
CHICAGO (South)

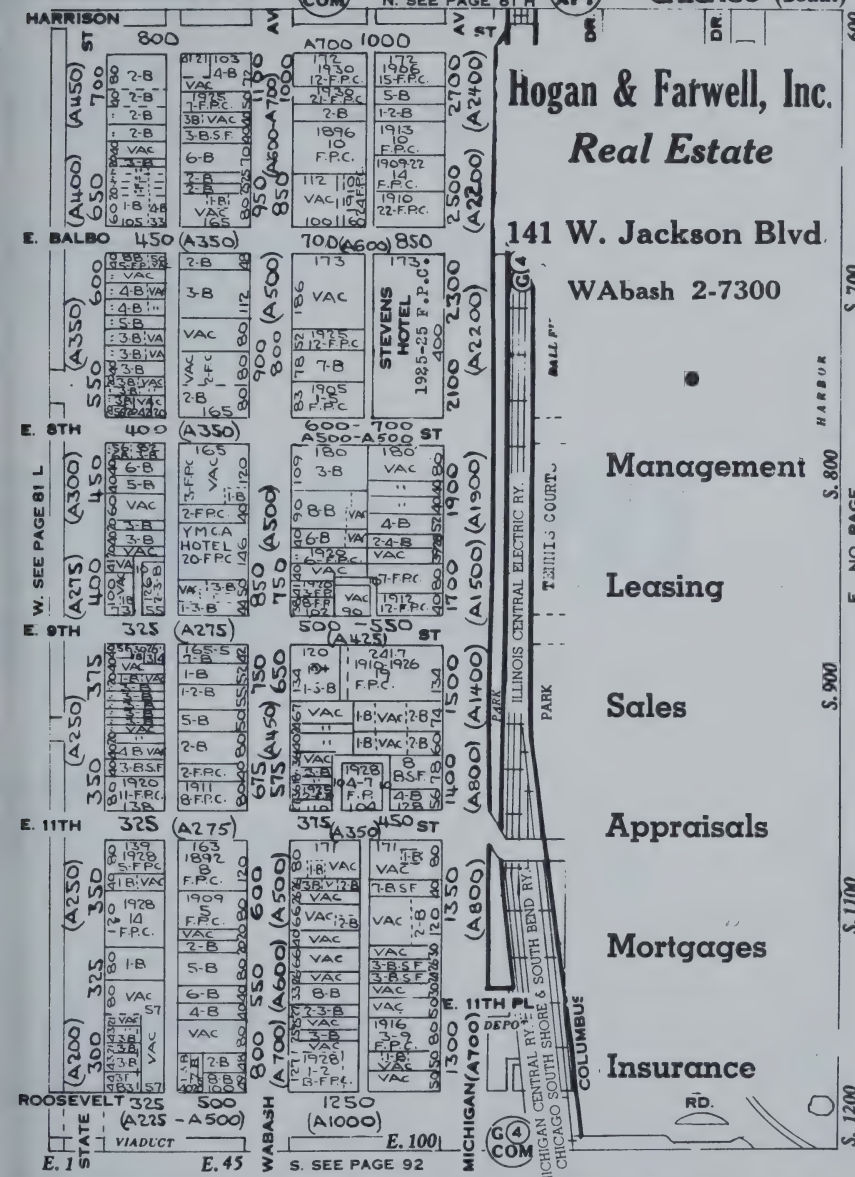

Hogan & Farwell, Inc.

Real Estate

141 W. Jackson Blvd.

WAbash 2-7300

Management

Leasing

Sales

Appraisals

Mortgages

Insurance

"A" Values: Quadrennial (1951-4) based on 125 ft. in depth. To compare "A" with Olcott, multiply Olcott by 1.1625. For depths over 125 ft Olcott prefers Central Business Depth Table, based on 100 feet.

Buildings: (Example: 1925-10-B: Built 1925, 10 story, brick) BSF: Brick stone front. FPC: Fireproof Construction F is frame.

Dimensions: All figures inside lot lines are frontages & depths less decimal.

"Complete Insu

The facilities of this offic
the Agent or Broker i

BRUMME

INSURANCE U

Cook County Depar
senting Strong Ol

175 West Jac
CHICAGO

TELEPHONE

ance Service"

nticipate the needs of
l forms of insurance.

L BROS.

NDERWRITERS

nent Managers repre-
ne Companies only

n Boulevard
ILINOIS

Abash 2-2055

T. 39 N.—R. 12 E.

PROVISO TWP.

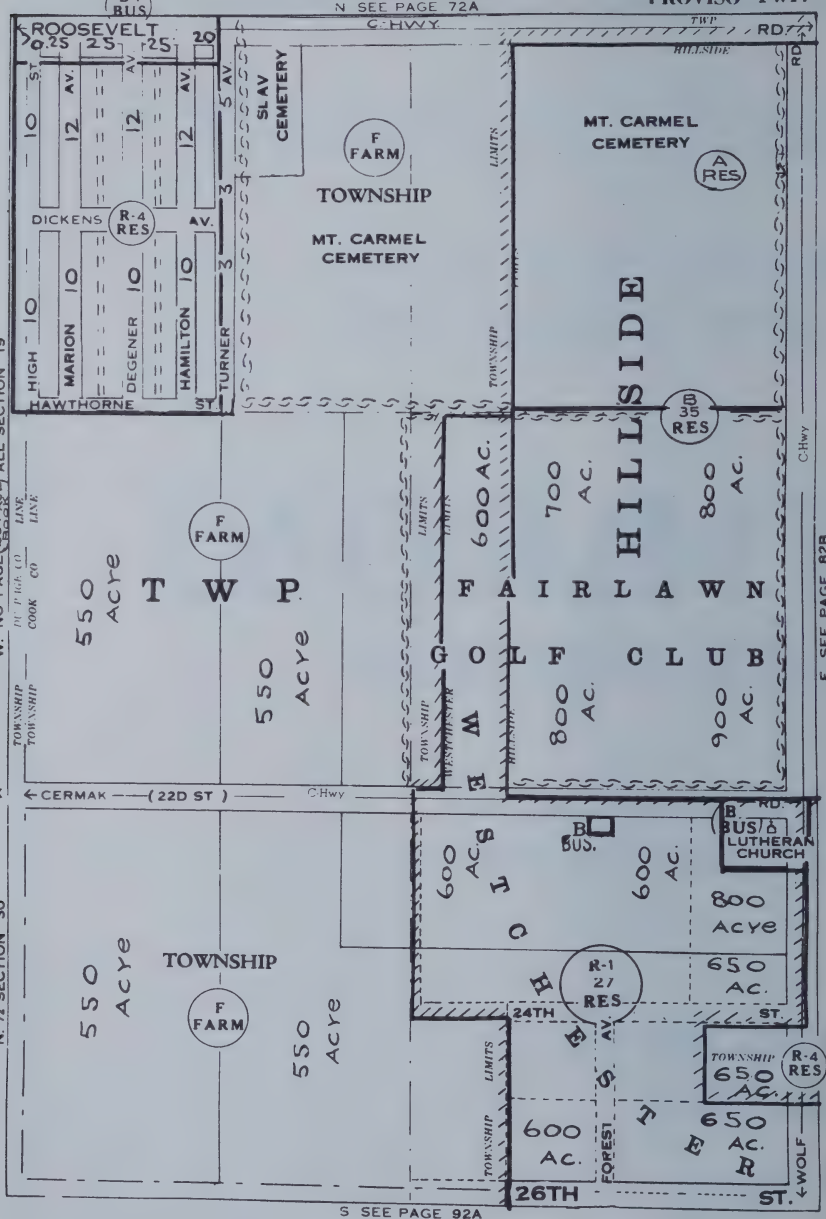

NW¼ 19-1940 Sub-Few $4-5000 Frame Defence Homes-No Imp's

T. 39 N.—R. 12 E.
N SEE PAGE 72B

PROVISO TWP.

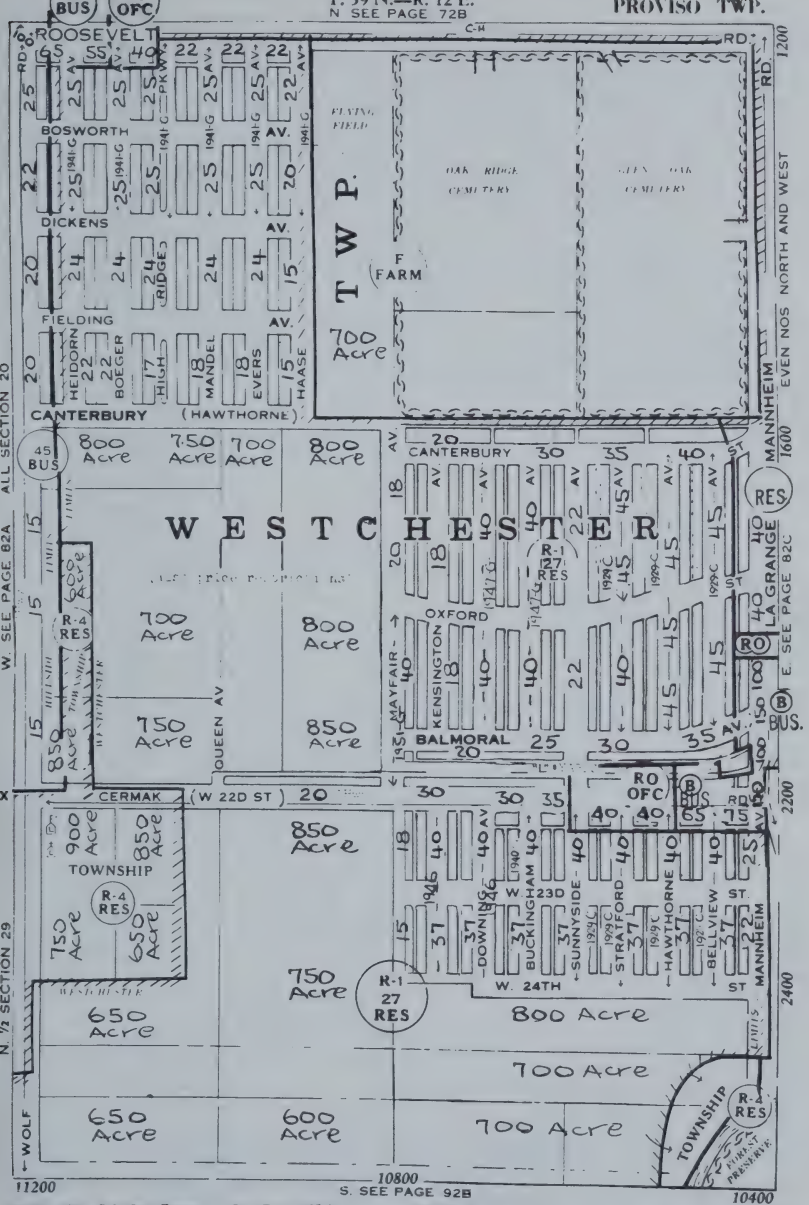

NW 20 1941 Sub-Sev. Frame- Sew-Water-White
SW 20 Truck Farms
NW 29 Truck Farms
NE 20 Cemeteries
SE 20 1929 SUBS-FEW 1941-SEV. 1950-53-$15-25,000
NE 29 1929 SUBS-FEW 1941-SEV. 1950-53-$15-25,000

NW 21 1929 SUBS-FEW 1941-ALL 1951-53-$20-30,000
SW 21 1929 SUBS-FEW 1941-ALL 1951-53-$20-30,000
NW 28 1929 All Vac Sub - Forest Preserve

NE 21 1929 SUBS-FEW 1941-ALL 1951-53-$20-30,000
SE 21 1929 SUBS-FEW 1941-ALL 1951-53-$20-30,000
NE 28 1929 All Vac Sub

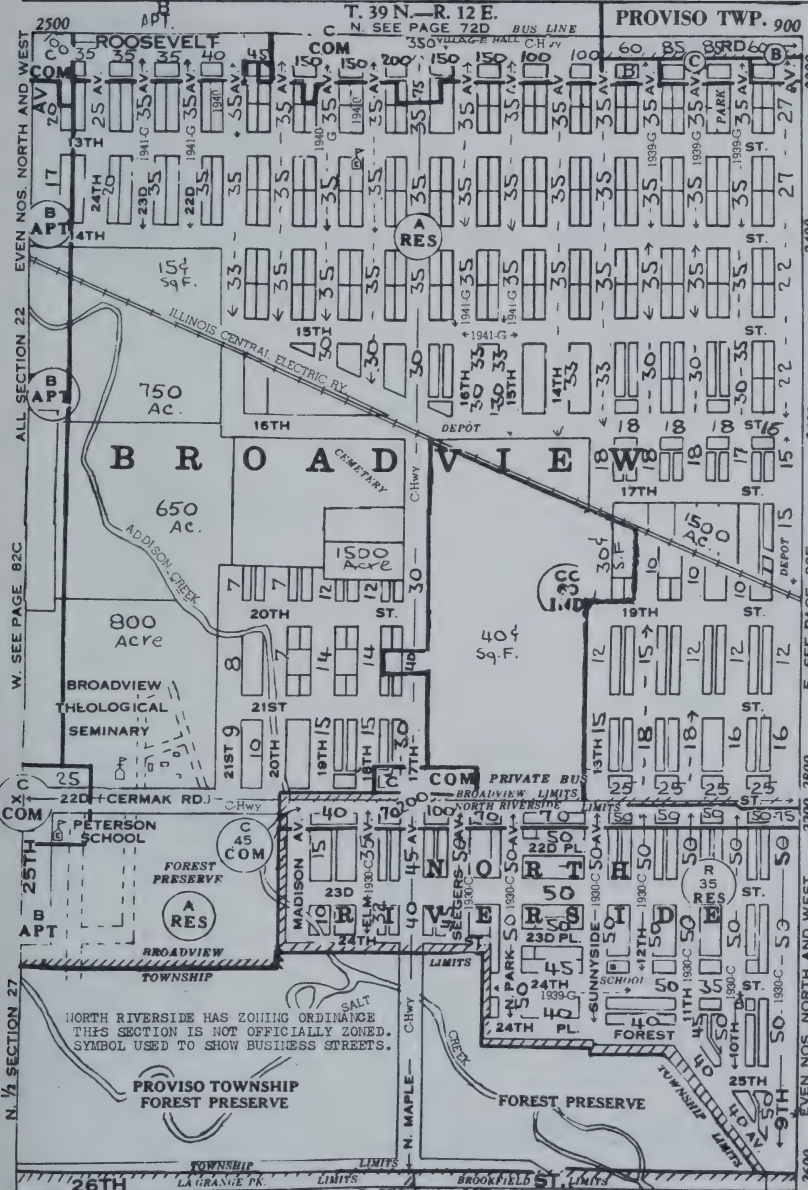

NW 22 1929 Subs Few B-C-Most Vac-Sew & Water
SW 22 1929 Subs Few B-C-Most Vac-Sew & Water
NW 27 1929 Subs Few B-C-Most Vac-Sew & Water
NE 22 1929 Subs Few B-C-Most Vac-Sew & Water
SE 28 1929 Subs Few B-C-Most Vac-Sew & Water
NE 27 1929 Subs ALL HOMES 1950-3 $15-25,000

T. 39 N.—R. 12 E.
N. SEE PAGE 72E

PROVISO TWP.

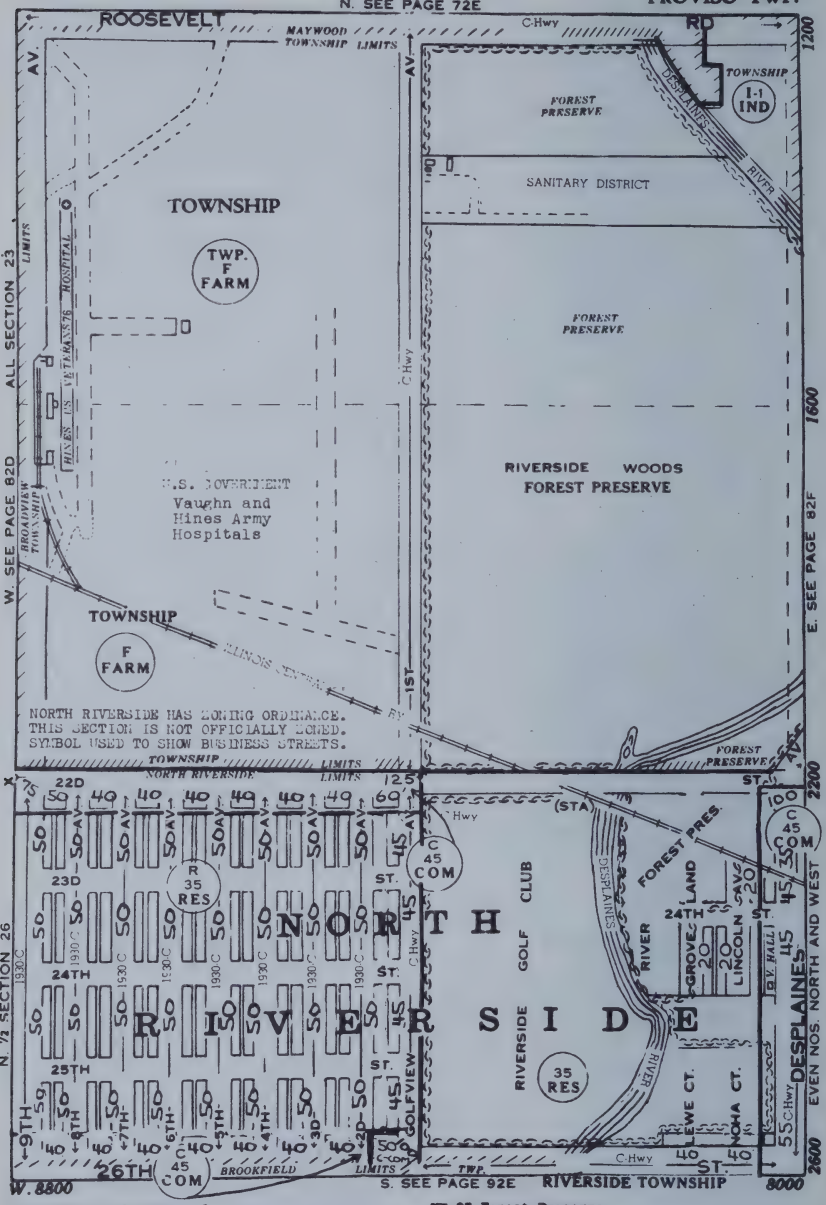

NW 23 Hines U.S. Hospital
SW 23 Hines U.S. Hospital - U.S. Mail Airport
NW 26 1929 SUBS-ALL 1950-53 $15-25,000 White

NE 23 Forest Preserve
SE 23 Forest Preserve
NE 26 Class B-C-D-Most Vac-Native White

T. 39 N.—R. 12 E. PROVISO TWP.

N. SEE PAGE 72F

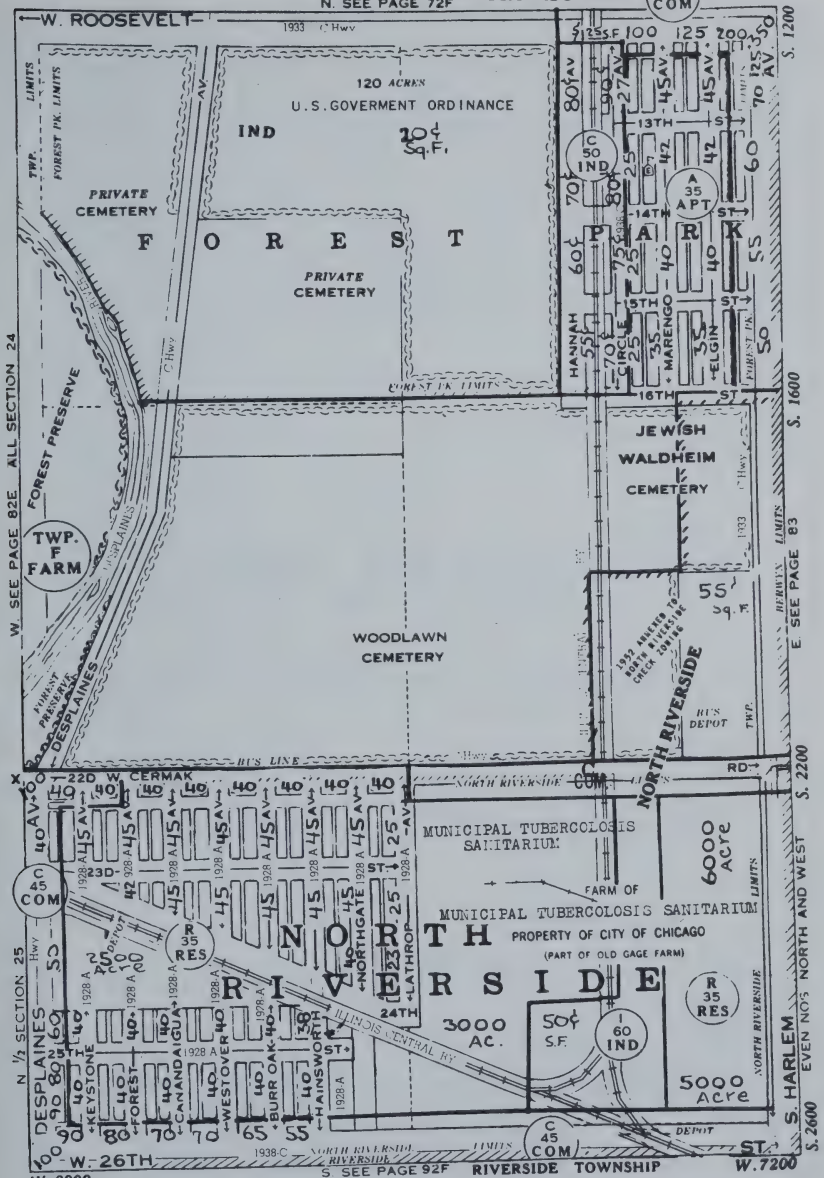

S SEE PAGE 92F RIVERSIDE TOWNSHIP

NW 24 Cemetery
SW 24 Cemetery
NW 25 1929 SUBS-FEW 1940-SEV.1950-53 $ 15-25,000

NE 24 Class B-C-D-T-Pol-Native White
SE 24 Cemetery-West Towns Bus Barn
NE 25 Chicago Institutions & Property

"Complete Insurance Service"

The facilities of this office anticipate the needs of the Agent or Broker in all forms of insurance.

BRUMMEL BROS.

Insurance Underwriters

Cook County Department Managers representing Strong Old Line Companies only

175 West Jackson Boulevard
CHICAGO, ILLINOIS

TELEPHONE WAbash 2-2055

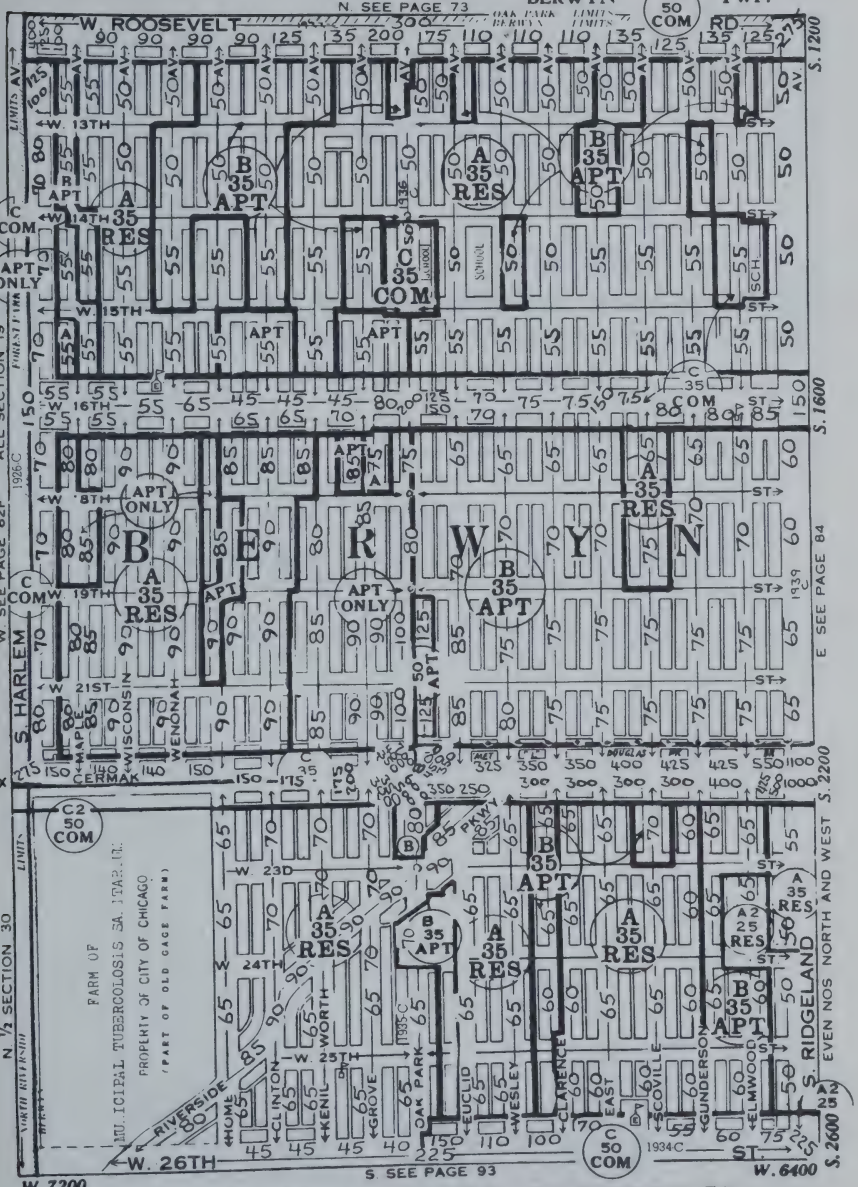

NW 19 Class C-D-E-O-Bohm-Pol-Lith-Native White
SW 19 Class D-O-R Few 1941-Bohm-Pol-Lith-Native
NW 30 Class D-G-I Few 1941-Bohm-Pol-Lith-Native
NE 19 Class C-D-E-Pol-Bohm-Native White
SE 19 Class C-D-E-O-R-Pol-Bohm-Native White
NE 30 Class C-D-E-O-Pol-Bohm-Native White

LAWNDALE NATIONAL BANK

FIRST MORTGAGE LOANS

Cooperate With Brokers

3337-45 W. 26th Street BIshop 7-6800

Consult Our Advertisers

THEY HAVE YEARS OF NEIGHBORHOOD EXPERIENCE

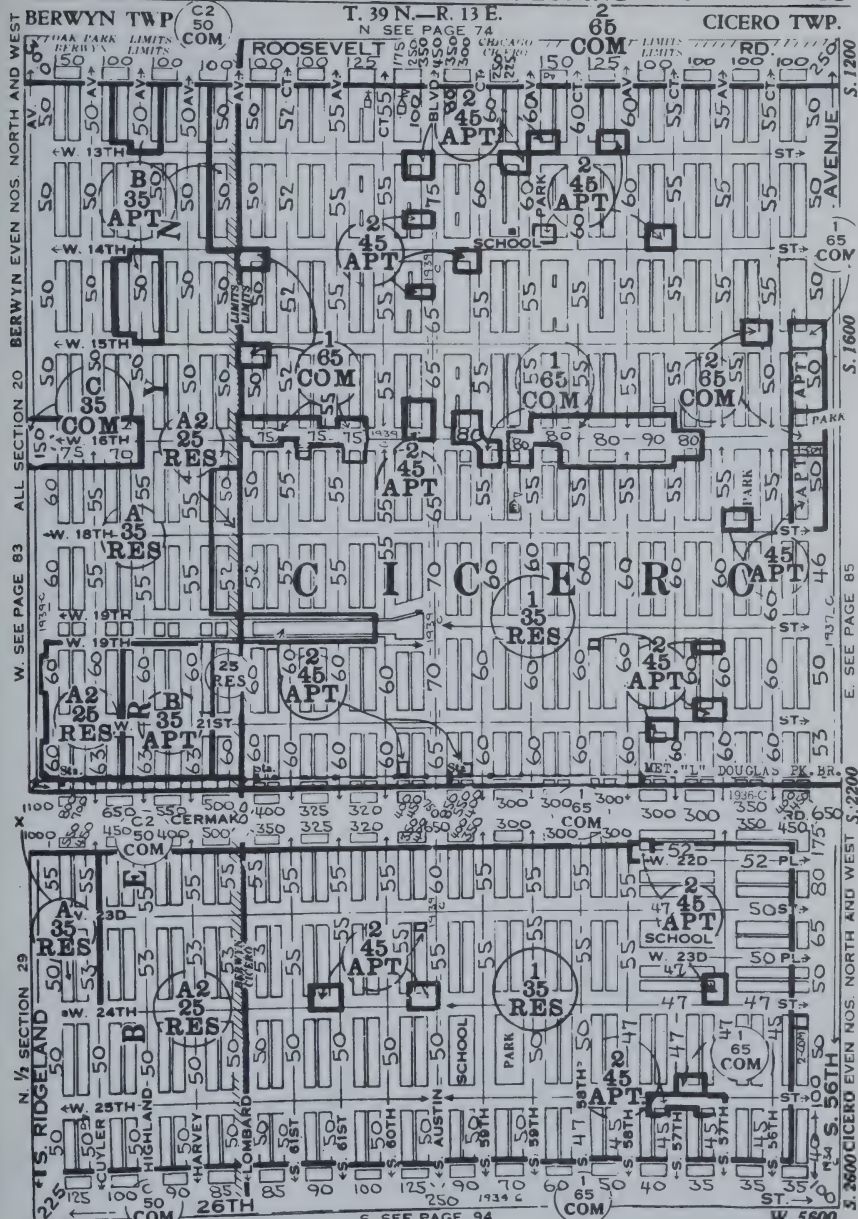

NW 20 Class C-D-E-O-Bohm-Pol-Hol-Native White
SW 20 Class C-D-E-O-R-Bohm-Pol-Hol-Native White
NW 29 Class D-E-O-P-Bohm-Pol-Hol-Native White
NE 20 Class D-O-Bohm-Hol-Native White-Polish
SE 20 Class D-E-O-Bohm-Pol-Hol-Native White
NE 29 Class D-E-O-R-Bohm-Pol-Hol-Native White

T. 39 N.—R. 13 E. CICERO TWP.

N. SEE PAGE 75

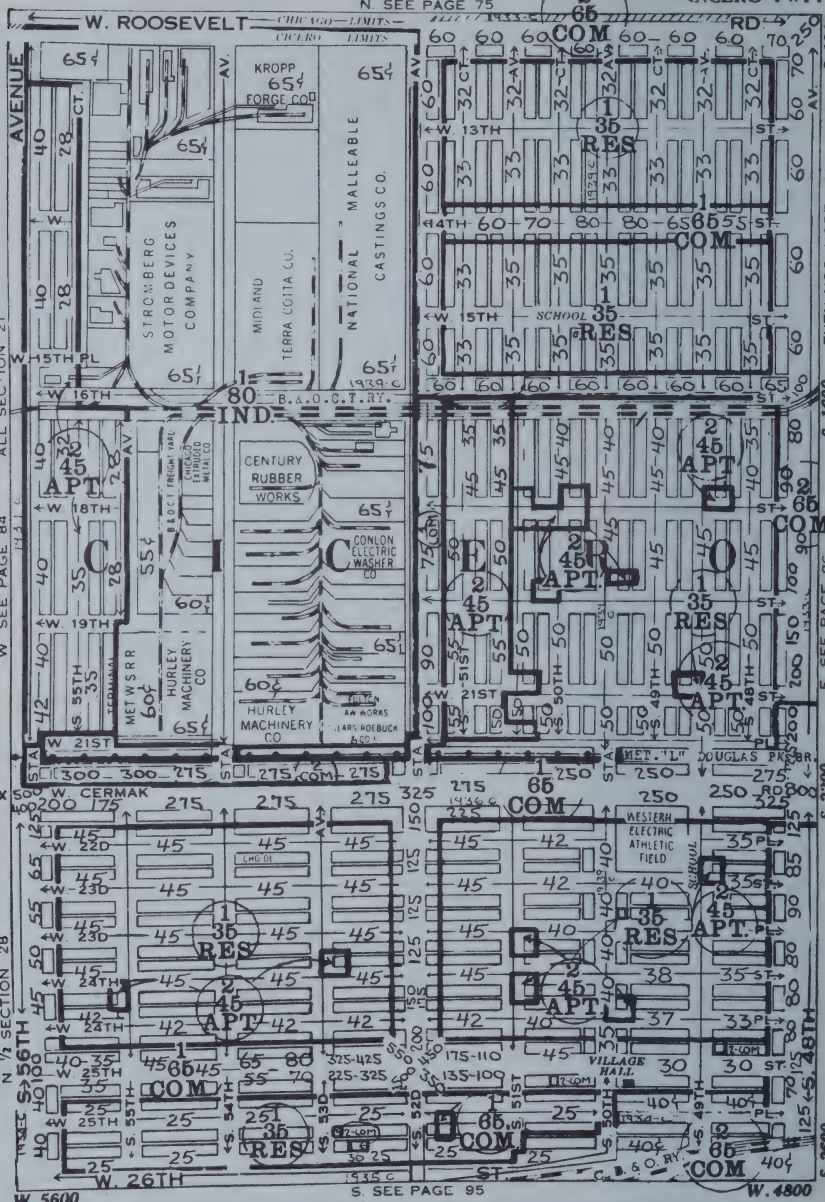

S. SEE PAGE 95

NW 21 Class C-D-E-T-Bohm-Pol-Hol-Native White
SW 21 Class C-D-E-T-Bohm-Pol-Hol-Native White
NW 28 Class C-D-E-N-O-Bohm-Pol-Hol-Native White
NE 21 Class C-D-E-N-O-Bohm-Pol-Lith-Native White
SE 21 Class D-O-R-Lot-Bohm-Pol-Lith-Native White
NE 28 Class C-D-E-N-Bohm-Pol-Lith-Native White

CICERO TWP. T. 39 N.—R. 13 E CHICAGO (West)

N. SEE PAGE 76

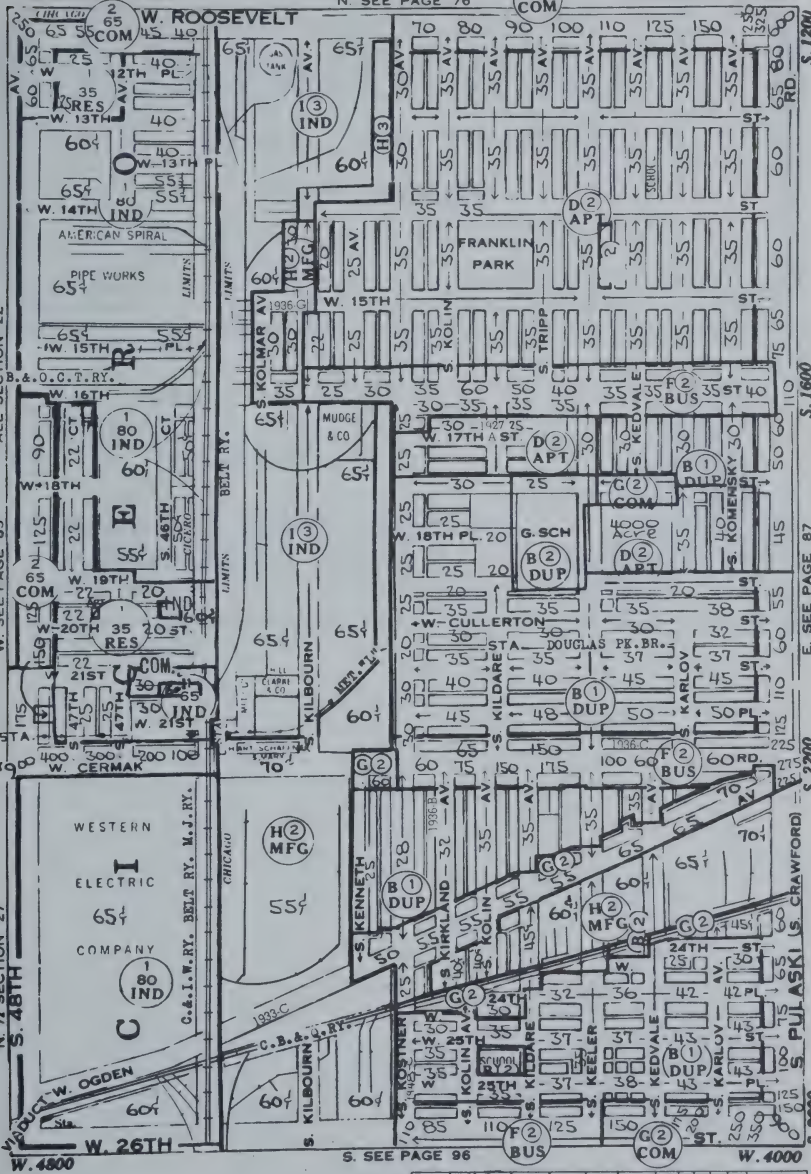

S. SEE PAGE 96

NW22 Class C-E-N-T-Most Mfg-Rus-Pol-Csh-Lith
SW22 Class C-D-F-O-T-Most Mfg-Rus-Pol Csh-Lith
NW27 Most Mfg-Ry. Yards-Class T

¼Sec	1	2	3	4	5	6	7	8	9	10	11	12
NE22	33	3315	82.7	20.2	199	00.0	38	G	F	D	-	A50-G25
SE22	31	1630	82.5	36.6	85	00.1	44	F	F	D	-	A64-D[illegible]
NE27	26	1403	90.6	38.6	213	00.1	44	F	F	D	-	A65-D[illegible]

All Telephones BIshop 7-6530

LAWNDALE

Agency and Loan Corporation

REAL ESTATE LOANS and INSURANCE

3205-3207 WEST CERMAK ROAD Chicago 23, Illinois

Loans on Homes

Insured Savings

CAPITOL FEDERAL SAVINGS & LOAN ASSOCIATION

3501 W. 26th St. — Phone BI 7-6900

T. 39 N.—R. 13 E.

CHICAGO (West)

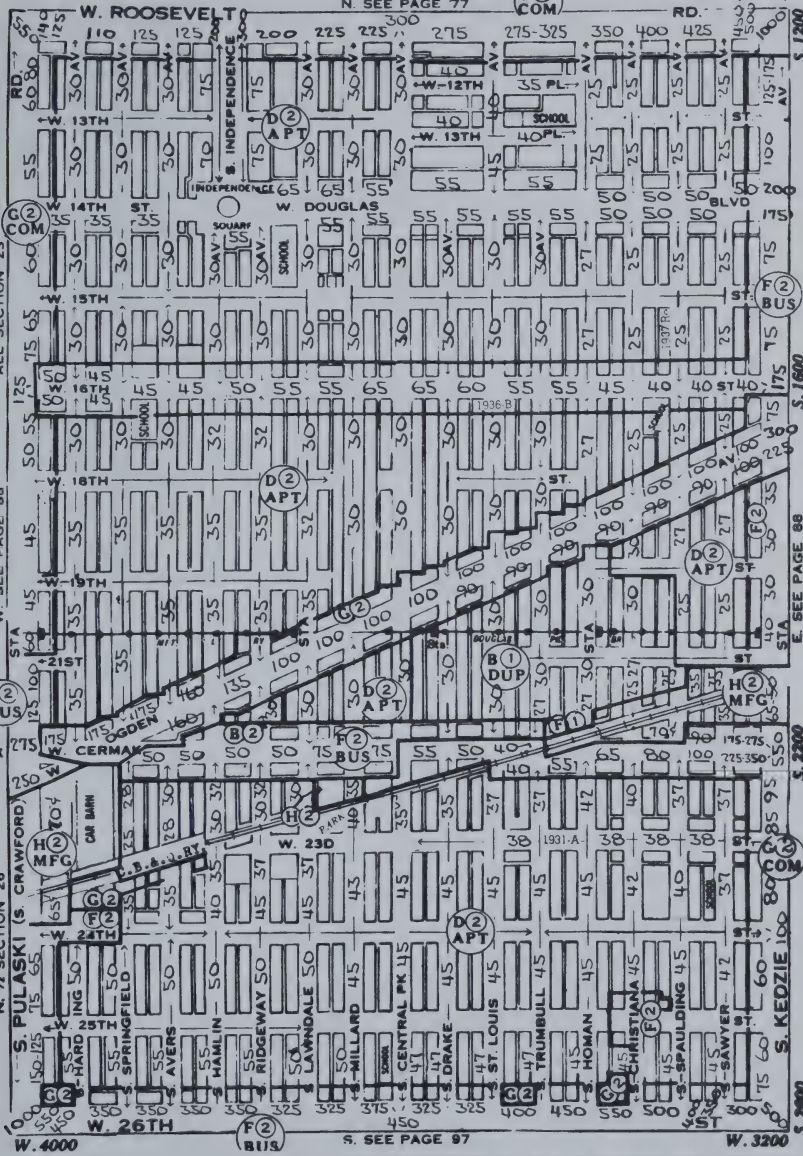

¼Sec	1	2	3	4	5	6	7	8	9	10	11	12	¼Sec	1	2	3	4	5	6	7	8	9	10	11	12
NW23	35	3872	91.7	11.5	191	00.3	50	F	F	C	-	050-A23	NE23	32	4089	95.7	10.3	248	00.9	50	G	F	C	-	045-A29
SW23	34	3019	94.1	18.0	169	00.2	53	F	F	C	-	A41-G33	SE23	30	2726	96.9	22.4	250	00.2	41	G	F	C	-	A49-G35
NW26	27	1852	98.0	36.7	153	00.1	48	F	F	D	-	A58-D44	NE26	21	2820	95.2	31.7	243	00.1	47	G	F	D	-	A49-D40

 Continued from map 81L

WALK UP TYPE APARTMENT BUILDINGS

1ST GRADE

AVERAGE ROOMS PER APARTMENT / AREA	200	225	250	275	300	325	350	375	400	425	450
1.0					13.51	12.47	11.58	10.81	10.14	9.54	9.01
1.1					12.94	11.95	11.09	10.35	9.71	9.14	8.63
1.2					12.37	11.42	10.61	9.90	9.28	8.73	8.25
1.3				12.88	11.81	10.90	10.12	9.45	8.86	8.33	7.87
1.4				12.25	11.23	10.37	9.63	8.99	8.43	7.93	7.49
1.5				11.64	10.67	9.85	9.14	8.53	8.00	7.53	
1.6			12.11	11.01	10.09	9.32	8.65	8.07	7.57	7.12	
1.7			11.38	10.35	9.48	8.75	8.13	7.59	7.11	6.69	
1.8			10.75	9.77	8.96	8.27	7.68	7.17	6.72		
1.9		11.19	10.07	9.15	8.39	7.74	7.19	6.71	6.29		
2.0	11.73	10.42	9.38	8.53	7.82	7.22	6.70	6.25	5.86		
2.1	11.52	10.24	9.21	8.37	7.68	7.09	6.58	6.14			
2.2	11.31	10.05	9.05	8.23	7.54	6.96	6.46	6.03			
2.3	11.10	9.87	8.88	8.07	7.40	6.83	6.34	5.92			
2.4	10.90	9.68	8.72	7.92	7.26	6.70	6.23				
2.5	10.69	9.50	8.55	7.77	7.12	6.58	6.11				
2.6	10.48	9.32	8.38	7.62	6.99	6.45	5.99				
2.7	10.27	9.13	8.22	7.47	6.85	6.32	5.87				
2.8	10.07	8.95	8.05	7.32	6.71	6.19	5.75				
2.9	9.86	8.76	7.88	7.17	6.57	6.06	5.63				
3.0	9.65	8.58	7.72	7.02	6.43	5.94					
3.1	9.45	8.40	7.56	6.87	6.30	5.81					
3.2	9.25	8.22	7.40	6.72	6.16	5.69					
3.3	9.05	8.04	7.24	6.58	6.03	5.57					
3.4	8.85	7.86	7.08	6.43	5.90	5.44					
3.5	8.65	7.68	6.92	6.29	5.76	5.32					
3.6	8.44	7.50	6.75	6.14	5.63	5.19					
3.7	8.24	7.32	6.59	5.99	5.49	5.07					
3.8	8.04	7.15	6.43	5.85	5.36	4.95					
3.9	7.84	6.97	6.27	5.70	5.23	4.82					
4.0	7.64	6.79	6.11	5.56	5.09	4.70					
4.1	7.61	6.76	6.08	5.53	5.07	4.68					
4.2	7.57	6.73	6.06	5.51	5.05	4.66					
4.3	7.54	6.70	6.03	5.48	5.03	4.64					
4.4	7.51	6.67	6.00	5.46	5.00	4.62					
4.5	7.47	6.64	5.98	5.43	4.98	4.60					
4.6	7.44	6.61	5.95	5.41	4.96	4.58					
4.7	7.41	6.58	5.92	5.39	4.94	4.56					
4.8	7.37	6.55	5.90	5.36	4.91	4.54					
4.9	7.34	6.52	5.87	5.33	4.89	4.52					
5.0	7.31	6.49	5.84	5.31	4.87	4.50					
5.1	7.27	6.46	5.82	5.29	4.85	4.47					
5.2	7.24	6.43	5.79	5.26	4.82	4.45					
5.3	7.21	6.40	5.76	5.24	4.80	4.43					
5.4	7.17	6.37	5.74	5.21	4.78	4.41					
5.5	7.14	6.34	5.71	5.19	4.76	4.39					
5.6	7.10	6.31	5.68	5.16	4.73	4.37					
5.7	7.07	6.28	5.66	5.14	4.71	4.35					
5.8	7.04	6.25	5.63	5.12	4.69	4.33					
5.9	7.00	6.22	5.60	5.09	4.67	4.31					
6.0	6.97	6.20	5.58	5.07	4.65	4.29					
6.1	6.94	6.16	5.55	5.04	4.62	4.27					
6.2	6.90	6.13	5.52	5.02	4.60	4.25					
6.3	6.87	6.11	5.50	5.00	4.58	4.23					
6.4	6.84	6.08	5.47	4.97	4.56	4.21					
6.5	6.80	6.04	5.44	4.95	4.53	4.18					
6.6	6.77	6.01	5.41	4.92	4.51	4.16					
6.7	6.74	5.99	5.39	4.90	4.49	4.14					
6.8	6.70	5.96	5.36	4.87	4.47	4.12					
6.9	6.67	5.92	5.33	4.85	4.44	4.10					
7.0	6.64	5.90	5.31	4.83	4.42	4.08					

BUILDINGS OVER 4-FLATS FOR CLASS 14-G

BUILDINGS OVER 6-FLATS FOR CLASS 15-G

THIS UNIT PRICE CHART IS USED IN DETERMINING THE PRICE PER SQ. FT. OF BUILDING AREA, AFTER GRADE OF BUILDING IS ESTABLISHED FROM RENTAL CHARTS.

Continued opposite map 92

T. 39 N.—R. 13 E. CHICAGO (West)

N SEE PAGE 78

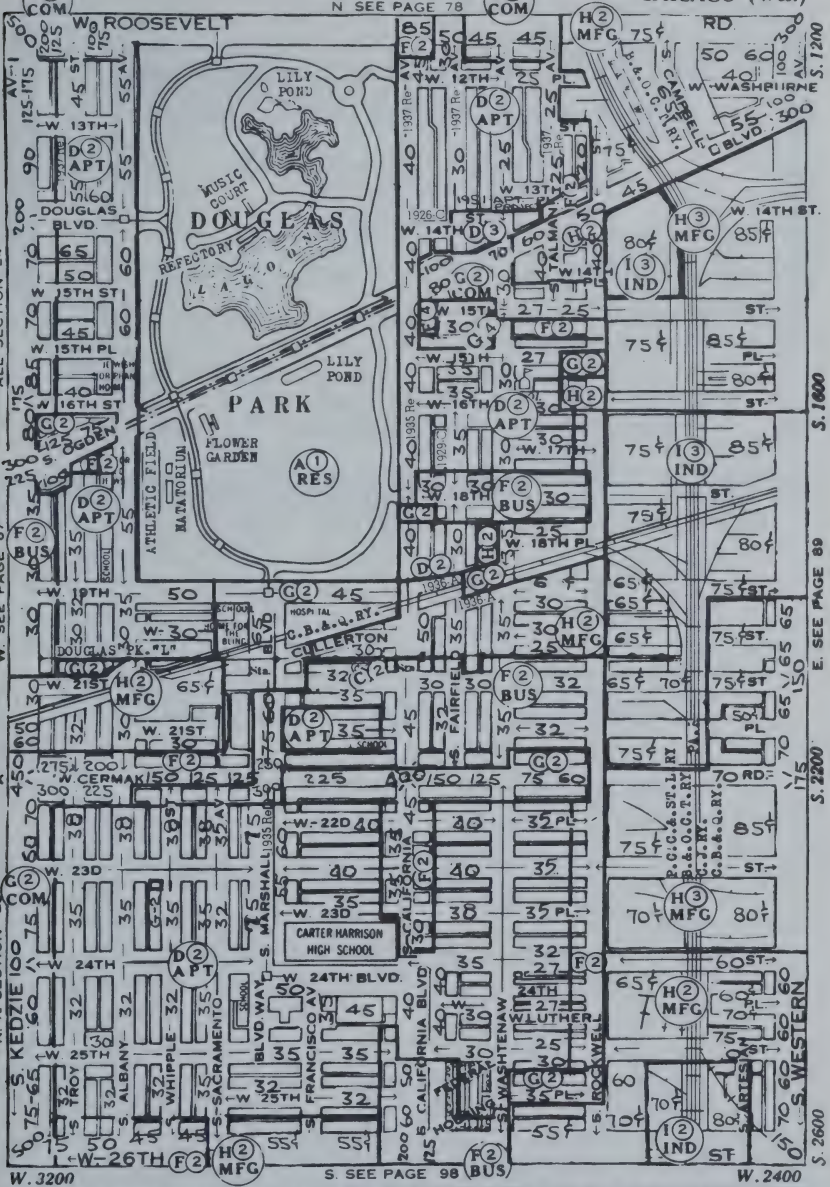

Sec	1	2	3	4	5	6	7	8	9	10	11	12	Sec	1	2	3	4	5	6	7	8	9	10	11	12
NW24	33	950	94.6	8.9	68	2.0	60	G	F	B	-	G43-A36	NE24	21	1241	96.0	22.4	263	00.0	25	H	F	C	-	A44-GEF
SW24	25	1239	96.3	24.2	175	00.1	26	G	F	D	-	A54-EDG	SE24	16	1265	97.1	27.7	318	00.1	52	H	F	D	-	A51-EDG
NW25	19	2875	96.5	28.4	294	00.0	36	H	F	D	-	A50-E34	NE25	20	1401	93.6	30.5	240	00.1	54	G	F	D	-	A45-E37

ST. PAUL FEDERAL Savings and Loan Association of Chicago

2116 WEST CERMAK ROAD
CHICAGO 8, ILLINOIS
VIrginia 7-6530
New Location — Mid-Year, 1953
North Avenue, 1 block East of Oak Park Ave.

First Mortgage Loans Monthly Payments

BROKERS COOPERATION INVITED

PEOPLES FEDERAL SAVINGS AND LOAN ASSOCIATION OF CHICAGO

CHICAGO 8
ILLINOIS

1700 West 21st Street Telephone CAnal 6-5465

Chicago Zoning Symbols

A (RES)	Single Family	E (BUS)	Specialty Shop
B (DUP)	Duplex Resid.	F (BUS)	Business Dist.
C (APT)	Group House	G (COM)	Commercial "
D (APT)	Apartment	H (MFG)	Manufacturing

I-(IND) Industrial District

LETTERS INDICATE USE → (A) (3) ← NUMBERS INDICATE VOLUME

T. 39 N.—R. 14 E. CHICAGO (West)

N. SEE PAGE 79

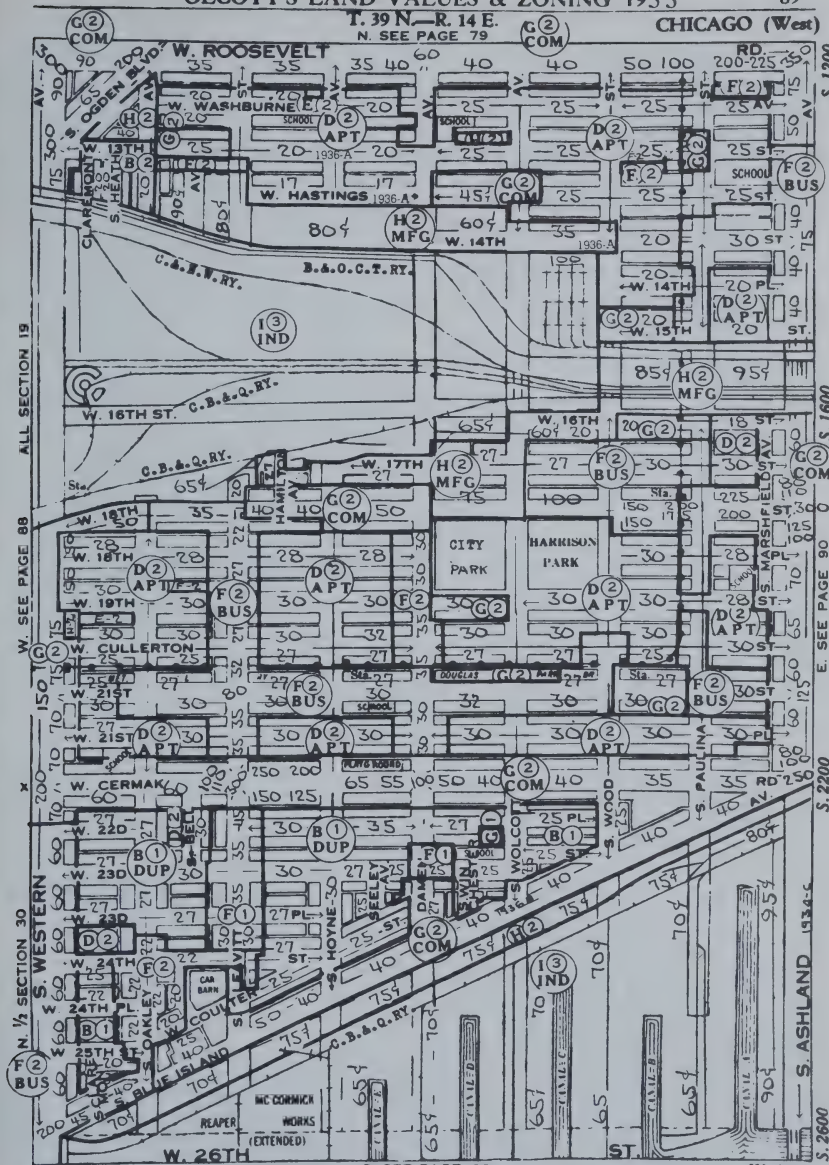

½Sec	1	2	3	4	5	6	7	8	9	10	11	12	½Sec	1	2	3	4	5	6	7	8	9	10	11	12
NW19	15	887	100.	22.2	154	2.8	19	I	F	D	-	A65-DFE	NE19	13	1661	99.8	20.0	214	11.6	36	H	F	C	-	A45-EDG
SW19	14	3012	99.1	24.7	348	00.1	37	H	F	D	-	A47-E56	SE19	13	3563	99.0	20.1	423	00.2	44	H	F	D	-	A43-[illegible]
NW30	19	2131	94.9	30.4	268	00.1	39	H	F	D	-	A38-FED	NE30	18	514	95.2	34.0	113	00.0	45	H	F	C	-	A47-[illegible]

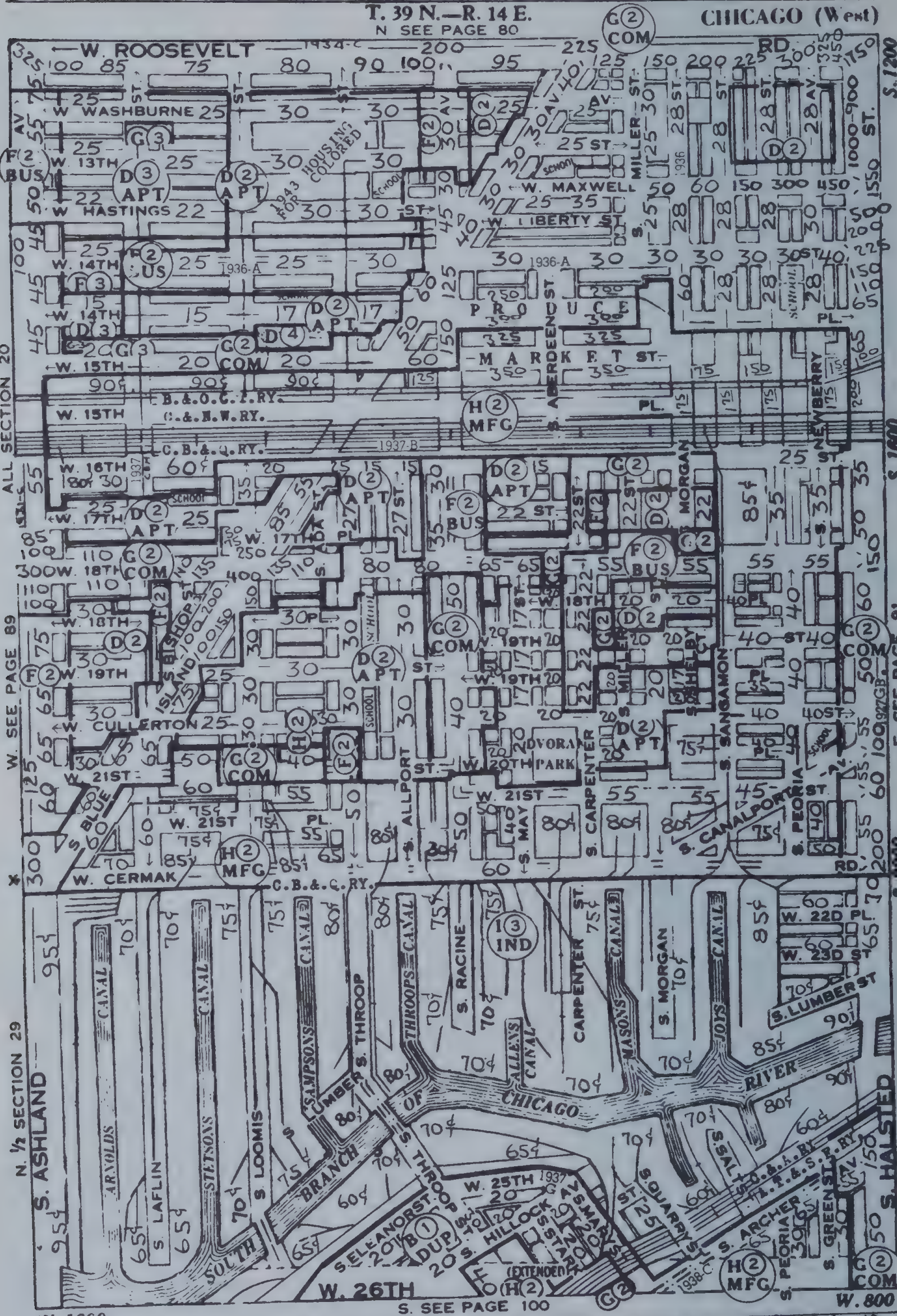

¼Sec	1	2	3	4	5	6	7	8	9	10	11	12
NW20	14	2288	99.7	7.7	312	72.6	24	H	F	C	-	A13-EGD
SW20	12	3615	99.8	14.5	562	0.1	31	H	F	D	-	A46-D33
NW29					14							
NE20	13	1832	99.6	5.8	466	84.0	-	H	G	C	-	K74-GRH
SE20	11	3186	99.7	19.2	427	00.7	32	H	F	D	-	A48-D33
NE29	14	207	100.	34.8	180	00.0	22	I	G	D	-	A66-ED

T. 39 N.—R. 14 E.

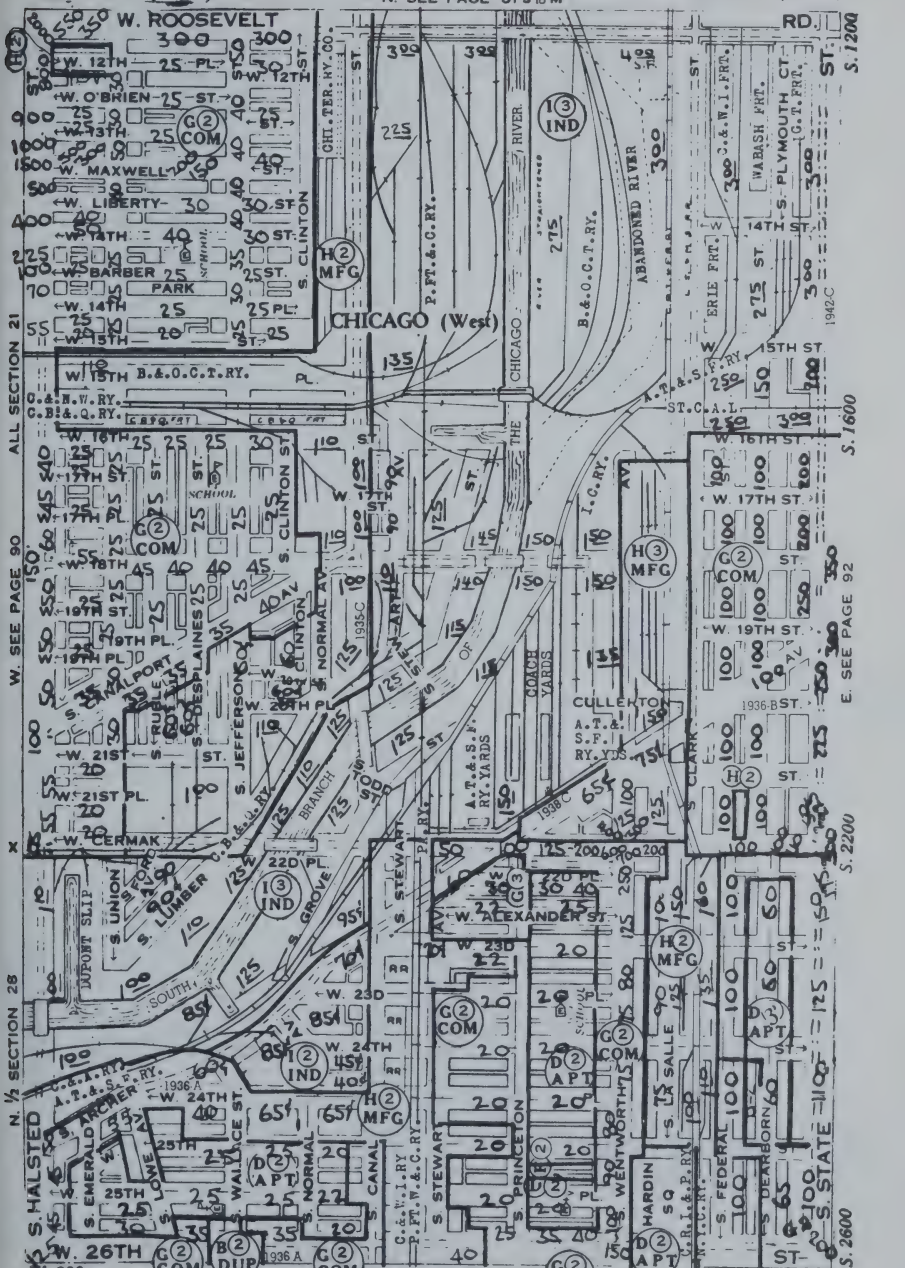

Sec	1	2	3	4	5	6	7	8	9	10	11	12	Sec	1	2	3	4	5	6	7	8	9	10	11	12
NE21	12	853	99.7	7.4	402	72.4	00	H	G	C	-	K67-GEH	NE21					80							
SE21	12	2073	99.9	20.9	376	0.9	23	I	F	D	-	A47-HDE	SE21	14	426	98.6	1.9	174	86.2	-	H	G	D	-	K52-FJ
NW28	14	663	89.2	22.8	225	5.4	17	H	F	D	-	A51-F28	NE28	15	2016	98.4	15.7	293	32.6	20	H	F	D	-	K16-330

WALK UP TYPE APARTMENT BUILDINGS

2ND GRADE

AVERAGE ROOMS PER APARTMENT \ AREA	200	225	250	275	300	325	350	375	400	425	450
1.0					12.30	11.36	10.55	9.84	9.23	8.68	8.20
1.1					11.79	10.89	10.11	9.43	8.85	8.32	7.86
1.2					11.28	10.42	9.67	9.03	8.46	7.96	7.52
1.3				11.75	10.77	9.94	9.23	8.62	8.08	7.60	7.18
1.4				11.20	10.26	9.47	8.80	8.21	7.70	7.24	6.84
1.5				10.64	9.75	9.00	8.36	7.80	7.32	6.88	
1.6			11.09	10.08	9.24	8.53	7.92	7.39	6.93	6.52	
1.7			10.48	9.53	8.73	8.06	7.49	6.99	6.55	6.16	
1.8			9.87	8.97	8.22	7.59	7.05	6.58	6.17		
1.9		10.28	9.26	8.41	7.71	7.12	6.61	6.17	5.79		
2.0	10.81	9.60	8.64	7.86	7.20	6.65	6.17	5.76	5.40		
2.1	10.61	9.43	8.48	7.71	7.07	6.53	6.06	5.66			
2.2	10.41	9.25	8.32	7.57	6.94	6.40	5.95	5.55			
2.3	10.21	9.08	8.17	7.43	6.81	6.28	5.83	5.45			
2.4	10.01	8.90	8.01	7.28	6.67	6.16	5.72				
2.5	9.81	8.72	7.85	7.13	6.54	6.04	5.61				
2.6	9.61	8.54	7.69	6.99	6.41	5.91	5.49				
2.7	9.41	8.36	7.53	6.84	6.27	5.79	5.38				
2.8	9.21	8.19	7.37	6.70	6.14	5.67	5.26				
2.9	9.01	8.01	7.21	6.55	6.01	5.54	5.15				
3.0	8.81	7.83	7.05	6.41	5.87	5.42					
3.1	8.63	7.67	6.90	6.28	5.75	5.31					
3.2	8.45	7.51	6.76	6.14	5.63	5.20					
3.3	8.27	7.35	6.61	6.01	5.51	5.09					
3.4	8.08	7.18	6.46	5.88	5.39	4.97					
3.5	7.90	7.02	6.32	5.75	5.27	4.86					
3.6	7.72	6.86	6.17	5.61	5.14	4.75					
3.7	7.54	6.70	6.03	5.48	5.02	4.64					
3.8	7.35	6.53	5.88	5.35	4.90	4.52					
3.9	7.17	6.37	5.74	5.21	4.78	4.41					
4.0	6.99	6.21	5.59	5.08	4.66	4.30					
4.1	6.95	6.18	5.56	5.05	4.63	4.28					
4.2	6.92	6.15	5.53	5.03	4.61	4.26					
4.3	6.89	6.12	5.51	5.01	4.59	4.24					
4.4	6.85	6.09	5.48	4.98	4.57	4.22					
4.5	6.82	6.06	5.45	4.96	4.54	4.19					
4.6	6.79	6.03	5.43	4.93	4.52	4.18					
4.7	6.75	6.00	5.40	4.91	4.50	4.15					
4.8	6.72	5.97	5.37	4.88	4.48	4.13					
4.9	6.69	5.94	5.35	4.86	4.46	4.11					
5.0	6.65	5.91	5.32	4.84	4.43	4.09					
5.1	6.62	5.88	5.29	4.81	4.41	4.07					
5.2	6.59	5.85	5.27	4.79	4.39	4.05					
5.3	6.55	5.82	5.24	4.76	4.37	4.03					
5.4	6.52	5.79	5.21	4.74	4.34	4.01					
5.5	6.49	5.76	5.19	4.72	4.32	3.99					
5.6	6.45	5.73	5.16	4.69	4.30	3.97					
5.7	6.42	5.70	5.13	4.67	4.28	3.95					
5.8	6.39	5.68	5.11	4.64	4.26	3.93					
5.9	6.35	5.64	5.08	4.62	4.23	3.91					
6.0	6.32	5.62	5.06	4.60	4.21	3.89					
6.1	6.29	5.59	5.03	4.57	4.19	3.87					
6.2	6.25	5.56	5.00	4.55	4.17	3.85					
6.3	6.22	5.53	4.98	4.52	4.15	3.83					
6.4	6.19	5.50	4.95	4.50	4.12	3.81					
6.5	6.15	5.47	4.92	4.47	4.10	3.78					
6.6	6.12	5.44	4.90	4.45	4.08	3.77					
6.7	6.09	5.41	4.87	4.43	4.06	3.74					
6.8	6.05	5.38	4.84	4.40	4.03	3.72					
6.9	6.02	5.35	4.82	4.38	4.01	3.70					
7.0	5.99	5.32	4.79	4.35	3.99	3.68					

BUILDINGS OVER 4-FLATS FOR CLASS 14-G

BUILDINGS OVER 6-FLATS FOR CLASS 15-G

THIS UNIT PRICE CHART IS USED IN DETERMINING THE PRICE PER SQ. FT. OF BUILDING AREA, AFTER GRADE OF BUILDING IS ESTABLISHED FROM RENTAL CHARTS.

Continued opposite map 92C

Unit values are for 125 ft. in depth.
See depth tables in front of book

T. 39 N.—R. 14 E.
N. SEE PAGE 82

CHICAGO (South)

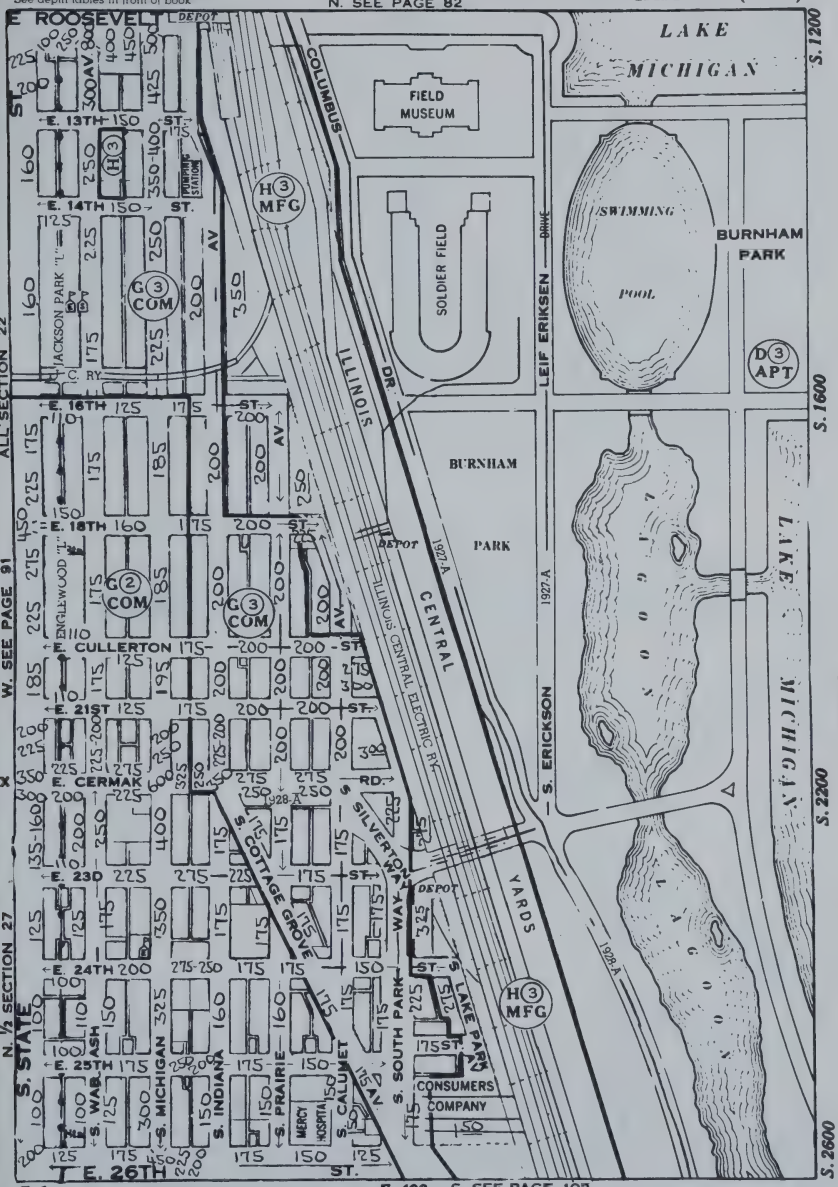

Sec	1	2	3	4	5	6	7	8	9	10	11	12
NW22	31	125	100	2.4	225	2.2	-	H	C	D	-	A80-DB
SW22	32	472	100	3.6	292	3.4	33	H	F	C	-	A80-FBC
NW27	25	788	98.7	3.3	361	27.5	57	H	F	C	-	A61-FDC

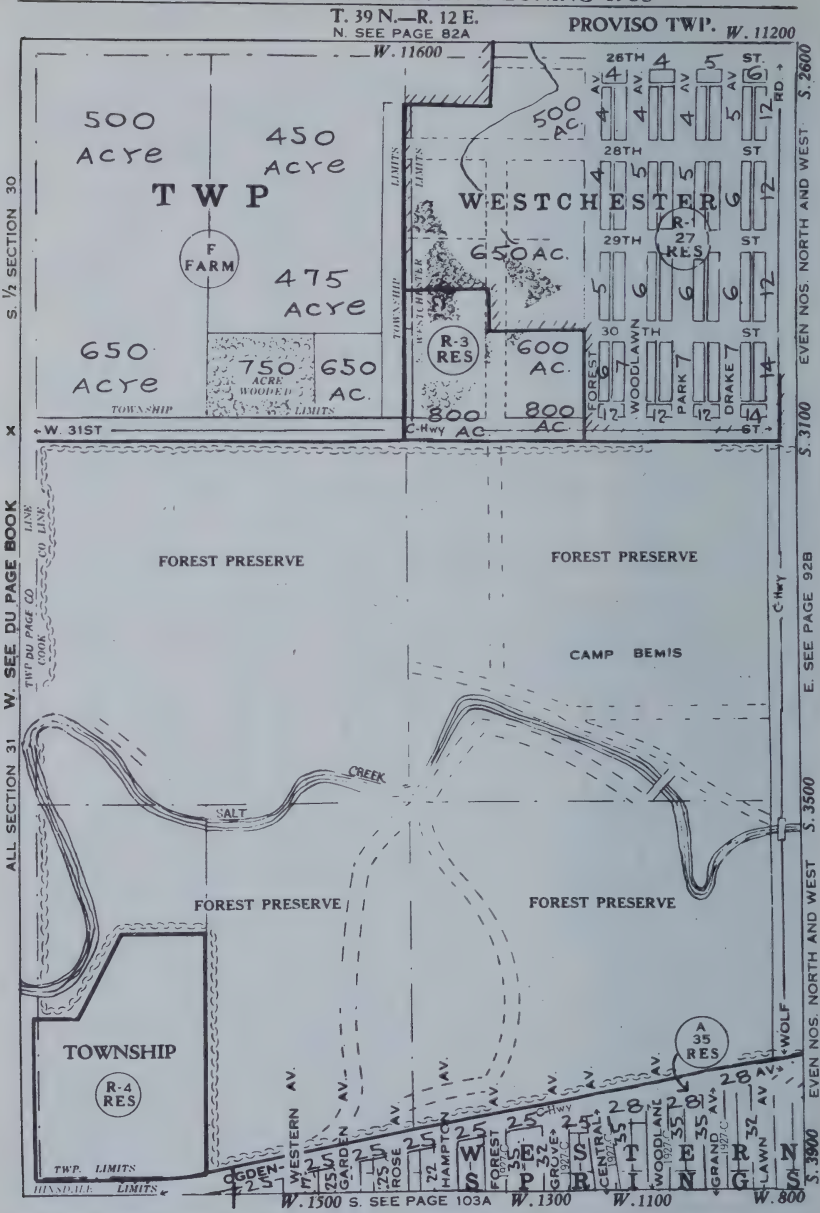

SW 30 Truck Farms - Wooded Acres
NW 30 Forest Preserve
SW 31 Forest Preserve - Class C-D-E-G - White

SE 30 1929 All Vac Sub - Not Improved
NE 31 Forest Preserve
SE 31 Class C-D-E-G-Few 1941 G-I - Native White

T. 39 N.—R. 12 E.
N. SEE PAGE 82B
PROVISO TWP.

W. 11200 W. 10400

750 Acre
650 Acre
750 Acre
750 Acre
700 Acre
850 Acre
850 Acre
F FARM
R-4 RES TWP
F FARM
WESTCHESTER
R-1 27 RES
R-2
B BUS
TOWNSHIP 850 AC.
S. ½ SECTION 29
NORTH AND WEST
S. 2600
EVEN NOS.
S. 3100
W. 31ST
WESTCHESTER LIMITS
LA GRANGE PK.
LIMITS
28TH
29TH
29TH PL
30TH
30TH PL
14 ST
15 PL
20 ST
WESTCHESTER BLVD
KENSINGTON
DOWNING
BUCKINGHAM
SUNNYSIDE
MANNHEIM
PARK
FOREST PRESERVE
SALT CREEK
RIVER PARK
W. SEE PAGE 92A
E. SEE PAGE 92C
C.Hwy
ALL SECTION 32
N. 700
SOUTH AND WEST
EVEN NOS.
N. 300

ESTABLISHED OVER FIFTY YEARS

Wm. JOERN & Sons

Developers of Edgewood Park
Robin Hood Estates
The Homestead Apartments
The Village Market

329 NO. LA GRANGE RD., LA GRANGE PARK, ILLINOIS
La Grange 9550 - 9553

LA GRANGE PARK
FOREST PRESERVE
SALT CREEK
FOREST PRESERVE
TWP. F FARM
FOREST PRESERVE
TOWNSHIP
LA GRANGE PK.
A 35 RES
HARDING AV
OAK AV
WOODLAWN AV
RICHMOND
ST. JOSEPH BOYS SCHOOL
B 35 APT
EDGEWOOD
MALDEN
DOVER
PARK
NAZARETH ACADEMY
LIMITS
WESTERN SPRINGS EVEN NOS. NORTH AND WEST
WOLF
OGDEN
LAWN AV
EAST
JOHNSON
FRANKLIN
HOWARD
ELLINGTON
CLAUSEN
ELLINDEN
HARVEY
GILBERT
PECK
DREXEL AV
39TH
TOWNSHIP
A 35 RES
R-4 RES
45 BUS
S. 3900
W. 800
W. 400
W. 1400
W. 1200
W. 800
S. SEE PAGE 103B

SW 29 Truck Farms
NW 32 Forest Preserve
SW 32 Class C-D-E-G - Few 1941 G-I - White

SE 29 1929 Class D-O (6 Bldgs) Water - All Vac
NE 32 Forest Preserve
SE 32 1929 Class I-J - Sev. 1940-42 I-J - White

 Continued from map 92

WALK UP TYPE APARTMENT BUILDINGS

3RD GRADE

AVERAGE ROOMS PER APARTMENT / AREA	200	225	250	275	300	325	350	375	400	425	450
1.0					11.11	10.26	9.52	8.89	8.33	7.84	7.41
1.1					10.66	9.84	9.14	8.53	8.00	7.52	7.11
1.2					10.21	9.42	8.75	8.17	7.66	7.20	6.80
1.3				10.64	9.75	9.00	8.36	7.80	7.32	6.88	6.50
1.4				10.15	9.31	8.59	7.98	7.45	6.98	6.57	6.20
1.5				9.66	8.86	8.18	7.59	7.09	6.64	6.25	
1.6			10.08	9.17	8.40	7.76	7.20	6.72	6.30	5.93	
1.7			9.55	8.68	7.96	7.34	6.82	6.37	5.97	5.62	
1.8			9.00	8.19	7.50	6.93	6.43	6.00	5.63		
1.9		9.40	8.46	7.69	7.05	6.51	6.05	5.64	5.29		
2.0	9.90	8.80	7.92	7.20	6.60	6.09	5.66	5.28	4.95		
2.1	9.71	8.63	7.77	7.01	6.47	5.98	5.55	5.18			
2.2	9.52	8.46	7.61	6.92	6.34	5.86	5.44	5.07			
2.3	9.33	8.29	7.46	6.78	6.22	5.74	5.33	4.97			
2.4	9.14	8.12	7.31	6.64	6.09	5.62	5.22				
2.5	8.95	7.95	7.16	6.51	5.96	5.50	5.11				
2.6	8.75	7.78	7.00	6.36	5.83	5.38	5.00				
2.7	8.56	7.61	6.85	6.23	5.71	5.27	4.89				
2.8	8.37	7.44	6.70	6.09	5.58	5.15	4.78				
2.9	8.18	7.27	6.54	5.95	5.45	5.03	4.67				
3.0	7.99	7.10	6.39	5.81	5.32	4.91					
3.1	7.82	6.95	6.26	5.69	5.21	4.81					
3.2	7.66	6.80	6.12	5.57	5.10	4.71					
3.3	7.49	6.66	5.99	5.45	4.99	4.61					
3.4	7.33	6.51	5.86	5.33	4.88	4.51					
3.5	7.16	6.36	5.73	5.21	4.77	4.41					
3.6	7.00	6.22	5.60	5.09	4.66	4.30					
3.7	6.83	6.07	5.46	4.97	4.55	4.20					
3.8	6.66	5.92	5.33	4.84	4.44	4.10					
3.9	6.50	5.78	5.20	4.73	4.33	4.00					
4.0	6.34	5.63	5.07	4.61	4.22	3.90					
4.1	6.31	5.60	5.04	4.59	4.20	3.88					
4.2	6.27	5.57	5.02	4.56	4.18	3.86					
4.3	6.24	5.54	4.99	4.53	4.16	3.84					
4.4	6.21	5.52	4.96	4.51	4.14	3.82					
4.5	6.17	5.48	4.94	4.49	4.11	3.80					
4.6	6.14	5.46	4.91	4.47	4.09	3.78					
4.7	6.11	5.43	4.88	4.44	4.07	3.76					
4.8	6.07	5.40	4.86	4.41	4.05	3.74					
4.9	6.04	5.37	4.83	4.39	4.03	3.72					
5.0	6.01	5.34	4.80	4.37	4.00	3.70					
5.1	5.98	5.31	4.78	4.35	3.98	3.68					
5.2	5.94	5.28	4.75	4.32	3.96	3.66					
5.3	5.91	5.25	4.72	4.29	3.94	3.63					
5.4	5.88	5.22	4.70	4.27	3.92	3.62					
5.5	5.84	5.19	4.67	4.25	3.89	3.59					
5.6	5.81	5.16	4.65	4.23	3.87	3.58					
5.7	5.78	5.13	4.62	4.20	3.85	3.55					
5.8	5.74	5.10	4.59	4.17	3.83	3.53					
5.9	5.71	5.08	4.57	4.15	3.81	3.51					
6.0	5.68	5.04	4.54	4.13	3.78	3.49					
6.1	5.65	5.02	4.52	4.11	3.76	3.47					
6.2	5.61	4.99	4.49	4.08	3.74	3.45					
6.3	5.58	4.96	4.46	4.05	3.72	3.43					
6.4	5.55	4.93	4.44	4.03	3.70	3.41					
6.5	5.51	4.90	4.41	4.01	3.67	3.39					
6.6	5.48	4.87	4.38	3.99	3.65	3.37					
6.7	5.45	4.84	4.36	3.96	3.63	3.35					
6.8	5.41	4.81	4.33	3.93	3.61	3.33					
6.9	5.38	4.78	4.30	3.91	3.59	3.31					
7.0	5.35	4.75	4.28	3.89	3.56	3.29					

BUILDINGS OVER 4-FLATS FOR CLASS 14-G

BUILDINGS OVER 6-FLATS FOR CLASS 15-G

THIS UNIT PRICE CHART IS USED IN DETERMINING THE PRICE PER SQ. FT. OF BUILDING AREA, AFTER GRADE OF BUILDING IS ESTABLISHED FROM RENTAL CHARTS.

Continued opposite map 92D

T. 39 N.—R. 12 E. PROVISO TWP.

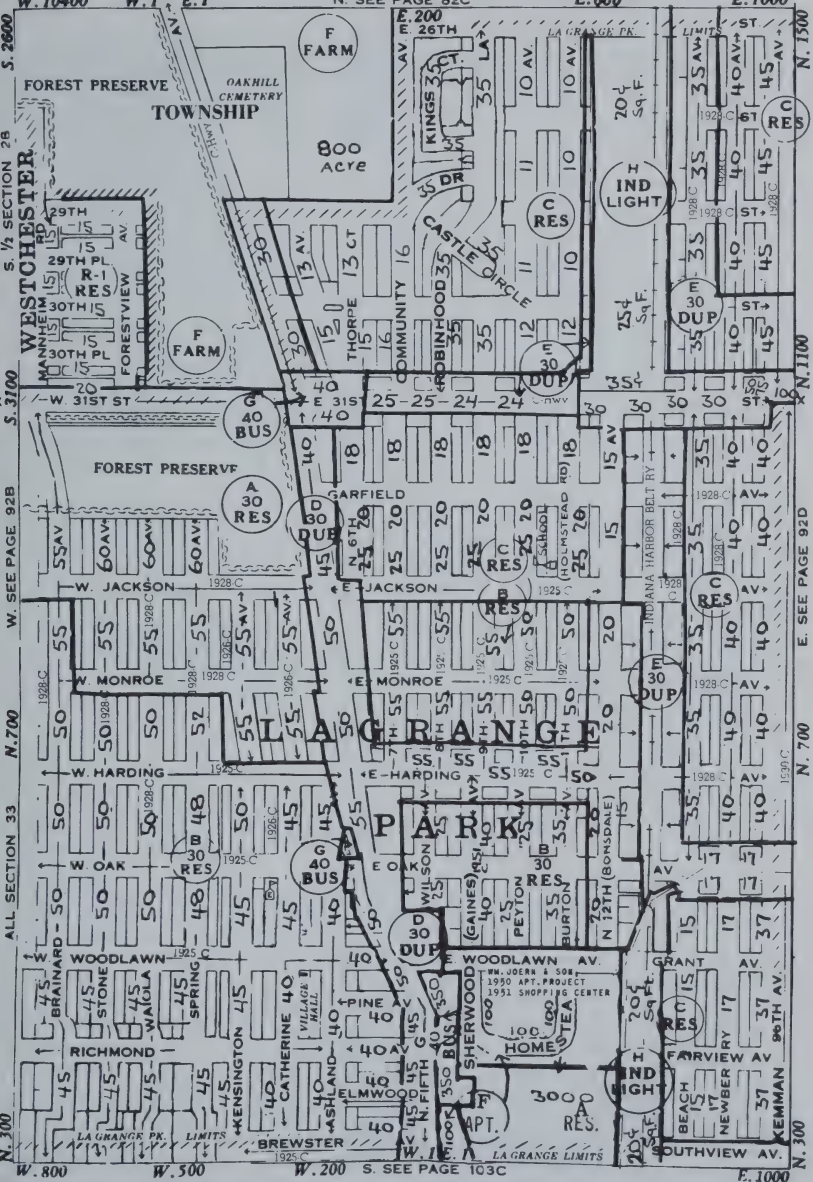

SW 28 1929 Subs Vac-W. Woods-Water-E. No Imps.
NW 33 1929 Subs Cl.F-G-I-Sev. 1941 G-I-White
SW 33 Class C-D-E-F-Few 1941 G-I-Native White
SE 28 1929 Subs All Vac-E. All Imps-W. No Imps.
NE 33 1929 Subs Class D-G-I-Most Vacant - Native
SE 33 1929 Subs East All Vac. West C-D-E-F-Native

WALK UP TYPE APARTMENT BUILDINGS

4TH GRADE

AVERAGE ROOMS PER APARTMENT / AREA	200	225	250	275	300	325	350	375	400	425	450
1.0					9.93	9.17	8.51	7.95	7.45	7.01	6.62
1.1					9.54	8.81	8.18	7.63	7.16	6.73	6.36
1.2					9.15	8.44	7.84	7.32	6.86	6.46	6.10
1.3				9.55	8.76	8.08	7.51	7.01	6.57	6.18	5.84
1.4				9.12	8.36	7.72	7.17	6.69	6.27	5.90	5.58
1.5				8.69	7.97	7.36	6.83	6.38	5.98	5.63	
1.6			9.09	8.27	7.58	6.99	6.49	6.06	5.68	5.35	
1.7			8.67	7.84	7.18	6.63	6.16	5.75	5.39	5.07	
1.8			8.15	7.41	6.79	6.27	5.82	5.43	5.09		
1.9		8.53	7.68	6.98	6.40	5.90	5.48	5.12	4.80		
2.0	9.01	8.00	7.20	6.55	6.00	5.54	5.15	4.80	4.50		
2.1	8.83	7.84	7.06	6.42	5.88	5.43	5.04	4.71			
2.2	8.64	7.68	6.91	6.28	5.76	5.32	4.94	4.61			
2.3	8.46	7.52	6.76	6.15	5.64	5.20	4.83	4.51			
2.4	8.28	7.36	6.62	6.02	5.52	5.09	4.73				
2.5	8.09	7.19	6.47	5.88	5.39	4.98	4.62				
2.6	7.91	7.03	6.32	5.75	5.27	4.86	4.52				
2.7	7.72	6.86	6.18	5.61	5.15	4.75	4.41				
2.8	7.54	6.70	6.03	5.48	5.03	4.64	4.31				
2.9	7.36	6.54	5.88	5.35	4.90	4.53	4.20				
3.0	7.17	6.3.	5.74	5.21	4.78	4.41					
3.1	7.03	6.25	5.62	5.11	4.69	4.33					
3.2	6.88	6.12	5.50	5.00	4.59	4.23					
3.3	6.74	5.99	5.39	4.90	4.49	4.14					
3.4	6.59	5.85	5.27	4.79	4.39	4.05					
3.5	6.44	5.72	5.16	4.68	4.29	3.96					
3.6	6.29	5.59	5.03	4.57	4.19	3.87					
3.7	6.15	5.46	4.92	4.47	4.10	3.78					
3.8	6.00	5.33	4.80	4.36	4.00	3.69					
3.9	5.85	5.20	4.68	4.25	3.90	3.60					
4.0	5.70	5.07	4.56	4.15	3.80	3.51					
4.1	5.67	5.04	4.54	4.12	3.78	3.49					
4.2	5.64	5.01	4.51	4.10	3.76	3.47					
4.3	5.60	4.98	4.48	4.07	3.73	3.45					
4.4	5.57	4.95	4.46	4.05	3.71	3.43					
4.5	5.54	4.92	4.43	4.03	3.69	3.41					
4.6	5.50	4.89	4.40	4.00	3.67	3.38					
4.7	5.47	4.86	4.38	3.98	3.65	3.37					
4.8	5.44	4.83	4.35	3.95	3.62	3.34					
4.9	5.41	4.80	4.32	3.93	3.60	3.33					
5.0	5.37	4.77	4.30	3.91	3.58	3.30					
5.1	5.34	4.75	4.27	3.88	3.56	3.29					
5.2	5.31	4.72	4.24	3.86	3.54	3.26					
5.3	5.28	4.69	4.22	3.84	3.52	3.25					
5.4	5.24	4.66	4.19	3.81	3.49	3.22					
5.5	5.21	4.63	4.16	3.79	3.47	3.20					
5.6	5.18	4.60	4.14	3.76	3.45	3.18					
5.7	5.14	4.57	4.11	3.74	3.43	3.16					
5.8	5.11	4.54	4.09	3.72	3.41	3.14					
5.9	5.08	4.51	4.06	3.69	3.38	3.12					
6.0	5.05	4.48	4.04	3.67	3.36	3.10					
6.1	5.01	4.45	4.01	3.64	3.34	3.08					
6.2	4.98	4.43	3.98	3.62	3.32	3.06					
6.3	4.95	4.40	3.96	3.60	3.30	3.04					
6.4	4.92	4.37	3.93	3.57	3.28	3.02					
6.5	4.88	4.34	3.90	3.55	3.25	3.00					
6.6	4.85	4.31	3.88	3.52	3.23	2.98					
6.7	4.82	4.28	3.85	3.50	3.21	2.96					
6.8	4.78	4.25	3.82	3.48	3.19	2.94					
6.9	4.75	4.22	3.80	3.45	3.17	2.92					
7.0	4.72	4.19	3.77	3.43	3.14	2.90					

BUILDINGS OVER 4-FLATS FOR CLASS 14-G

BUILDINGS OVER 6-FLATS FOR CLASS 15-G

THIS UNIT PRICE CHART IS USED IN DETERMINING THE PRICE PER SQ. FT. OF BUILDING AREA, AFTER GRADE OF BUILDING IS ESTABLISHED FROM RENTAL CHARTS.

Continued opposite map 93

T. 39 N.—R. 12 E. PROVISO TWP.

SW 27 1929 Sub Sev.1951 Homes $15.-$25 000 SE 27 1929 Sub Few G-I-Most Vacant- S+W.ITL.FEW 1951
NW 34 Class C-D-E-F-G-Few 1940 G-I-Bohm-Ger-SEV.1951 NE 34 Class C-D-E-F-G-Few 1940 G-I-Bohm-Ger-SEV.1951
SW 34 Class C-D-E-F-G-Few 1940 G-I-Bohm-Ger-SEV.1951 SE 34 Class C-D-E-F-G-Few 1940 G-I-Bohm-Ger-SEV.1951

PROVISO TWP. T. 39 N.—P. 12 E. RIVERSIDE TOWNSHIP

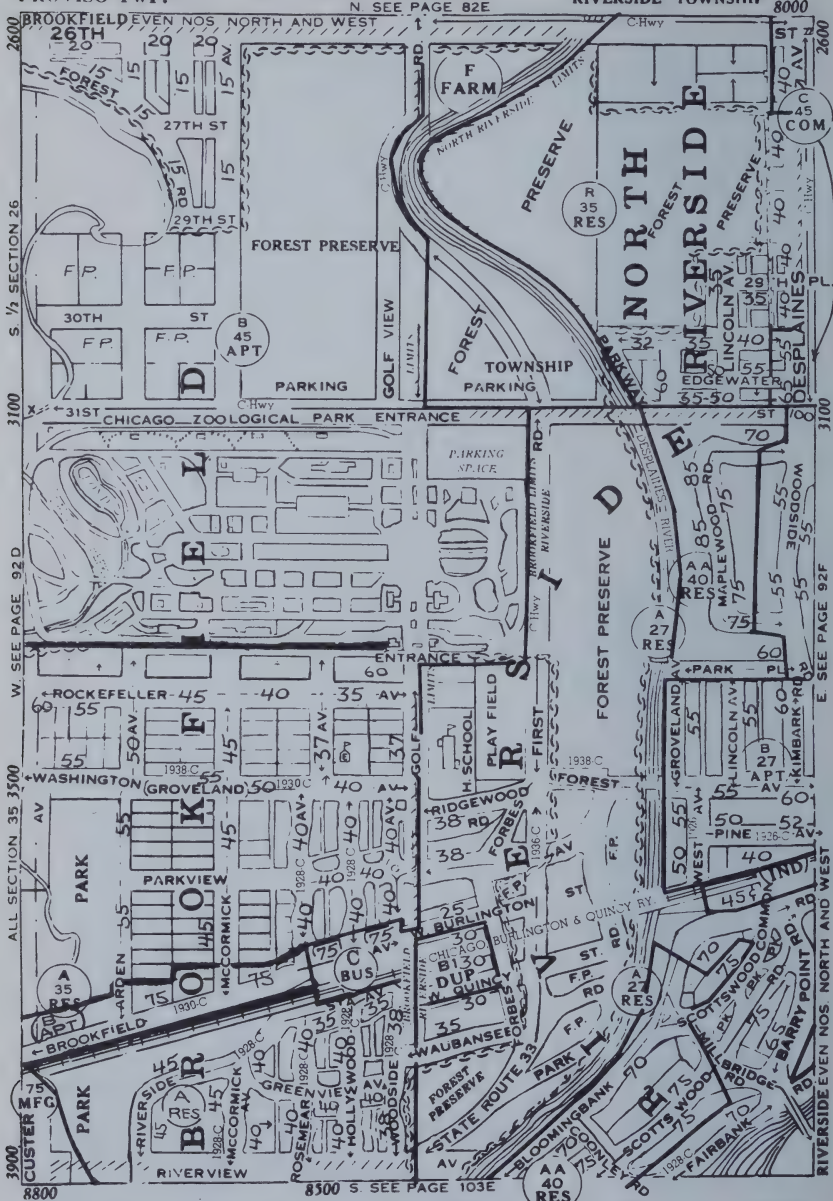

SW 26 All Vac Sub - Forest Preserve
NW 35 Class D-G-I-½ Vac-Native White-Zoo
SW 35 Class D-G-I-½ Vac-Native White

SE 26 Class C-D-G-I - Most Vac - Apt Cor 31st
NE 35 Class G-I-J-R-Exclusive Sub-Native
SE 35 Class F-G-I-R-Few Lots-Native White

Riverside House Nos. start at #1 N. Longcommon Rd. & C.B.&Q.Ry. Extending N.S.E. or W. from this point.

T. 39 N.—R. 12 E.

SEE PAGE 82F

RIVERSIDE TOWNSHIP

Unit values are for 125 ft. in depth. See depth tables in front of book

SW 25 Class G-I-J-Sev 1940 G-I-Native White
NW 36 Class G-I-J-Sev. 1940 G-I-Native White
SW 36 Class C-D-E-F-G-Low Land-Native White
SE 25 Class G-I-J-Sev. 1940-42 - Native White
NE 36 Class G-I-J-Sev. 1940-42 - Native White
SE 36 Class D-E-F-G-I-Few 1940 - Native White

 Continued from map 92D

WALK UP TYPE APARTMENT BUILDINGS

5TH GRADE

AVERAGE ROOMS PER APARTMENT / AREA	200	225	250	275	300	325	350	375	400	425	450
1.0					8.78	8.10	7.52	7.02	6.58	6.20	5.85
1.1					8.44	7.79	7.23	6.75	6.33	5.96	5.63
1.2					8.10	7.48	6.95	6.48	6.08	5.72	5.40
1.3				8.48	7.77	7.17	6.66	6.22	5.83	5.48	5.18
1.4				8.11	7.43	6.86	6.37	5.95	5.58	5.25	4.96
1.5				7.74	7.10	6.55	6.08	5.68	5.32	5.01	
1.6			8.11	7.37	6.76	6.24	5.79	5.41	5.07	4.77	
1.7			7.71	7.01	6.43	5.93	5.51	5.14	4.82	4.54	
1.8			7.31	6.64	6.09	5.62	5.22	4.87	4.57		
1.9		7.67	6.90	6.28	5.75	5.31	4.93	4.60	4.32		
2.0	8.13	7.22	6.50	5.91	5.42	5.00	4.64	4.33	4.06		
2.1	7.95	7.07	6.36	5.78	5.30	4.89	4.54	4.24			
2.2	7.78	6.91	6.22	5.65	5.18	4.78	4.44	4.15			
2.3	7.60	6.76	6.08	5.53	5.07	4.68	4.34	4.05			
2.4	7.43	6.60	5.94	5.40	4.95	4.57	4.24				
2.5	7.25	6.44	5.80	5.27	4.83	4.46	4.14				
2.6	7.10	6.40	5.76	5.24	4.80	4.43	4.11				
2.7	6.90	6.13	5.52	5.01	4.60	4.24	3.94				
2.8	6.72	5.97	5.38	4.89	4.48	4.14	3.84				
2.9	6.55	5.82	5.24	4.76	4.36	4.03	3.74				
3.0	6.37	5.66	5.10	4.63	4.25	3.92					
3.1	6.24	5.55	4.99	4.54	4.16	3.84					
3.2	6.11	5.43	4.89	4.44	4.07	3.76					
3.3	5.98	5.32	4.78	4.35	3.99	3.68					
3.4	5.85	5.20	4.68	4.25	3.90	3.60					
3.5	5.72	5.08	4.58	4.16	3.81	3.52					
3.6	5.59	4.97	4.47	4.07	3.73	3.44					
3.7	5.46	4.85	4.37	3.97	3.64	3.36					
3.8	5.33	4.74	4.26	3.88	3.55	3.28					
3.9	5.20	4.62	4.16	3.78	3.47	3.20					
4.0	5.07	4.51	4.06	3.69	3.38	3.12					
4.1	5.04	4.48	4.03	3.67	3.36	3.10					
4.2	5.01	4.45	4.00	3.64	3.34	3.08					
4.3	4.98	4.42	3.98	3.62	3.32	3.06					
4.4	4.94	4.39	3.95	3.59	3.29	3.04					
4.5	4.91	4.36	3.93	3.57	3.27	3.02					
4.6	4.88	4.33	3.90	3.55	3.25	3.00					
4.7	4.85	4.31	3.88	3.52	3.23	2.98					
4.8	4.81	4.28	3.85	3.50	3.21	2.96					
4.9	4.78	4.25	3.82	3.48	3.19	2.94					
5.0	4.75	4.22	3.80	3.45	3.16	2.92					
5.1	4.72	4.20	3.77	3.43	3.14	2.90					
5.2	4.68	4.16	3.74	3.40	3.12	2.88					
5.3	4.65	4.13	3.72	3.38	3.10	2.86					
5.4	4.62	4.10	3.69	3.36	3.08	2.84					
5.5	4.59	4.08	3.67	3.33	3.06	2.82					
5.6	4.55	4.04	3.64	3.31	3.03	2.80					
5.7	4.52	4.02	3.62	3.29	3.01	2.78					
5.8	4.49	3.99	3.59	3.26	2.99	2.76					
5.9	4.46	3.96	3.56	3.24	2.97	2.74					
6.0	4.42	3.93	3.54	3.21	2.95	2.72					
6.1	4.39	3.90	3.51	3.19	2.93	2.70					
6.2	4.36	3.87	3.48	3.17	2.90	2.68					
6.3	4.33	3.84	3.46	3.15	2.88	2.66					
6.4	4.29	3.81	3.43	3.12	2.86	2.64					
6.5	4.26	3.79	3.41	3.10	2.84	2.62					
6.6	4.23	3.76	3.38	3.07	2.82	2.60					
6.7	4.20	3.73	3.36	3.05	2.80	2.58					
6.8	4.16	3.70	3.33	3.03	2.77	2.56					
6.9	4.13	3.67	3.30	3.00	2.75	2.54					
7.0	4.10	3.64	3.28	2.98	2.73	2.52					

BUILDINGS OVER 4-FLATS FOR CLASS 14-G

BUILDINGS OVER 6-FLATS FOR CLASS 15-G

THIS UNIT PRICE CHART IS USED IN DETERMINING THE PRICE PER SQ. FT. OF BUILDING AREA, AFTER GRADE OF BUILDING IS ESTABLISHED FROM RENTAL CHARTS.

LDG.

Continued opposite map 110

T. 39 N.—R. 13 E. BERWYN TWP.

N SEE PAGE 83

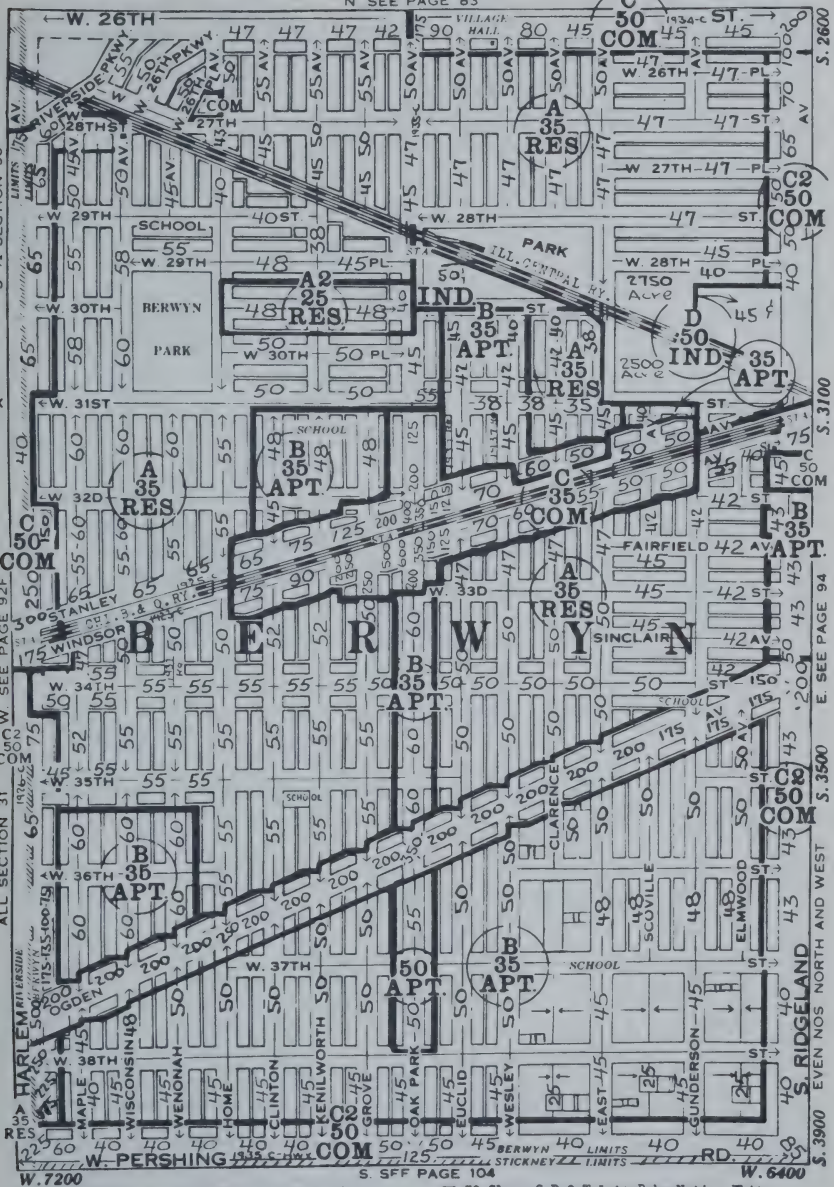

S. SEE PAGE 104

SW 30 Class D-O-Most 1929-Swed-Bohm-Native
NW 31 Class D-E-F-O-P-R-Bohm-Native White
SW 31 Class C-D-E-O-P-Sev. 1940-Bohm-Native
SE 30 Class C-D-O-T-Lots-Bohm-Native White
NE 31 Class C-D-E-F-O-Lots-Bohm-Native White
SE 31 Class C-D-E-O-P-Lots-Bohm-Native White

BERWYN TWP. T. 39 N.—R. 13 E. CICERO TWP.

N. SEE PAGE 84

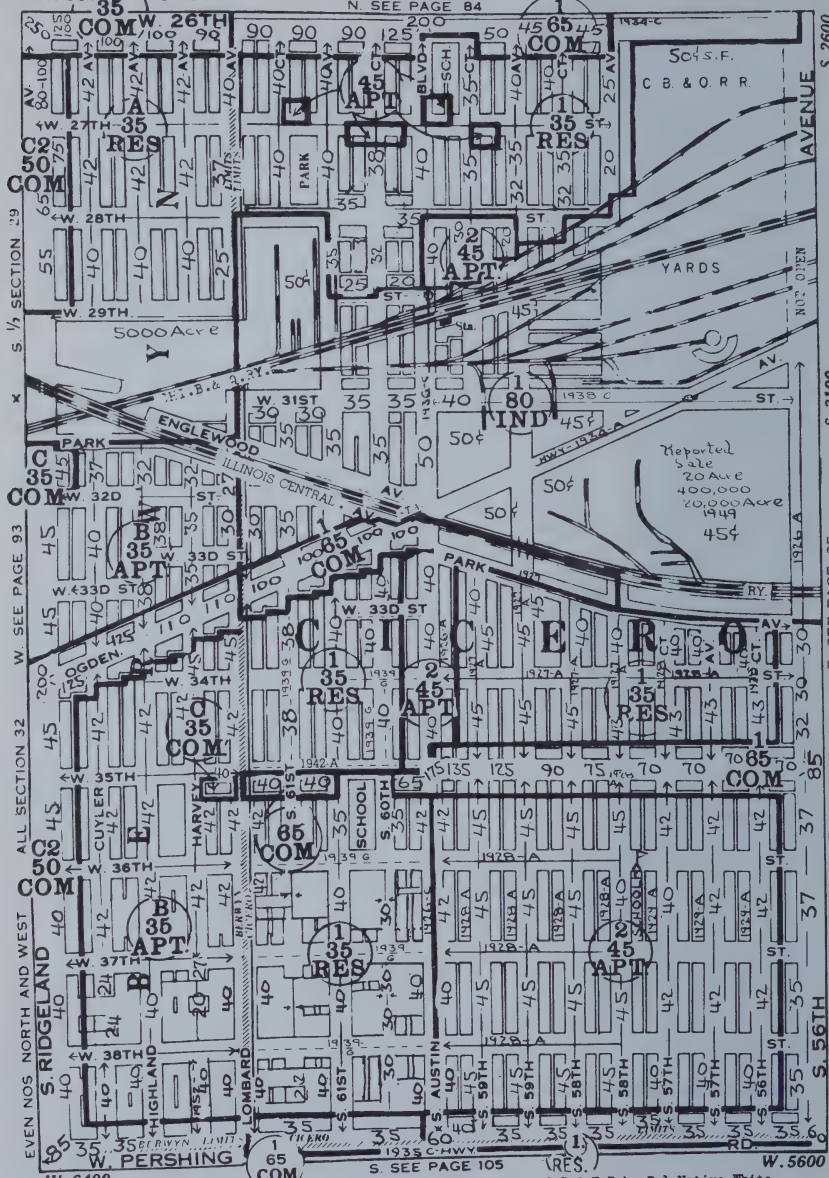

SW 29 Class B-C-E-O-T-Lots-Bohm-Pol-Native White
NW 32 Class C-D-E-Few 1940-Bohm-Pol-Native
SW 32 Class C-D-½ Vac-Bohm-Pol-Native White
SE 29 Class C-D-O-T-Bohm-Pol-Native White
NE 32 Class D-N-T-1929-Most Vac-Bohm-Pol
SE 32 Class D-O-1929-Most BUILT 1942-I-Native

T. 39 N.—R. 13 E. CICERO TWP.

N. SEE PAGE 85

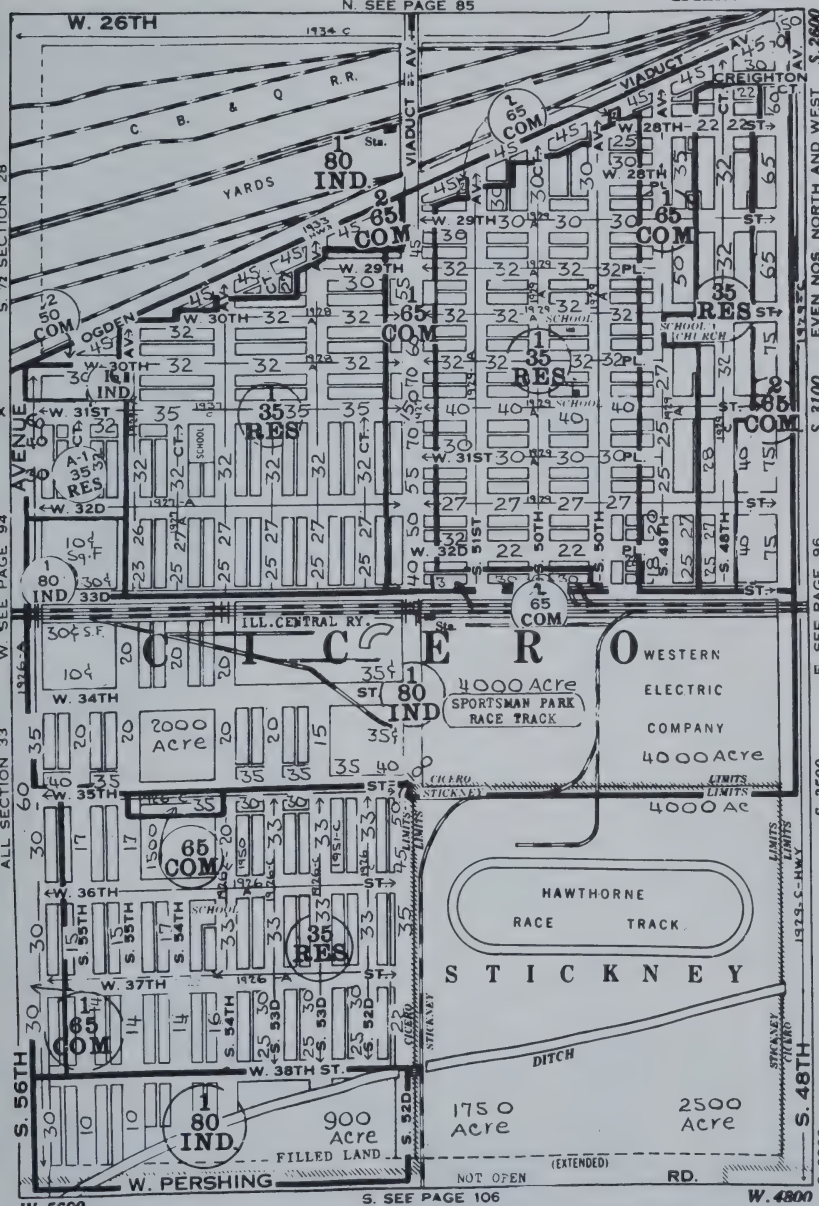

SW 28 Class B-C-N-Few Lots-Bohm-Pol-Native White
NW 33 Class B-C-D-N-Bohm-Pol-(S. of Ry.Yards-Mfg.)
SW 33 Class A-B-C-D-Most Vac-Bohm-Pol-Native

SE 28 Class B-C-N-Bohm-Pol-Native White
NE 33 Class B-C-N-T-Bohm-Pol-Native White
SE 33 Race Tracks - Truck Farms

CICERO TWP. T. 39 N.—R. 13 E. CHICAGO (West)

N. SEE PAGE 86

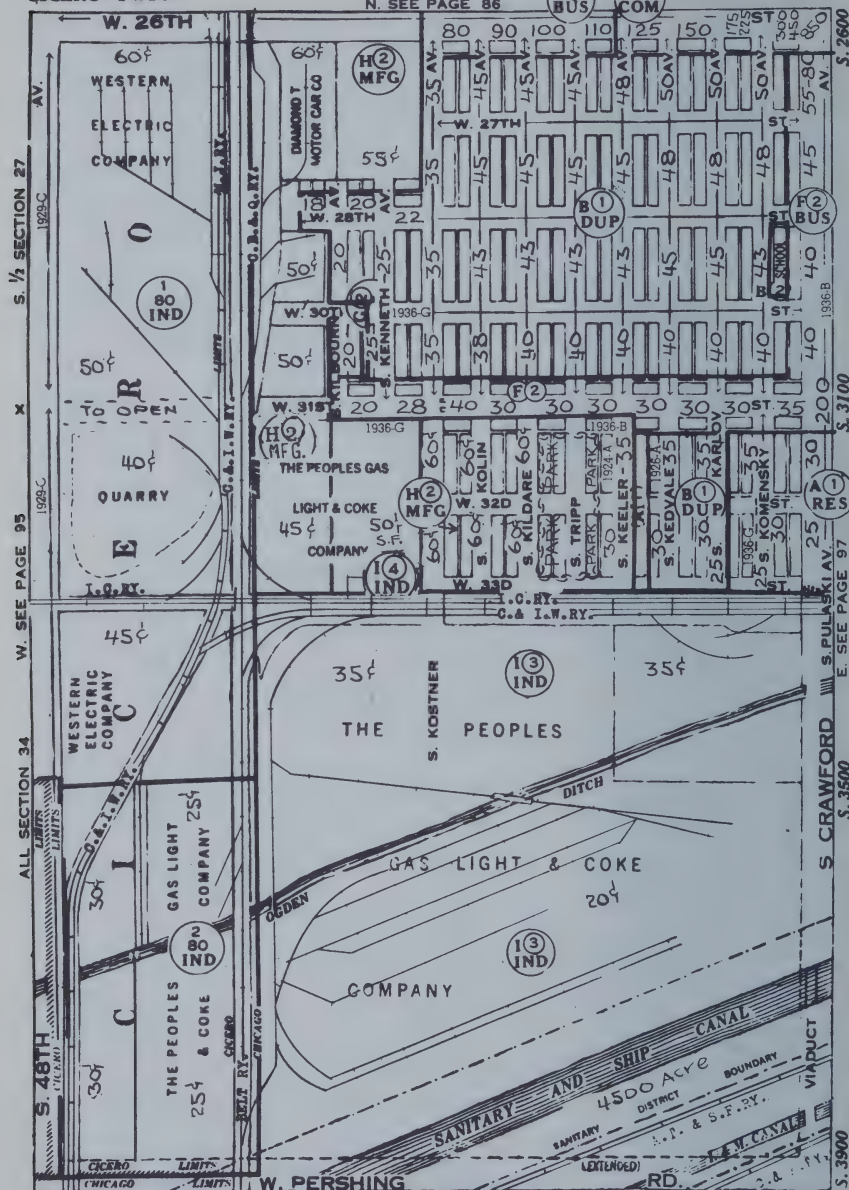

Sec	1	2	3	4	5	6	7	8	9	10	11	12	Sec	1	2	3	4	5	6	7	8	9	10	11	12
SE27	22	283	68.7	46.3	27	0.0	52	F	F	D	-	A58-ED	SE27	23	2203	90.3	44.9	161	00.0	48	F	F	D	-	A63-DE
NE34		Ry. Yards - Factories											NE34	25	336	56.4	64.0	48	00.0	46	E	F	C	-	A64-D29
SE34		Ry. Yards - Factories											SE34					54							

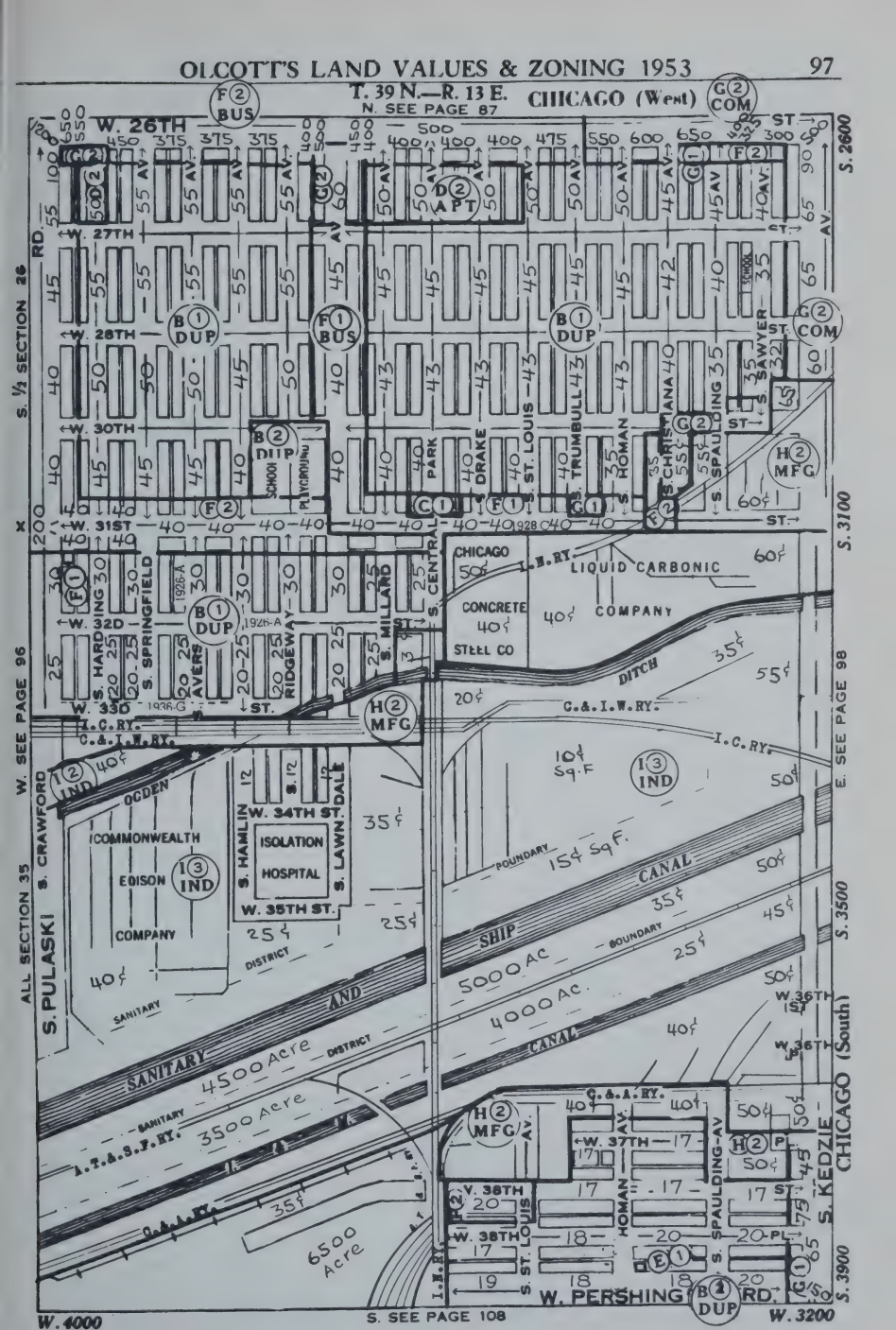
T. 39 N.—R. 13 E.
CHICAGO (West)
N. SEE PAGE 87
W. 26TH
W. 27TH
W. 28TH
W. 30TH
W. 31ST
W. 32D
W. 33D
W. 34TH ST.
W. 35TH ST.
W. 36TH ST.
W. 37TH
W. 38TH
W. PERSHING RD.
S. 2600
S. 3100
S. 3500
S. 3900
W. 4000
W. 3200
S. ½ SECTION 26
ALL SECTION 35
W. SEE PAGE 96
E. SEE PAGE 98
S. SEE PAGE 108
CHICAGO (South)
S. KEDZIE
S. PULASKI
S. CRAWFORD
S. HARDING
S. SPRINGFIELD
S. AVERS
S. RIDGEWAY
S. MILLARD
S. CENTRAL
S. HAMLIN
S. LAWNDALE
S. PARK
S. DRAKE
S. ST. LOUIS
S. TRUMBULL
S. HOMAN
S. CHRISTIANA
S. SPAULDING
S. SAWYER
OGDEN
AV.
ST.
RD.
PL.
SCHOOL
PLAYGROUND
CHICAGO CONCRETE STEEL CO
LIQUID CARBONIC COMPANY
COMMONWEALTH EDISON COMPANY
ISOLATION HOSPITAL
SANITARY AND SHIP CANAL
SANITARY DISTRICT
BOUNDARY
DITCH
I.C.RY.
C.&A.I.W.RY.
C.&A.RY.
A.T.&S.F.RY.
I.B.RY.
4500 Acre
3500 Acre
6500 Acre
5000 Ac.
4000 Ac.
15¢ Sq.F.
10¢ Sq.F.
F2 BUS
G2 COM
D2 APT
B1 DUP
F1 BUS
B2 DUP
C1
F1
G1
H2 MFG
I2 IND
I3 IND
E1
P

T. 39 N.—R. 13 E.

N. SEE PAGE 88

CHICAGO (West)

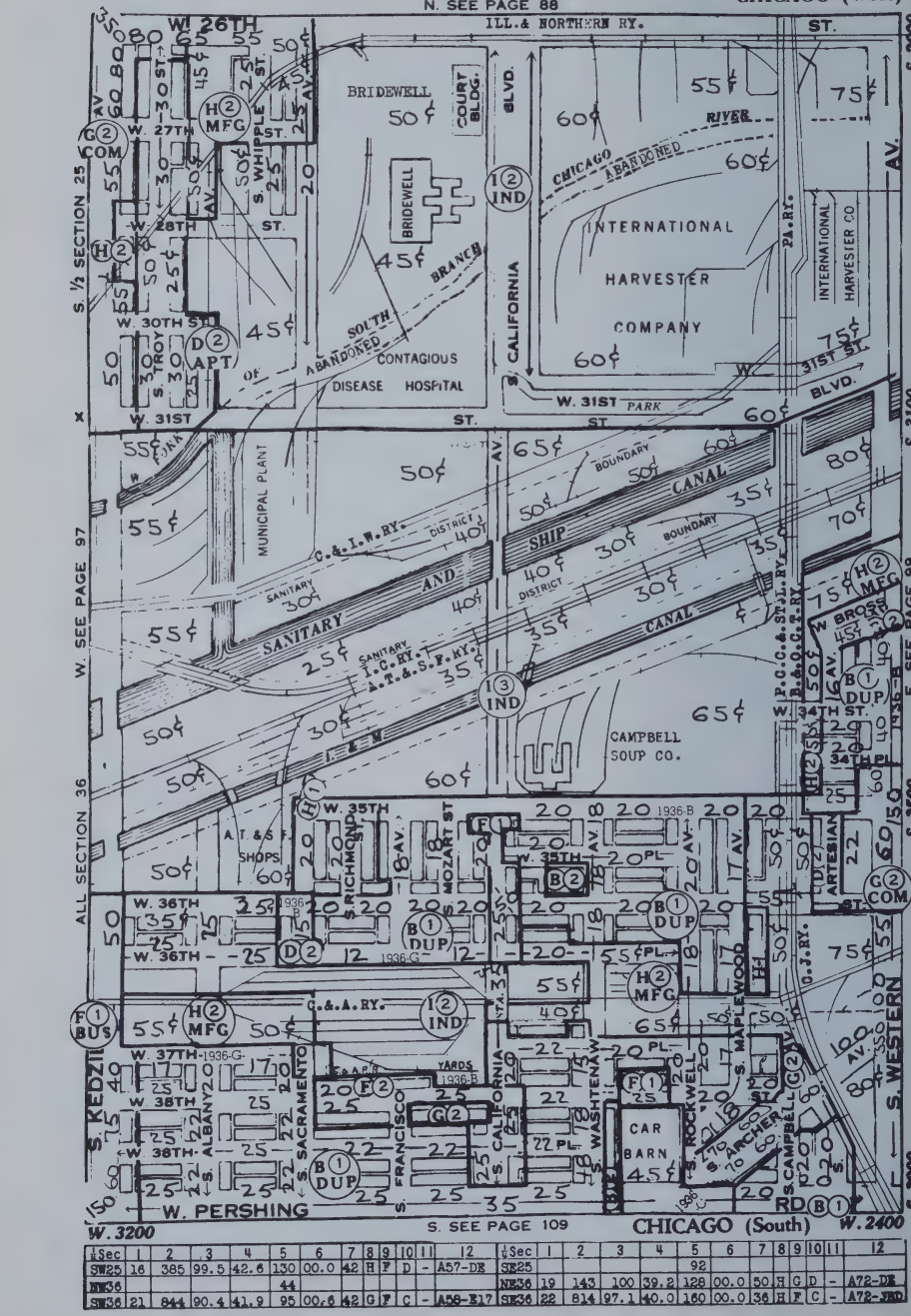

Sec	1	2	3	4	5	6	7	8	9	10	11	12	Sec	1	2	3	4	5	6	7	8	9	10	11	12
SW25	16	385	99.5	42.6	130	00.0	42	H	F	D	-	A57-DE	SE25					92							
NW36					44								NE36	19	143	100	39.2	128	00.0	50	H	G	D	-	A72-DE
SW36	21	844	90.4	41.9	95	00.6	42	G	F	C	-	A56-E17	SE36	22	814	97.1	40.0	160	00.0	36	H	F	C	-	A72-FED

T. 39 N.—R. 14 E. CHICAGO (South)

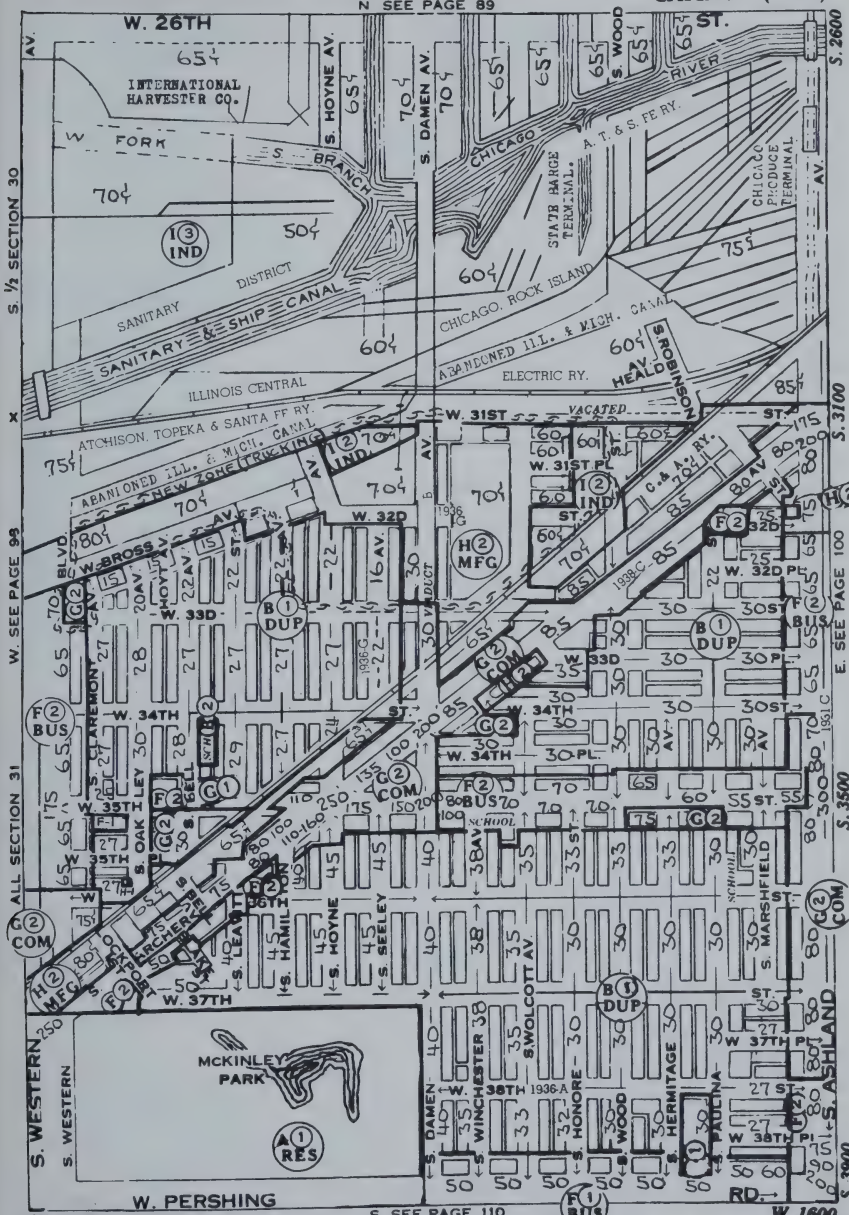

¼Sec	1	2	3	4	5	6	7	8	9	10	11	12	¼Sec	1	2	3	4	5	6	7	8	9	10	11	12
SW30	-	-	-	-	42	-	-	-	-	-	-		SE30					35							
NW31	23	850	92.0	50.6	75	00.0	42	H	F	D	-	A67-D15	NE31	20	1099	89.6	39.8	174	00.0	40	H	F	D	-	A69-R1[illegible]
SW31	28	657	96.3	40.3	94	00.0	41	G	F	D	-	A72-DJE	SE31	18	2307	93.1	38.4	197	00.0	40	H	F	D	-	A58-[illegible]

A. KAMENJARIN & Co.

ESTABLISHED 1914

Realtors

REAL ESTATE RENTING LOANS
MORTGAGES MANAGEMENT INSURANCE

3042 S. Wentworth Ave. CAlumet 5-4663

2nd

MORTGAGES BOUGHT

JOHN MULLIN NAGHTEN

Room 325
105 N. CLARK ST.
Tel. DEarborn 2-1257

Chicago Zoning Symbols

A(RES) Single Family E(BUS) Specialty Shop
B(DUP) Duplex Resid. F(BUS) Business Dist.
C(APT) Group House G(COM) Commercial "
D(APT) Apartment H(MFG) Manufacturing
I-(IND) Industrial District

LETTERS NUMBERS
INDICATE USE → (A)(3) ← INDICATE VOLUME

T. 39 N.—R. 14 E.

CHICAGO (South)

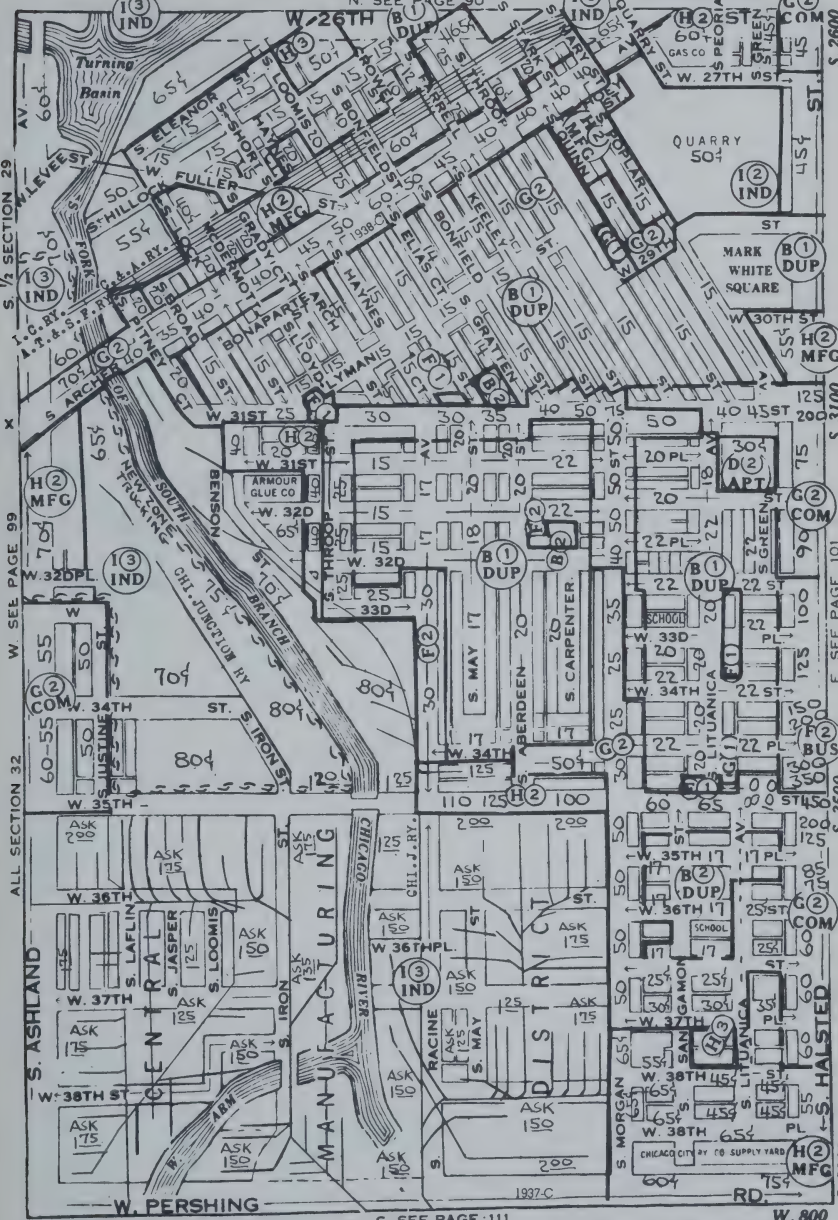

¼Sec	1	2	3	4	5	6	7	8	9	10	11	12	¼Sec	1	2	3	4	5	6	7	8	9	10	11	12
SW29	15	1352	87.0	35.4	258	00.1	33	H	F	D	-	A60-E13	SE29	16	1519	95.2	34.1	147	00.0	42	H	F	D	-	A56-E40
NW32	15	527	95.8	34.3	159	00.0	34	H	F	D	-	A57-E31	NE32	16	2915	94.5	27.8	351	00.0	36	H	F	D	-	A45-E27
SW32	37	5	100	00.0	190	00.0	-	F	-	E	-	A80	SE32	15	417	100	26.9	299	00.2	43	H	F	D	-	A52-E39

Telephone CAlumet 5-0035

VICTOR STRMIC

SALES — MANAGEMENT

MORTGAGES — INSURANCE

APPRAISING — PLANNING

REAL ESTATE ENGINEERING

A COMPLETE SERVICE

541 WEST 31ST STREET. CHICAGO 16, ILLINOIS

T. 39 N.—R. 14 E. CHICAGO (South)

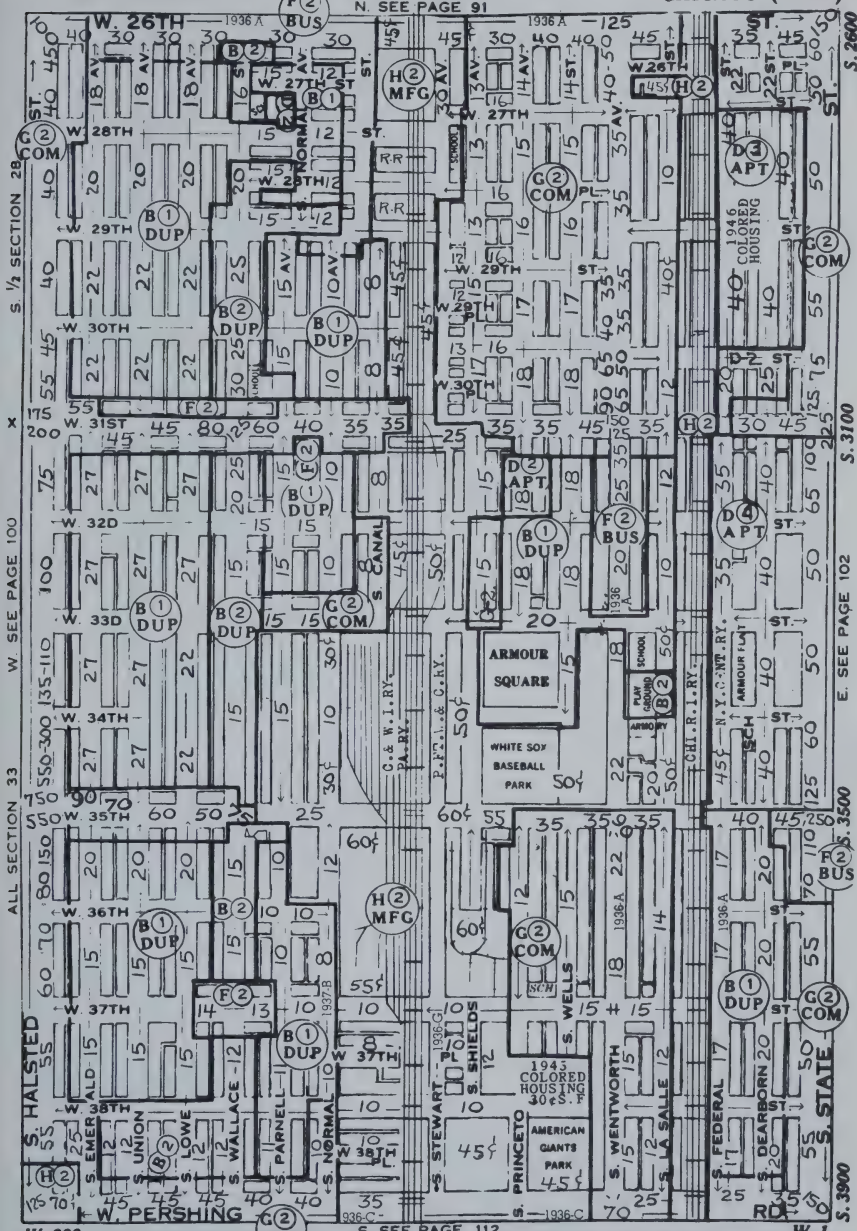

Sec	1	2	3	4	5	6	7	8	9	10	11	12	Sec	1	2	3	4	5	6	7	8	9	10	11	12
SW28	16	2745	97.2	25.9	229	1.1	35	H	F	C	-	A57-FDH	SE28	15	2280	99.2	17.2	323	30.6	30	H	F	C	-	A31-K30
NW33	19	2044	95.7	29.4	230	00.0	33	H	F	D	-	A52-H30	NE33	17	1583	99.2	12.8	217	59.2	27	H	F	D	-	A14-F16
SW33	17	1549	98.9	32.8	246	00.1	32	H	F	C	-	A63-H20	SE33	16	1933	99.1	12.0	255	23.1	25	H	F	D	-	A86-FD

T. 39 N.—R. 14 E. CHICAGO (South)

N. SEE PAGE 92

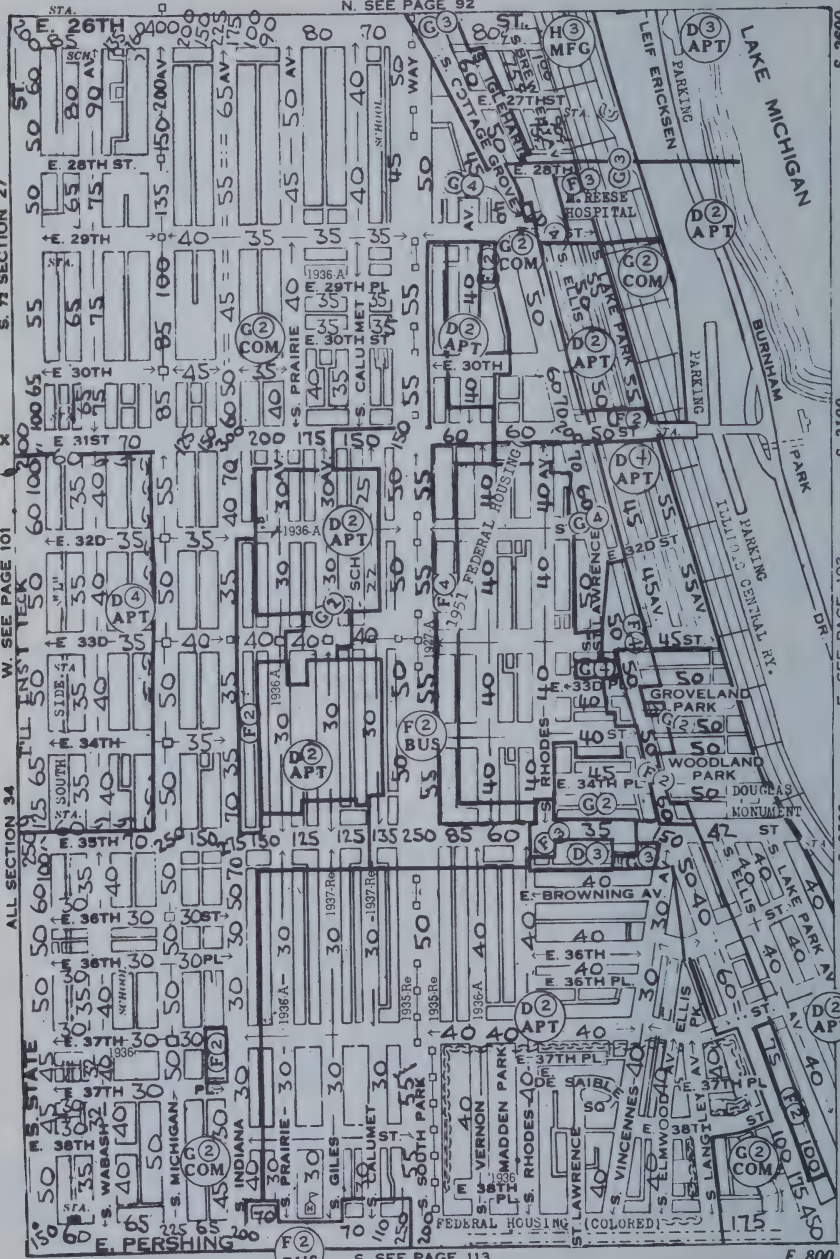

¼Sec	1	2	3	4	5	6	7	8	9	10	11	12	¼Sec	1	2	3	4	5	6	7	8	9	10	11	12
SW27	24	1956	99.8	4.4	277	84.6	31	H	F	B	-	K84-A12	SE27	23	829	100.	5.9	117	90.0	50	H	G	C	-	K90-A10
NW34	24	2843	98.9	7.6	274	98.8	47	H	F	B	-	K98.8	NE34	25	2361	99.7	11.1	141	89.5	47	H	F	C	-	K89-A
SW34	30	3006	99.6	10.1	200	99.5	42	H	F	C	-	K99.5	SE34	25	2354	99.3	7.8	137	82.2	42	H	F	C	-	K80-

T. 39 N.—R. 14 E.

A. E.
GORDON
& SONS
A.W.GORDON F.E.GORDON
REALTORS — INSURANCE
SPECIALIZING IN SOUTH SIDE PROPERTY MANAGEMENT
3457 Indiana Ave. Telephone VIctory 2-1515

REAL ESTATE
PROPERTY MANAGEMENT
SALES
R.G.
McCLELLAN
29 EAST THIRTY-FIRST STREET
NEAR WABASH AVENUE
Telephone VIctory 2-4290

H.F.MacKinnon,Pres. E.J.Mitchell,V.Pres.
ESTABLISHED 1893
BOWERS
BALDWIN
REALTY.INC
Realtors
SALES
MANAGEMENT
INSURANCE
3450 Indiana Ave. 1046 E.47th St.
CAlumet 5-2411 WAgner 4-5333

ALL SECTION 35

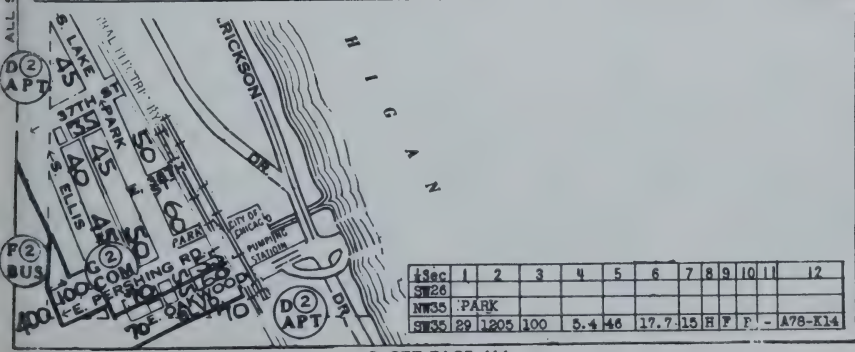

Sec	1	2	3	4	5	6	7	8	9	10	11	12
SW26												
NW35	PARK											
SW35	29	1205	100	5.4	46	17.7	15	H	F	F	-	A78-K14

E. 800

S. SEE PAGE 114

S. 3900

COOK COUNTY T. 38 N.—R. 12 E. LYONS TWP.

N. SEE PAGE 92A

S. SEE COOK COUNTY BOOK 55C

NW 6(West½ most vac-No imp'ts)(East½ $6/10M-Pts impd NE 6 $10/25,000 Village homes
SW 6(West½ few $5/10,000 homes)(East½ $8/15M homes) SE 6 $10/25,000 homes-Business center
NW 7(West½ sev'l $20/35,000 homes)(East½ All vacant) NE 7 $15/35,000 homes-Several lots

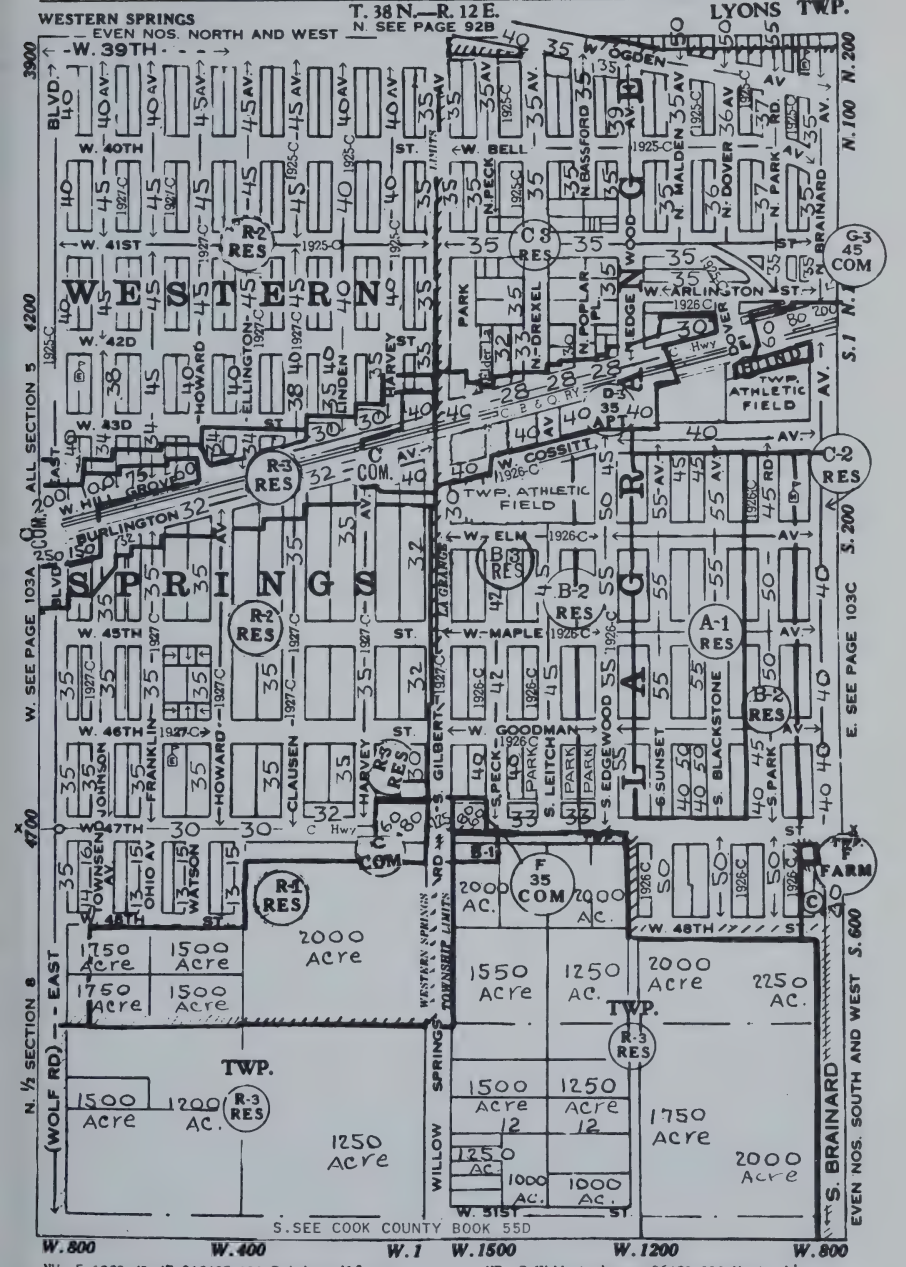

NW 5 1929-40-47 $12/25,000 Brick and frame
SW 5 1929-40-47 $8/15,000 Brick and frame
NW 8 1929 Sub all vacant-Acres for subs

NE 5 Village homes $6/20,000-Most old
SE 5 1929-40-47 $15/50,000 Old and new homes
NE 8 Acre tracts-Potential subs

CONSULT

OUR ADVERTISERS

THEY ARE AMONG

THE LEADING REAL ESTATE MEN

in their respective districts

See Index to advertisers

T. 38 N.—R. 12 E. LYONS TWP.

N. SEE PAGE 92C

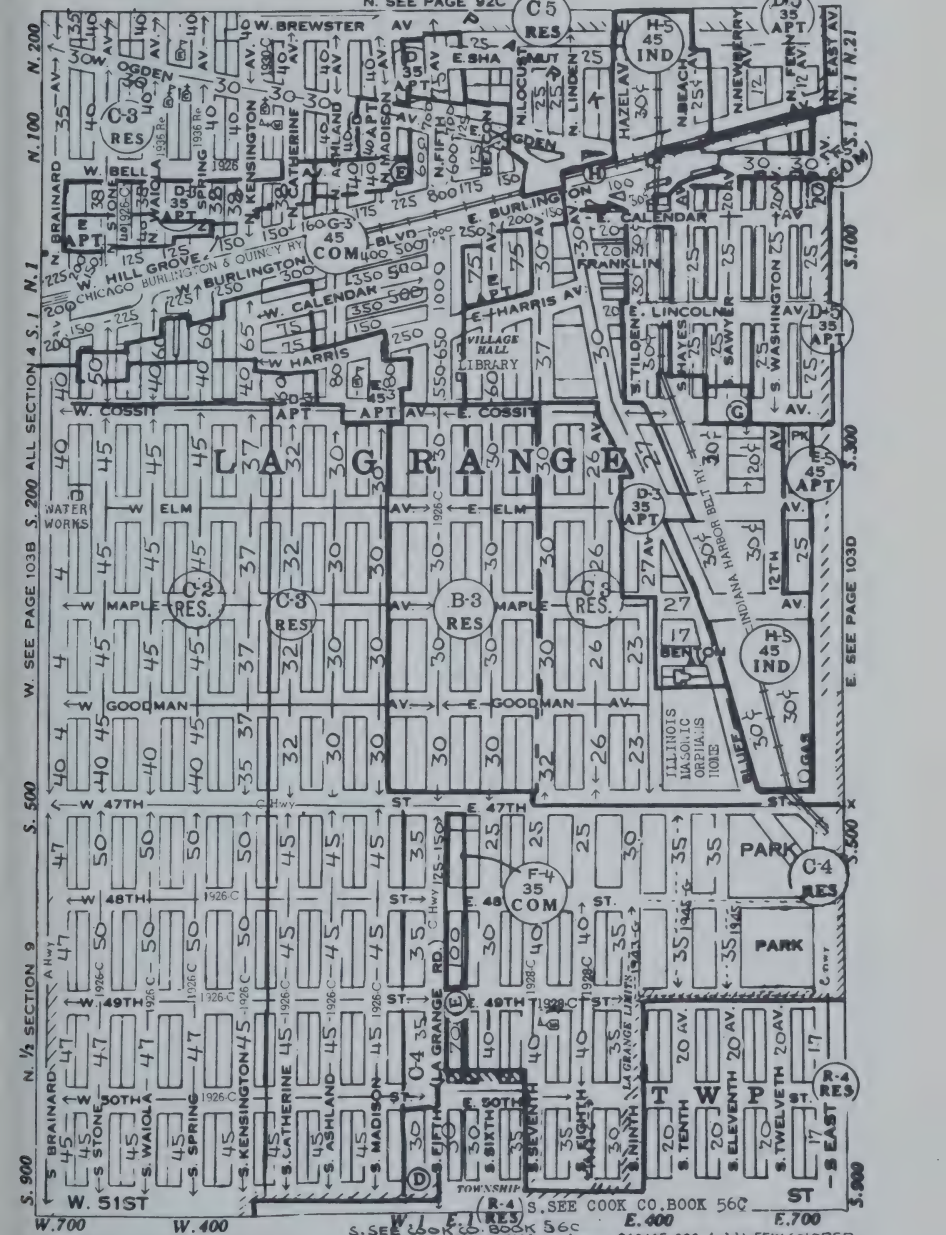

NW 4 Village homes $15/30,000-Business district
SW 4 Village homes $15/30,000-Most old
NW 9 1929-40-47 $15/30,000 Brick-(1/3 vacant)
NE 4 Village homes $10/15,000 (old)-FEW COLORED
SE 4 Village homes $15/30,000 (old)-Business dis't
NE 9 1929-40-47 $10/15,000 Brick & frame-4 vacant

T. 38 N.—R. 12 E.

N. SEE PAGE 92D

LYONS TWP.

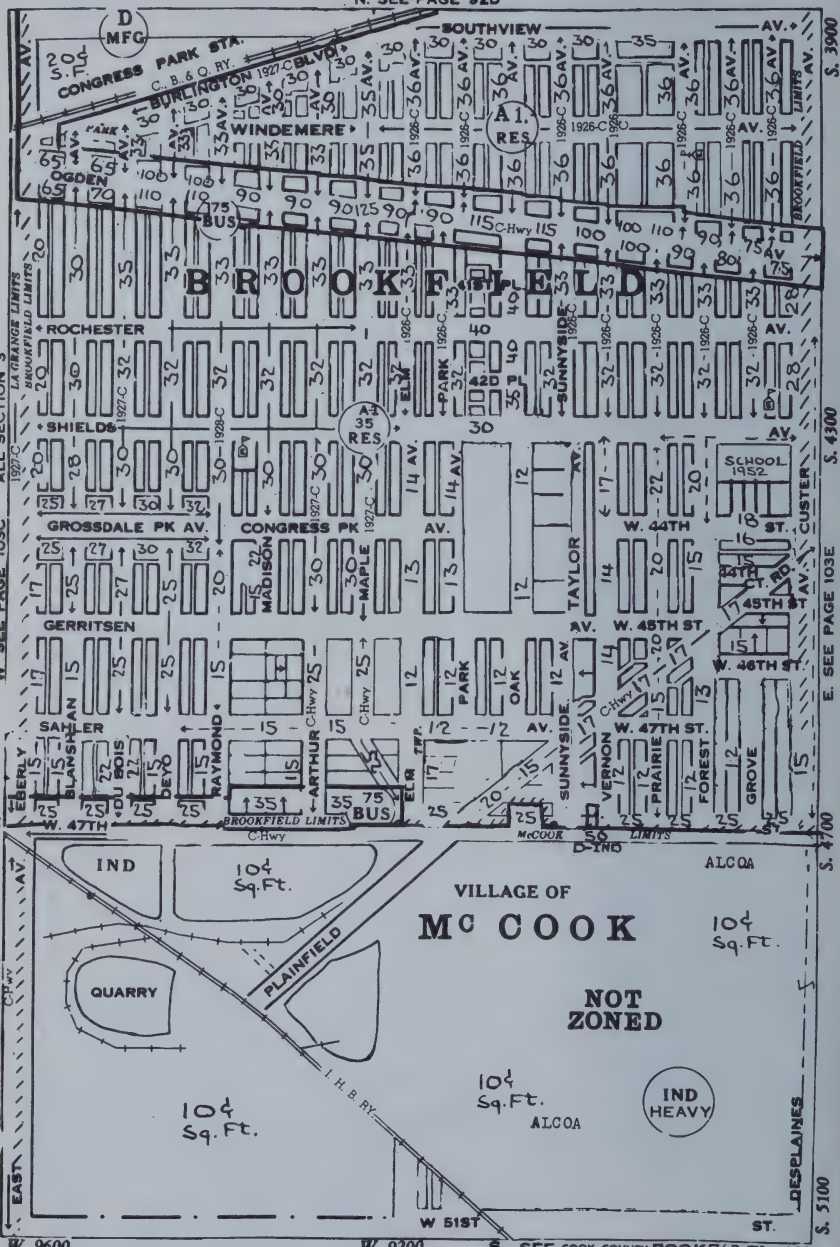

S. SEE COOK COUNTY BOOK 56D

NW 3	1929-40-47 $8/12,000 Brick & frame-Bus.dis't	NE 3	1929-40-47 $8/12,000 Brick & frame-Bus dis.
SW 3	1929-40-47 $6/8,000 Brick & frame-Most vacant	SE 3	1929-40-47 $6/8,000 Brick and frame ROCK
NW 10	Stone quarry-Deep hole	NE 10	Industrial plants

ROCK FORMATION

FORMA

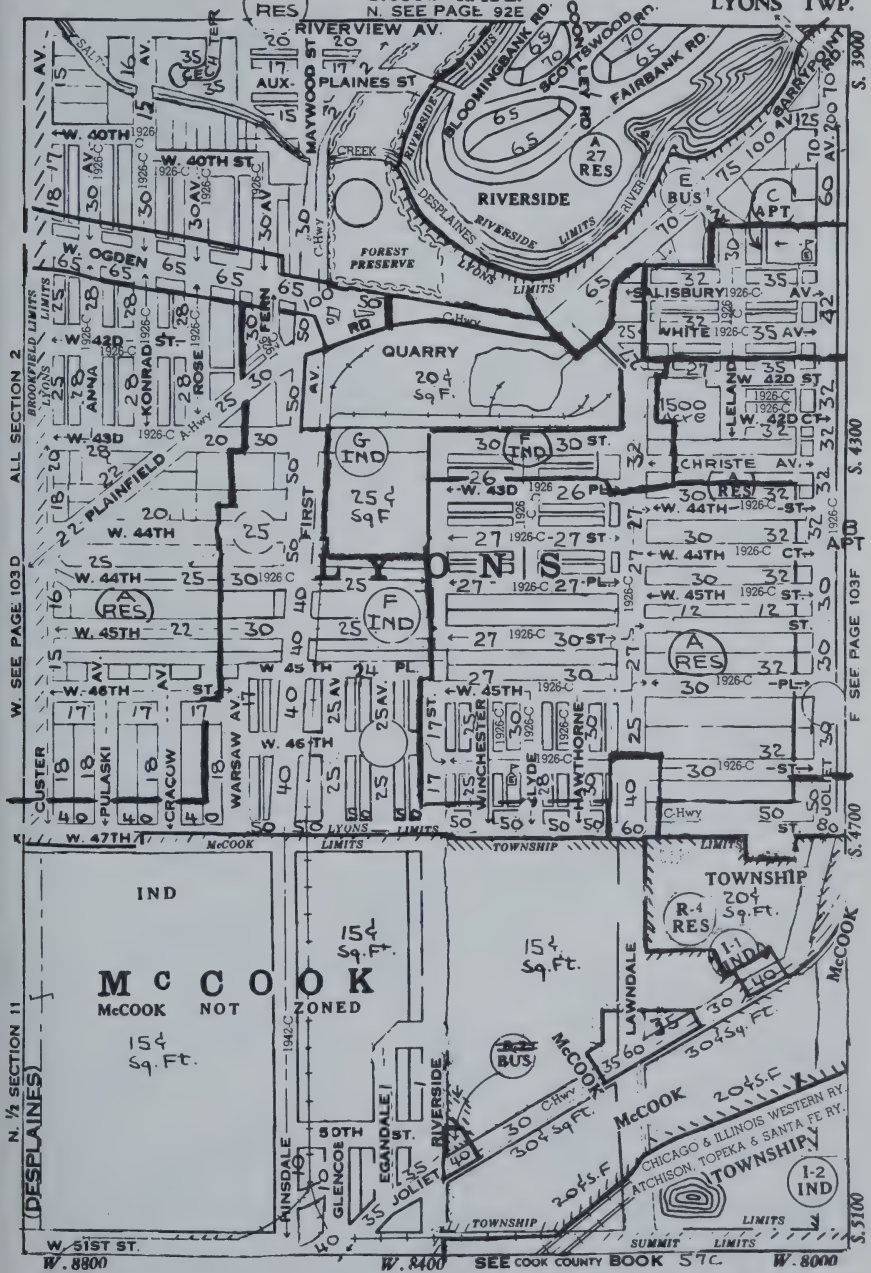

NW 2 $8/10,000 Old brick and frame
SW 2 $7/9,000 Old frame
NW 11 Industrial plants-$7/9,000 old frame

NE 2 $10/12,000 brick & frame-All improvements
SE 2 $10/12,000 brick & frame-All improvements
NE 11 Industrial plants

T. 38 N.—R. 12 E
N. SEE PAGE 92F

LYONS TWP.

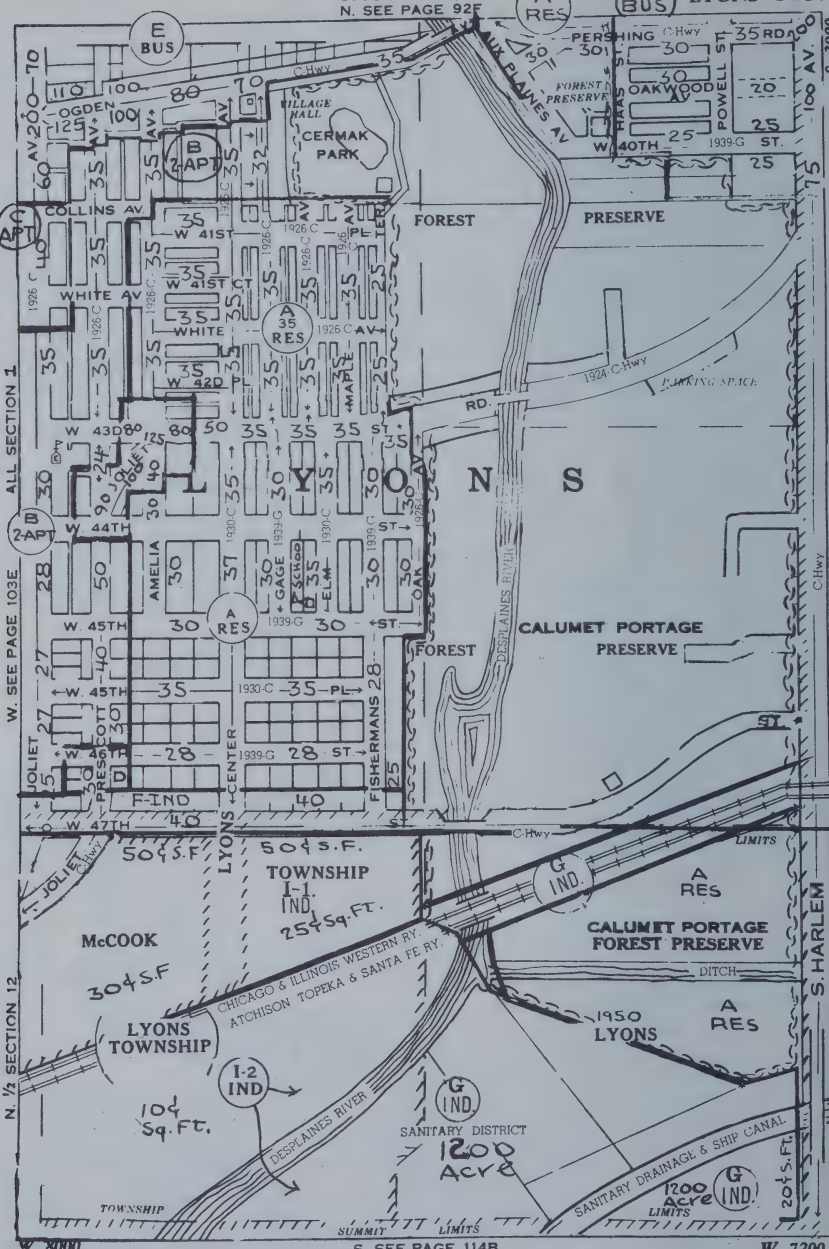

W. 8000 S. SEE PAGE 114B W. 7200

NW 1 1929-40-46 $10/15,000 Brick
SW 1 1929-40-46 $8/12,000 Brick and frame-1951/12-20,
NW 12 Industrial acres
NE 1 $8/12,000 Old frame-Heavy business
SE 1 Forest Preserves
NE 12 Industrial acres

T. 38 N.—R. 13 E. STICKNEY TWP.

N. SEE PAGE 93

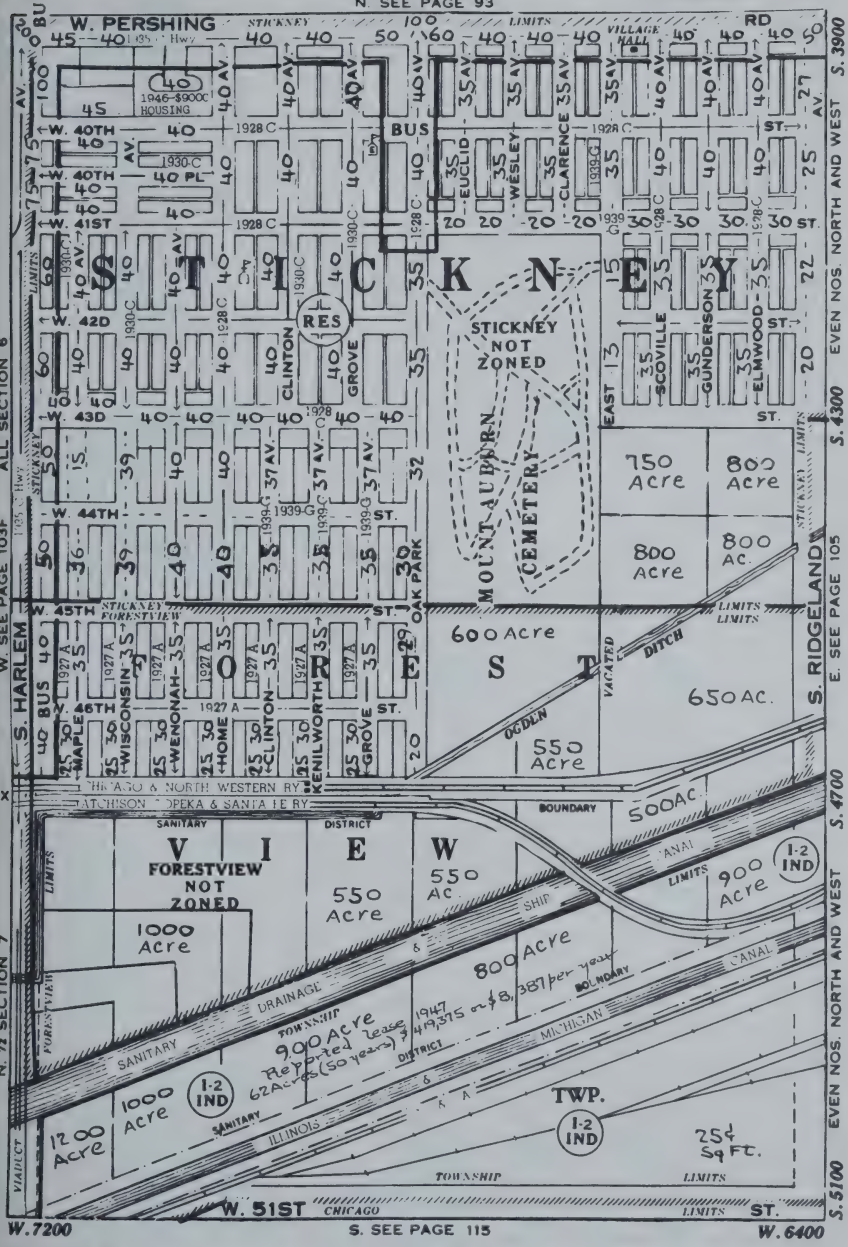

S. SEE PAGE 115

NW 6 Class A-B-C-D-Lots-Bohm-Pol-Nat. White
SW 6 Class A-B-C-D-Lots-Bohm-Pol-Nat. White
NW 7 Ry. Yards - Oil Tanks - Vacant Lands

NE 6 Class A-B-C-D-Lots-Bohm-Pol-Nat. White
SE 6 Cemetery - Vacant Acres
NE 7 Ry. Yards - Vacant Lands

T. 38 N.—R. 13 E.
N. SEE PAGE 94

STICKNEY TWP.

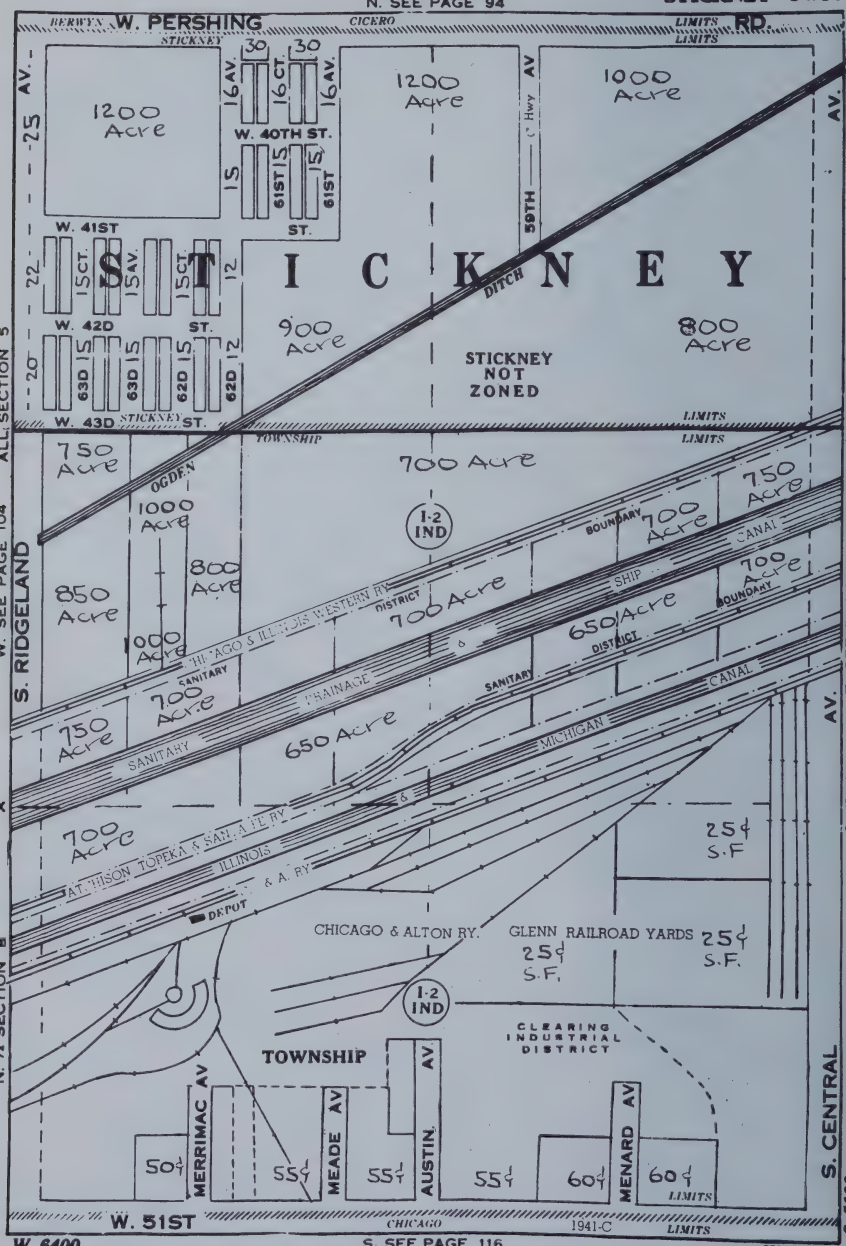

S. SEE PAGE 116

NW 5 Class A-B-C-Most Vac.-No Impts.-Bohm-Nat.
SW 5 Ry. Yards - Industrial Land Most Vacant
NW 8 Ry. Yards - Industrial Land Most Vacant
NE 5 Industrial Land Most Vacant
SE 5 Ry. Yards - Industrial Land Most Vacant
NE 8 Ry. Yards - Industrial Factories Few T

STICKNEY TWP. T. 38 N.—R. 13 E. CHICAGO STICKNEY

N. SEE PAGE 95

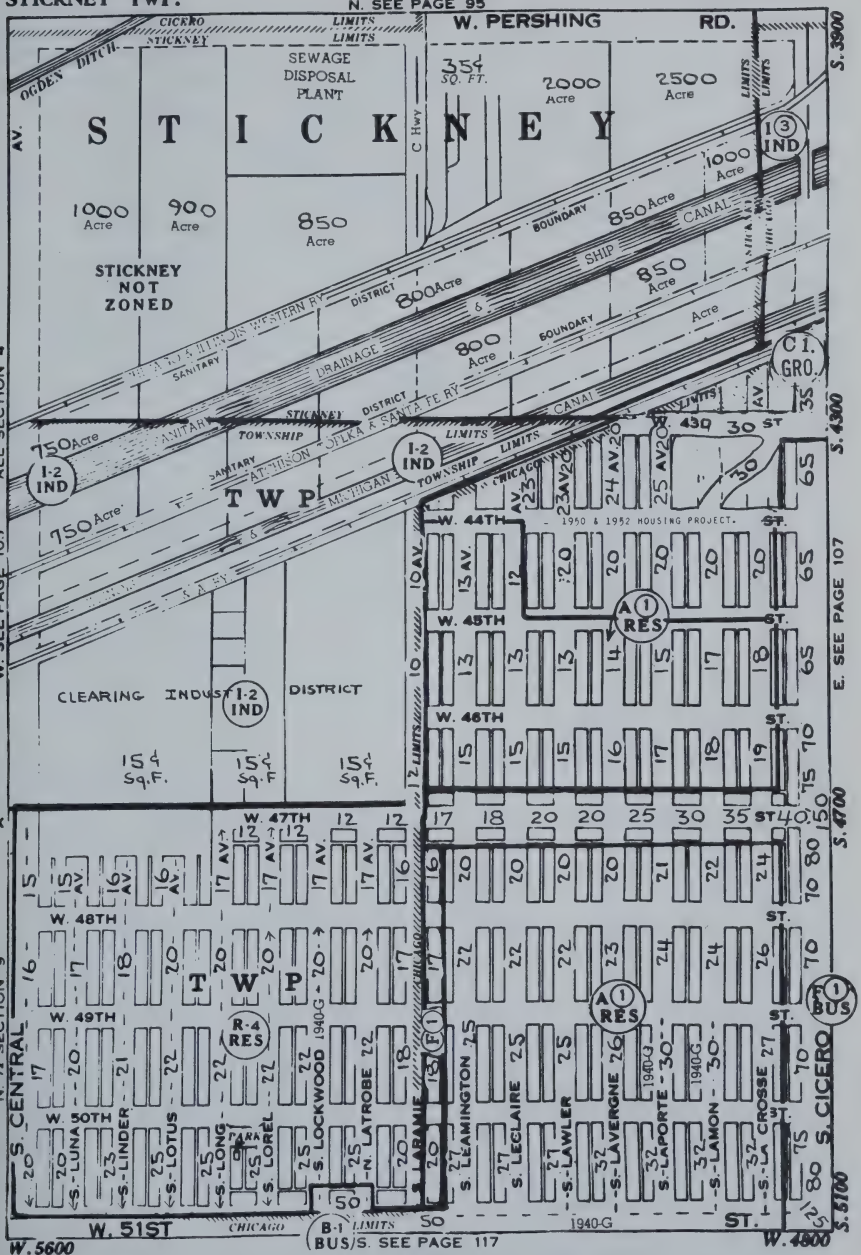

NW 4 Truck Farms
SW 4 Truck Farms
NW 9 Class C-D-G-Most Vacant-Native White

NE 4 Class T - Ry. Yards
SE 4 All Vacant Sub - Sewer & Water In
NE 9 Most Vacant Sub - Sewer & Water - New G

T. 38 N.—R. 13 E.

N. SEE PAGE 96

CHICAGO (Lake)

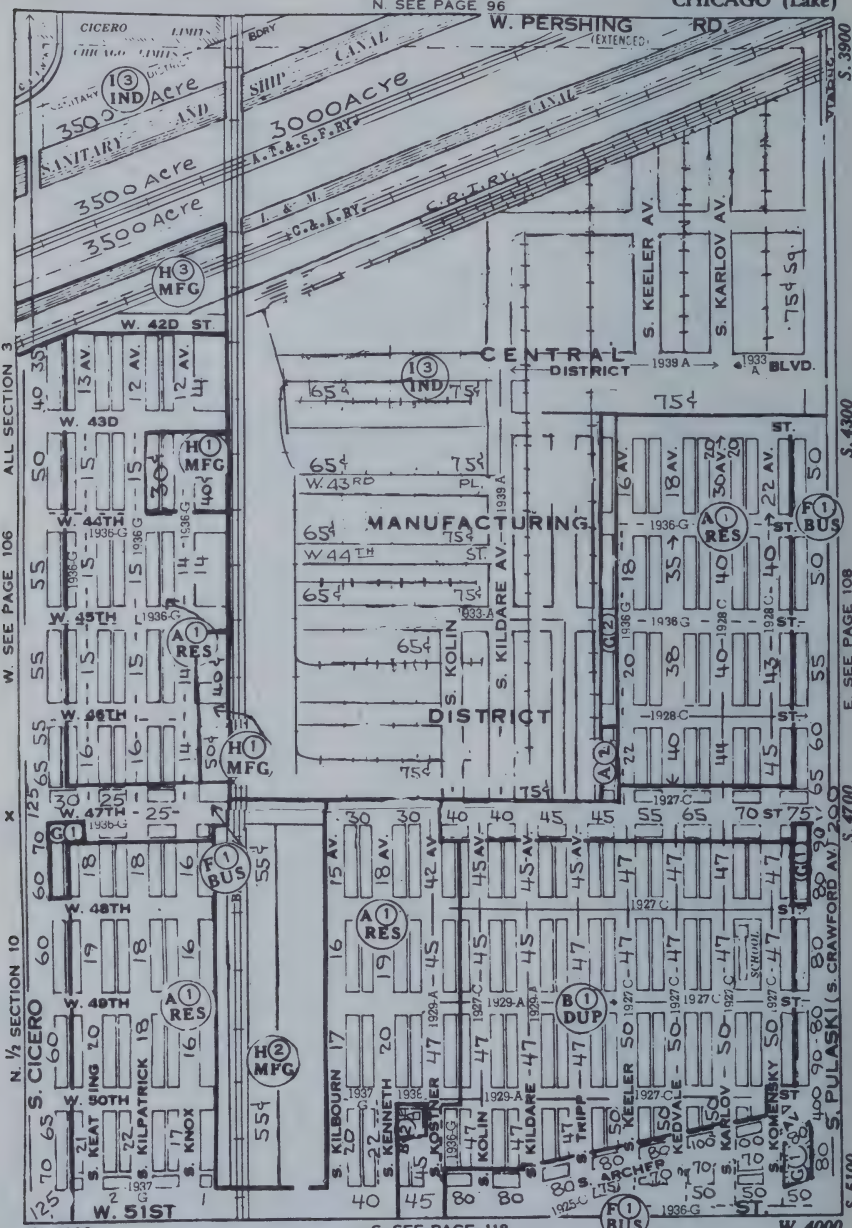

¼Sec	1	2	3	4	5	6	7	8	9	10	11	12	¼Sec	1	2	3	4	5	6	7	8	9	10	11	12
NW 3	34	3	100.	100.	15	00.0	0	F	B	-	-	A67-E33	NE 3					6					-	-	
SW 3	18	56	70.8	69.6	5	00.0	70	F	B	B	-	A39-DE	SE 3	24	129	48.6	70.5	12	00.0	78	D	F	C	-	E49-A31
NW 10	25	40	25.8	60.0	4	00.0	53	C	E	C	-	A43-EDC	NE 10	28	999	22.6	55.3	54	00.0	77	C	F	C	-	A44-E35

T. 38 N.—R. 13 E
N. SEE PAGE 97
CHICAGO (Lake)

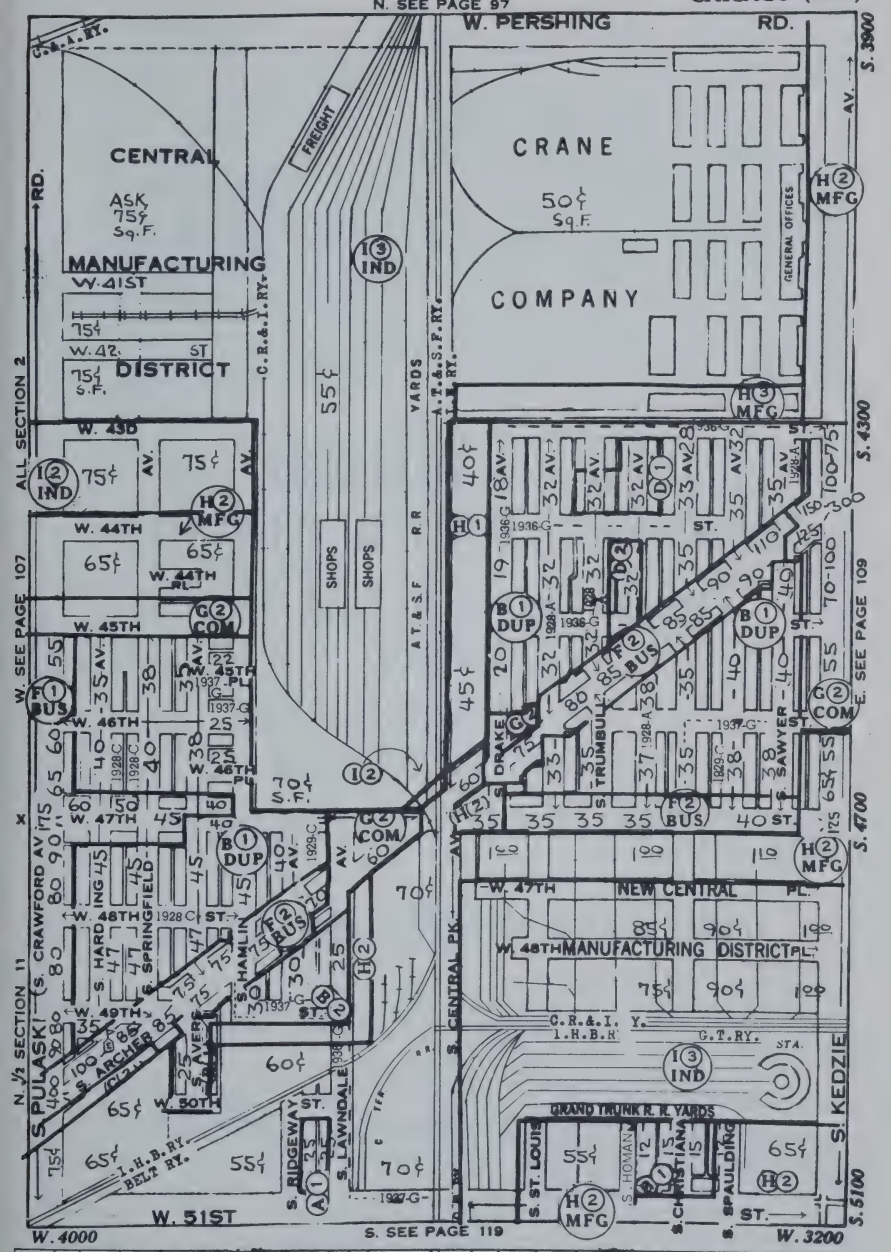

Sec	1	2	3	4	5	6	7	8	9	10	11	12	Sec	1	2	3	4	5	6	7	8	9	10	11	12
NW 2													NE 2					59							
SW 2	21	111	62.0	62.2	4	00.0	65	E	F	C	-	A40-E40	SE 2	27	1007	29.7	39.0	67	00.0	82	D	E	C	-	A58-E34
NW 11	26	383	33.2	52.7	49	00.0	67	C	F	C	-	A50-E39	NE 11	18	33	94.4	42.4	63	00.0	71	G	F	D	-	A73-DE

KENWOOD
MANUFACTURING DISTRICT

Phipps Industrial Land Trust Owners

- SITES FOR SALE OR LEASE
- Factory Buildings Erected

SERVED BY TWO BELT RAILROADS

GENEROUS FINANCING TERMS

J. H. VAN VLISSINGEN & CO.

RAndolph 6-4042

120 S. LA SALLE ST. CHICAGO, ILL.

Sales Agents for PHIPPS INDUSTRIAL LAND TRUST

★ ★ ★ ★ ★ ★ ★ ★ ★ ★ ★ ★ ★ ★ ★ ★ ★

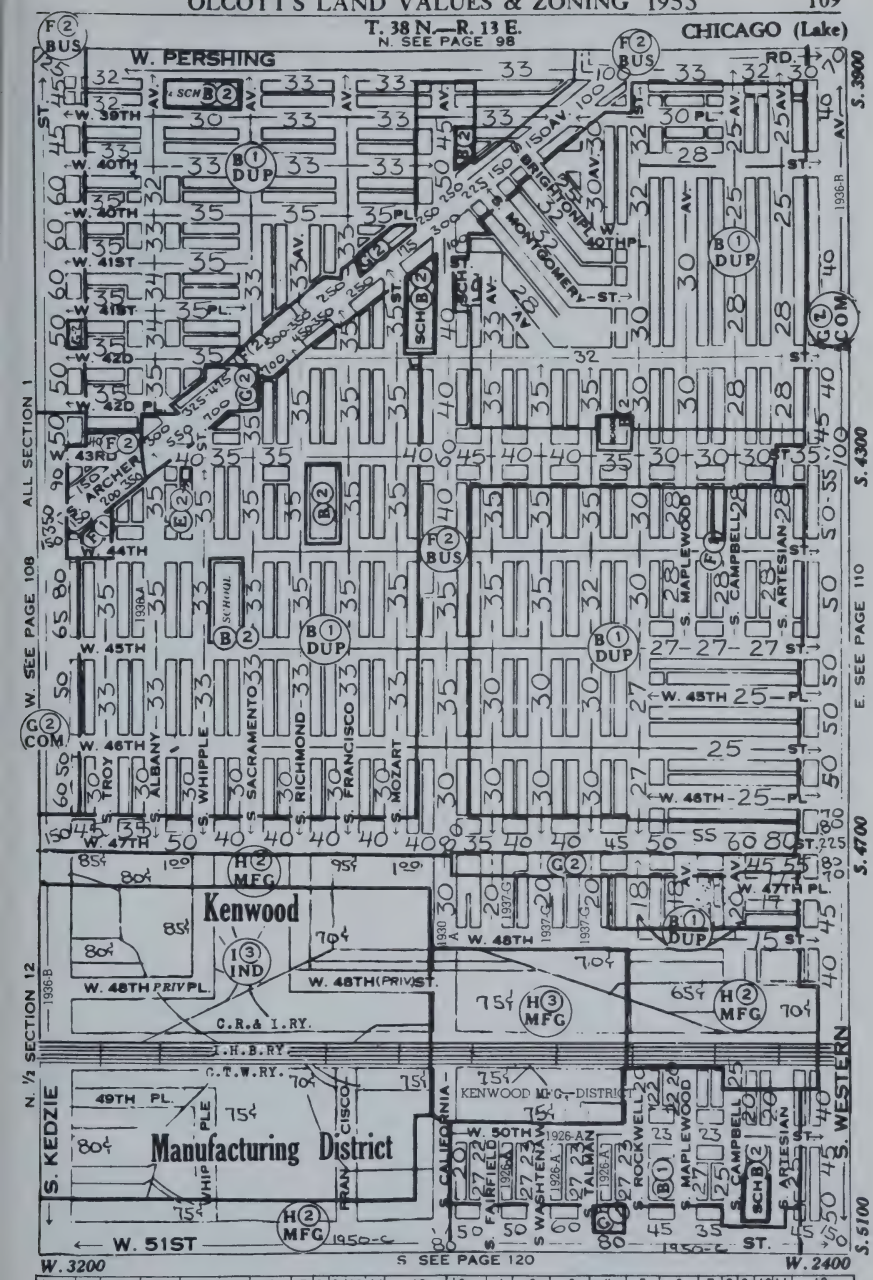

½Sec	1	2	3	4	5	6	7	8	9	10	11	12	½Sec	1	2	3	4	5	6	7	8	9	10	11	12
NW	1	24	2031	68.4	39.7	192	00.2	64	E	F	C	-	A45-E38	NE	1	24	1749	68.9	46.1	97	00.5	50	F	F	C	-	A50-HE
SW	1	25	1875	57.0	44.8	122	00.0	65	E	F	C	-	A41-E39	SE	1	23	2206	67.7	43.9	176	00.0	64	F	F	C	-	A40-HE
NW	12	30	3	-	33.3	72	00.0	-	-	-	-	-	D66-H34	NE	12	22	714	66.6	48.6	169	00.0	62	F	F	D	-	A41-DE

START SAVING NOW! TO ACQUIRE
YOUR HOME The "Supreme Way"
SUPREME SAVINGS AND LOAN ASSOCIATION
IG SCIGALSKI Pres. PETER P. KEZON Sec'y-Treas.
1751-55 West 47th St. YArds 7-3895
IT PAYS TO "Save the Supreme Way"
CURRENT DIVIDEND RATE 3%
FEDERAL SAVINGS AND LOAN INSURANCE CORPORATION
SAFETY OF YOUR SAVINGS INSURED UP TO $10,000

 Continued from map 93

WALK UP TYPE APARTMENT BUILDINGS

6TH GRADE

AVERAGE ROOMS PER APARTMENT / AREA	200	225	250	275	300	325	350	375	400	425	450
1.0					7.63	7.05	6.54	6.11	5.73	5.39	5.09
1.1					7.35	6.79	6.30	5.88	5.52	5.19	4.90
1.2					7.07	6.53	6.06	5.66	5.31	4.99	4.72
1.3				7.41	6.79	6.27	5.82	5.43	5.10	4.80	4.53
1.4				7.11	6.51	6.01	5.58	5.21	4.89	4.60	4.34
1.5				6.80	6.24	5.76	5.33	4.99	4.68	4.40	
1.6			7.15	6.50	5.96	5.50	5.11	4.77	4.47	4.20	
1.7			6.81	6.19	5.68	5.24	4.87	4.54	4.26	4.01	
1.8			6.48	5.89	5.40	4.98	4.63	4.32	4.05		
1.9		6.82	6.14	5.58	5.12	4.72	4.39	4.09	3.84		
2.0	7.26	6.45	5.80	5.28	4.84	4.46	4.15	3.87	3.63		
2.1	7.09	6.30	5.67	5.16	4.73	4.36	4.05	3.78			
2.2	6.92	6.15	5.54	5.03	4.61	4.26	3.95	3.69			
2.3	6.76	6.00	5.40	4.91	4.50	4.16	3.86	3.60			
2.4	6.59	5.85	5.27	4.79	4.39	4.05	3.76				
2.5	6.42	5.71	5.14	4.67	4.28	3.95	3.67				
2.6	6.25	5.56	5.00	4.55	4.17	3.85	3.57				
2.7	6.08	5.40	4.86	4.42	4.05	3.74	3.47				
2.8	5.92	5.26	4.73	4.30	3.94	3.64	3.38				
2.9	5.75	5.11	4.60	4.18	3.83	3.54	3.28				
3.0	5.58	4.96	4.46	4.06	3.72	3.43					
3.1	5.47	4.86	4.38	3.98	3.65	3.37					
3.2	5.36	4.76	4.28	3.89	3.57	3.30					
3.3	5.25	4.66	4.20	3.81	3.50	3.23					
3.4	5.13	4.56	4.10	3.73	3.42	3.16					
3.5	5.02	4.46	4.02	3.65	3.35	3.09					
3.6	4.90	4.36	3.92	3.56	3.27	3.02					
3.7	4.80	4.26	3.84	3.49	3.20	2.95					
3.8	4.68	4.16	3.74	3.40	3.12	2.88					
3.9	4.57	4.06	3.65	3.32	3.04	2.81					
4.0	4.50	3.96	3.56	3.24	2.97	2.74					
4.1	4.42	3.93	3.54	3.21	2.95	2.72					
4.2	4.39	3.90	3.51	3.19	2.92	2.70					
4.3	4.36	3.87	3.48	3.17	2.90	2.68					
4.4	4.32	3.84	3.46	3.14	2.88	2.66					
4.5	4.29	3.81	3.43	3.12	2.86	2.64					
4.6	4.26	3.78	3.40	3.09	2.84	2.62					
4.7	4.23	3.76	3.38	3.07	2.82	2.60					
4.8	4.20	3.73	3.36	3.05	2.80	2.58					
4.9	4.16	3.70	3.33	3.03	2.77	2.56					
5.0	4.13	3.67	3.30	3.00	2.75	2.54					
5.1	4.10	3.64	3.28	2.98	2.73	2.52					
5.2	4.07	3.61	3.25	2.96	2.71	2.50					
5.3	4.03	3.58	3.22	2.93	2.69	2.48					
5.4	4.00	3.56	3.20	2.91	2.67	2.46					
5.5	3.97	3.52	3.17	2.88	2.64	2.44					
5.6	3.94	3.50	3.15	2.86	2.62	2.42					
5.7	3.90	3.47	3.12	2.84	2.60	2.40					
5.8	3.87	3.44	3.10	2.81	2.58	2.38					
5.9	3.84	3.41	3.07	2.79	2.56	2.36					

BUILDINGS OVER 4-FLATS FOR CLASS 14-G

BUILDINGS OVER 6-FLATS FOR CLASS 15-G

THIS UNIT PRICE CHART IS USED IN DETERMINING THE PRICE PER SQ. FT. OF BUILDING AREA, AFTER GRADE OF BUILDING IS ESTABLISHED FROM RENTAL CHARTS.

Continued opposite map 111

T. 38 N.—R. 14 E. CHICAGO (Lake)

N. SEE PAGE 99

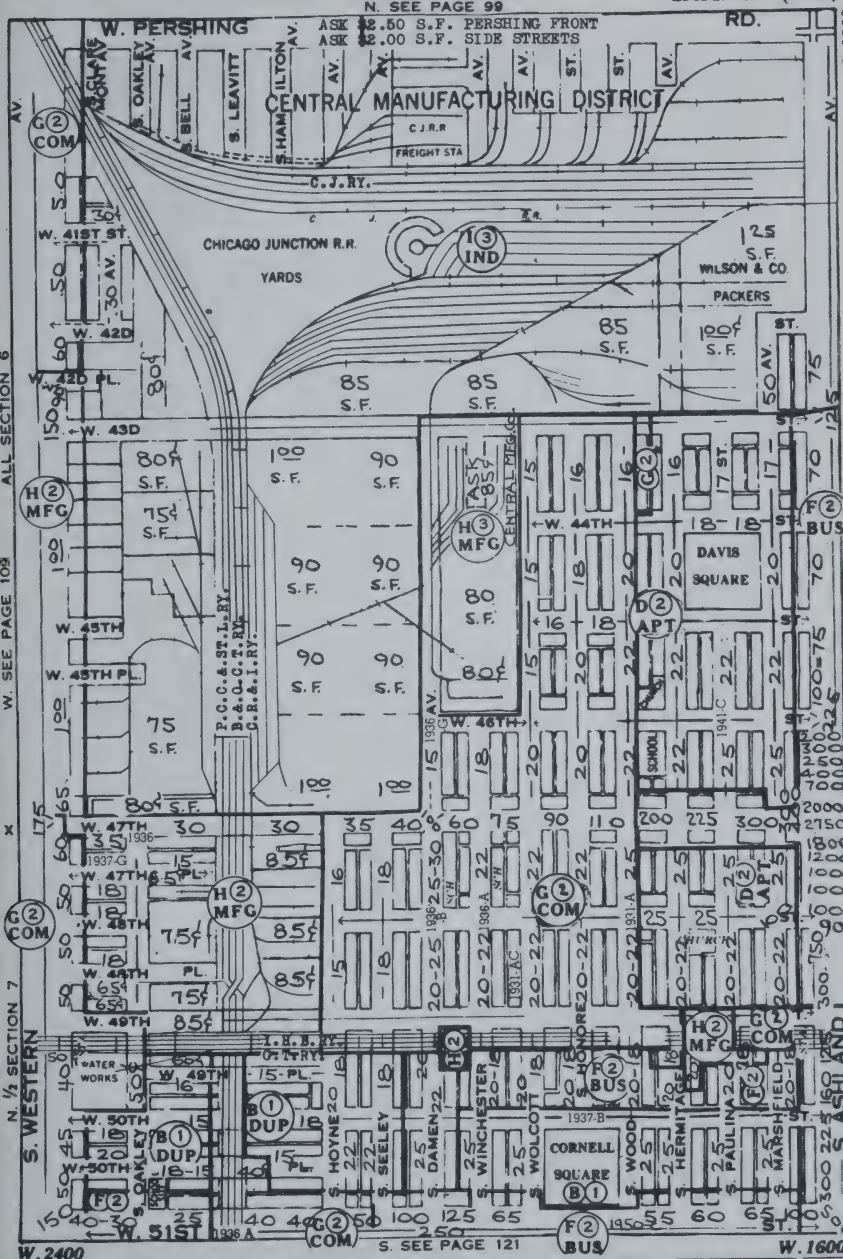

Sec	1	2	3	4	5	6	7	8	9	10	11	12
NW 6	28	44	100.	40.9	111	00.0	38	H	G	C	-	A82-DB
SW 6					106							-
NW 7	17	1115	96.4	38.1	248	00.0	48	G	F	D	-	A49-DE

Sec	1	2	3	4	5	6	7	8	9	10	11	12
NE 6	23	10	90.0	50.0	73	00.0	-	H	D	E	-	E44-A33
SE 6	14	2734	98.5	21.0	385	3.4	52	G	F	D	-	E33-AHD
NE 7	17	2558	96.6	30.0	344	00.0	46	G	F	D	-	A48-E-D

 Continued from map 110

WALK UP TYPE APARTMENT BUILDINGS

7TH GRADE

AVERAGE ROOMS PER APARTMENT \ AREA	200	225	250	275	300	325	350	375	400	425	450
1.0					6.51	6.01	5.58	5.21	4.88	4.59	4.34
1.1					6.28	5.80	5.39	5.03	4.71	4.44	4.19
1.2					6.06	5.59	5.19	4.85	4.55	4.28	4.04
1.3				6.36	5.84	5.39	5.00	4.67	4.38	4.12	3.89
1.4				6.12	5.61	5.18	4.81	4.49	4.21	3.96	3.74
1.5				5.88	5.39	4.98	4.62	4.31	4.04	3.80	
1.6			6.20	5.63	5.16	4.77	4.43	4.13	3.87	3.64	
1.7			5.93	5.39	4.94	4.56	4.23	3.95	3.70	3.49	
1.8			5.66	5.14	4.71	4.35	4.04	3.77	3.54		
1.9		5.99	5.39	4.90	4.49	4.15	3.85	3.59	3.37		
2.0	6.40	5.69	5.12	4.65	4.27	3.94	3.66	3.41	3.20		
2.1	6.24	5.55	4.99	4.54	4.16	3.84	3.57	3.33			
2.2	6.08	5.40	4.86	4.42	4.05	3.74	3.47	3.24			
2.3	5.92	5.26	4.74	4.31	3.95	3.64	3.38	3.16			
2.4	5.76	5.12	4.61	4.19	3.84	3.54	3.29				
2.5	5.60	4.98	4.48	4.07	3.73	3.45	3.20				
2.6	5.44	4.84	4.35	3.96	3.63	3.35	3.11				
2.7	5.28	4.69	4.22	3.84	3.52	3.25	3.02				
2.8	5.12	4.55	4.10	3.72	3.41	3.15	2.93				
2.9	4.96	4.41	3.97	3.61	3.31	3.05	2.83				
3.0	4.80	4.27	3.84	3.49	3.20	2.95					
3.1	4.71	4.18	3.76	3.42	3.14	2.90					
3.2	4.61	4.10	3.69	3.35	3.07	2.84					
3.3	4.51	4.01	3.61	3.28	3.01	2.78					
3.4	4.42	3.92	3.53	3.21	2.94	2.72					
3.5	4.32	3.84	3.46	3.14	2.88	2.66					
3.6	4.23	3.76	3.38	3.07	2.82	2.60					
3.7	4.13	3.67	3.30	3.00	2.75	2.54					
3.8	4.03	3.58	3.22	2.93	2.69	2.48					
3.9	3.94	3.50	3.15	2.86	2.62	2.42					
4.0	3.84	3.41	3.07	2.79	2.56	2.36					
4.1	3.81	3.39	3.05	2.77	2.54	2.34					
4.2	3.78	3.36	3.02	2.75	2.52	2.32					
4.3	3.75	3.33	3.00	2.72	2.50	2.30					
4.4	3.71	3.30	2.97	2.70	2.47	2.28					
4.5	3.68	3.27	2.94	2.68	2.45	2.26					
4.6	3.65	3.24	2.92	2.65	2.43	2.25					
4.7	3.62	3.21	2.89	2.63	2.41	2.22					
4.8	3.59	3.19	2.87	2.61	2.39	2.21					
4.9	3.55	3.16	2.84	2.58	2.37	2.18					
5.0	3.52	3.13	2.82	2.56	2.35	2.17					
5.1	3.49	3.10	2.79	2.54	2.33	2.15					
5.2	3.46	3.07	2.76	2.51	2.30	2.13					
5.3	3.43	3.04	2.74	2.49	2.28	2.11					
5.4	3.39	3.01	2.71	2.47	2.26	2.09					
5.5	3.36	2.99	2.69	2.44	2.24	2.07					
5.6	3.33	2.96	2.66	2.42	2.22	2.05					
5.7	3.30	2.93	2.64	2.40	2.20	2.03					
5.8	3.27	2.90	2.61	2.37	2.18	2.01					
5.9	3.23	2.87	2.58	2.35	2.15	1.99					
6.0	3.20	2.84	2.56	2.33	2.13	1.97					
6.1	3.17	2.82	2.54	2.31	2.11	1.95					
6.2	3.14	2.79	2.51	2.28	2.09	1.93					
6.3	3.11	2.76	2.48	2.26	2.07	1.91					
6.4	3.07	2.73	2.46	2.23	2.05	1.89					
6.5	3.04	2.70	2.43	2.21	2.03	1.87					
6.6	3.01	2.68	2.41	2.19	2.01	1.85					
6.7	2.98	2.64	2.38	2.16	1.98	1.83					
6.8	2.95	2.62	2.36	2.14	1.96	1.81					
6.9	2.91	2.59	2.33	2.12	1.94	1.79					
7.0	2.88	2.56	2.30	2.09	1.92	1.77					

BUILDINGS OVER 4-FLATS FOR CLASS 14-G

BUILDINGS OVER 6-FLATS FOR CLASS 15-G

THIS UNIT PRICE CHART IS USED IN DETERMINING THE PRICE PER SQ. FT. OF BUILDING AREA, AFTER GRADE OF BUILDING IS ESTABLISHED FROM RENTAL CHARTS.

Continued opposite map 119

T. 38 N.—R. 14 E. CHICAGO (Lake)

N. SEE PAGE 100

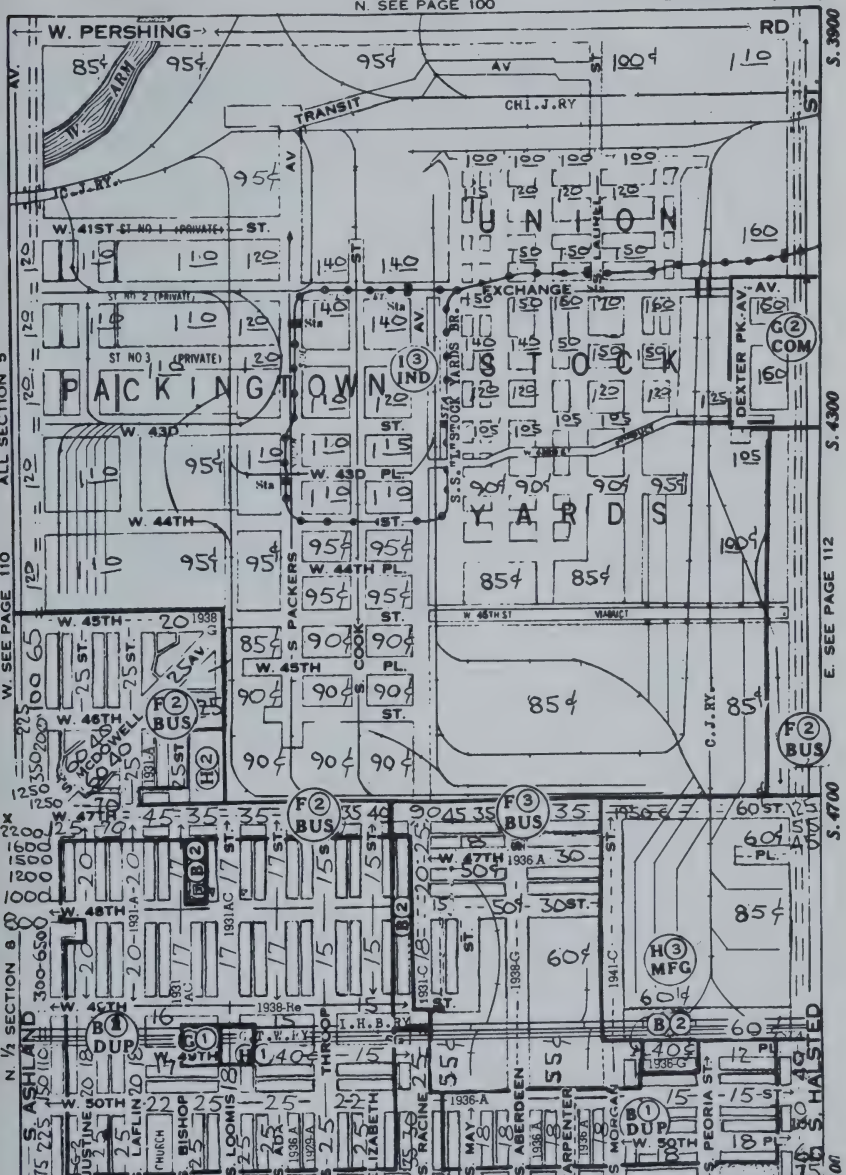

xSec	1	2	3	4	5	6	7	8	9	10	11	12	xSec	1	2	3	4	5	6	7	8	9	10	11	12
NW 5	19	10	100	30.0	262	00.0	-	H	E	E	-	A55-RD	NE 5	-	-	-	-	51	-	-	-	-	-	-	-
SW 5	11	515	99.5	22.7	359	21.0	54	H	G	C	-	E36-A30	SE 5	-	-	-	-	35	-	-	-	-	-	-	-
NW 8	18	2844	98.7	28.8	335	1.0	43	H	F	D	-	A48-RD	NE 8	18	750	98.7	34.5	201	00.1	49	H	F	C	-	A60-RJ

JOHN B. WHEELER COMPANY
REALTORS
738 West 43rd Street ✦ CHICAGO 9, ILL.
PHONES YARDS 7-0727-0728

Consult Our Advertisers

THEY HAVE YEARS OF NEIGHBORHOOD EXPERIENCE

Chicago Zoning Symbols

A (RES) Single Family
B (DUP) Duplex Resid.
C (APT) Group House
D (APT) Apartment
E (BUS) Specialty Shop
F (BUS) Business Dist.
G (COM) Commercial "
H (MFG) Manufacturing
I - (IND) Industrial District

LETTERS INDICATE USE → (A) (3) ← NUMBERS INDICATE VOLUME

T. 38 N.—R. 14 E. CHICAGO (Lake)

N. SEE PAGE 101

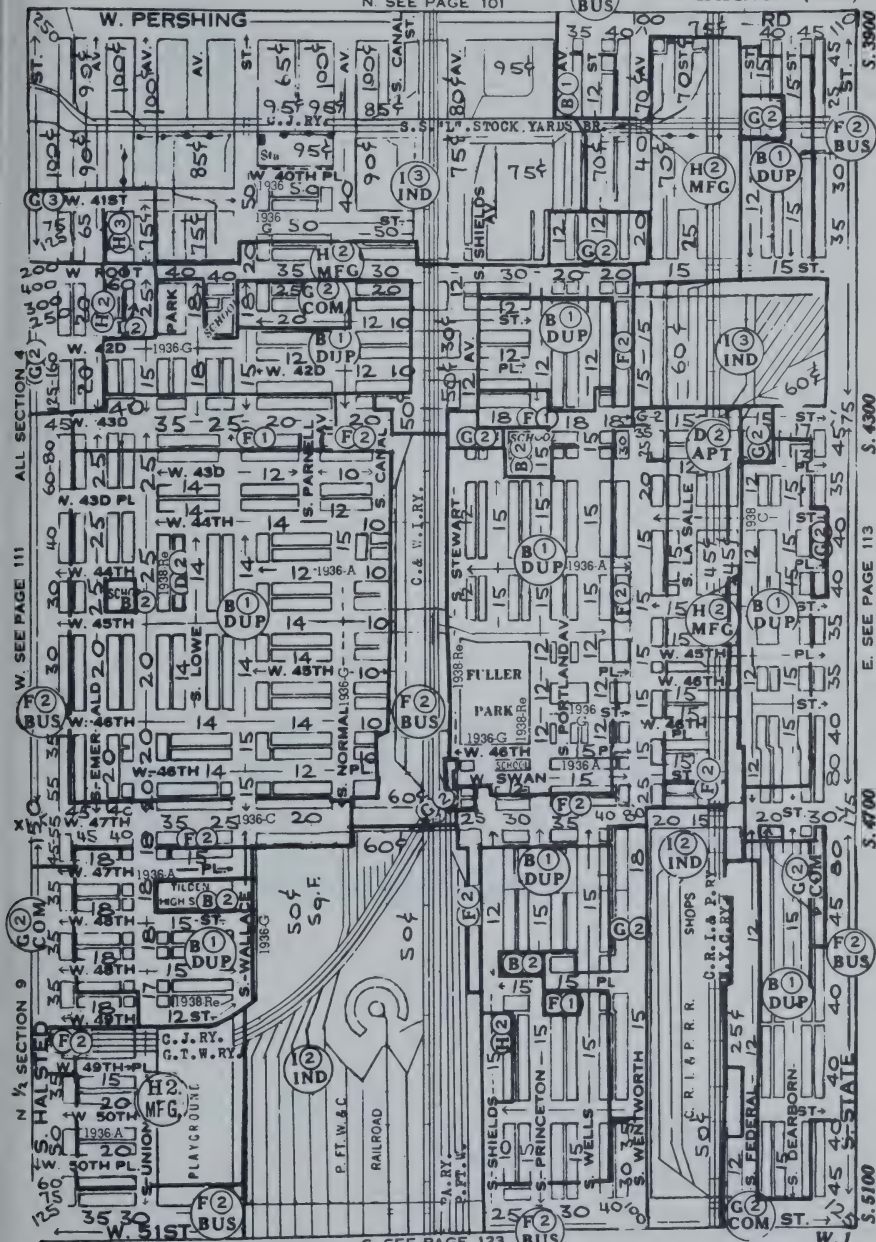

Sec	1	2	3	4	5	6	7	8	9	10	11	12	Sec	1	2	3	4	5	6	7	8	9	10	11	12
NW 4	16	513	98.9	28.3	326	00.7	22	I	F	C	-	A79-JD	NE 4	14	1127	100	18.5	215	44.8	32	H	F	D	-	K43-A34
SW 4	19	1866	99.8	30.9	156	00.2	34	H	F	C	-	A75-J15	SE 4	17	1832	99.0	21.2	266	40.2	34	H	F	D	-	K38-A32
NW 9	19	631	96.9	32.2	83	00.2	35	H	F	C	-	A70-J20	NE 9	18	1663	99.6	22.9	189	47.7	42	H	F	D	-	K47-A27

DRexel 3-1800

H. J. Coleman & Co.

OVER 50 YEARS

REALTORS

Management, Sales, Insurance, & Mortgages

4705 South State Street

606 East 47th Street

111 West Monroe St.

WE BUY SELL OR EXCHANGE REAL ESTATE AND MANAGE PROPERTIES

WE NEGOTIATE LOANS PLACE INSURANCE OF ALL KINDS AND COLLECT RENTS

REAL ESTATE

HOBBS & GRUBB

INC.

INVESTMENTS

456 E. FORTY-SEVENTH STREET

TELEPHONE WAGNER 4-2424

T. 38 N.—R. 14 E.

N. SEE PAGE 102

CHICAGO (Hyde Park)

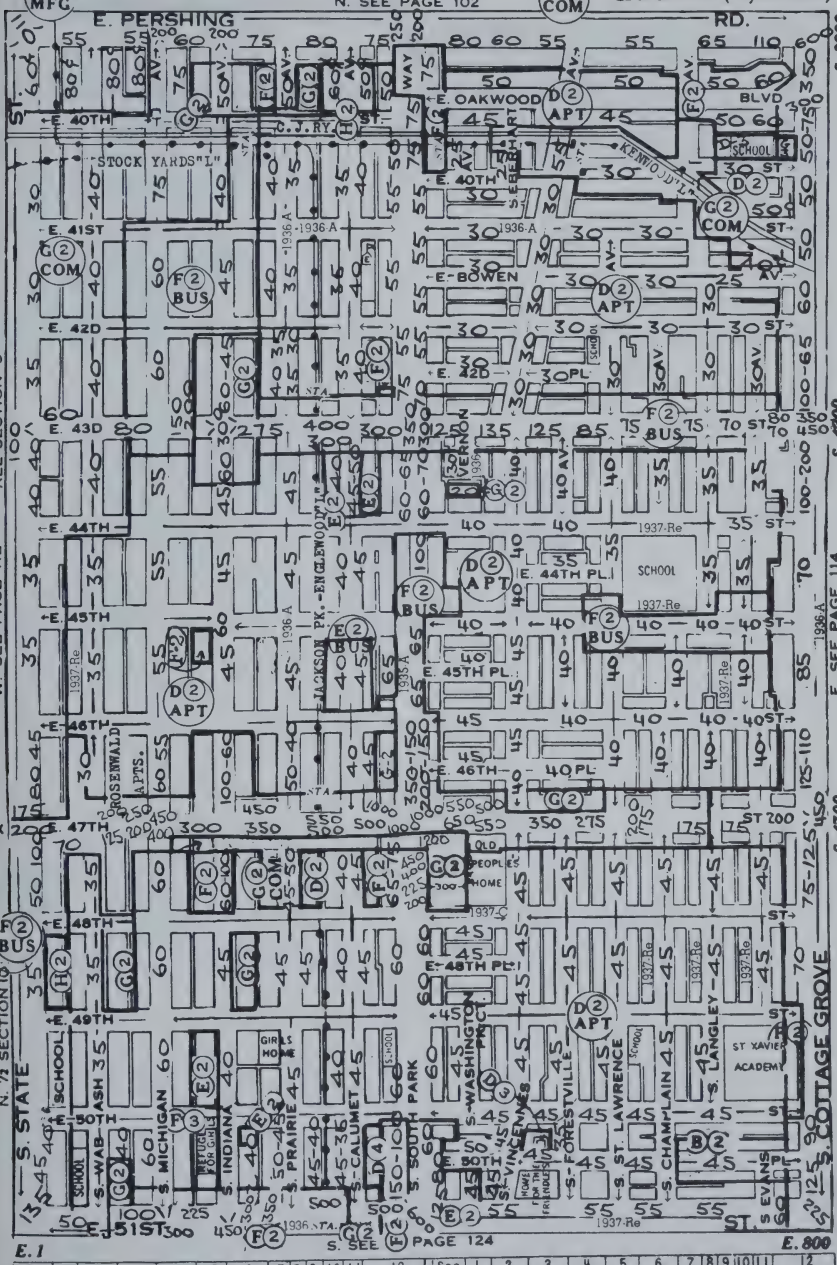

E. 1

Sec	1	2	3	4	5	6	7	8	9	10	11	12	Sec	1	2	3	4	5	6	7	8	9	10	11	12
NW 3	31	3015	99.4	6.4	202	98.5	49	H	F	C	-	K98-A-1	NE 3	27	4379	99.8	9.2	255	95.4	32	H	F	C	-	K96-A3
SW 3	33	5576	98.9	4.0	212	99.7	51	H	F	B	-	K99-A-½	SE 3	33	4108	99.6	10.7	205	98.8	50	H	F	C	-	K98-A1
NW 10	35	4422	99.6	4.2	188	99.6	50	G	F	C	-	K99-A-½	NE 10	38	4457	90.7	9.5	108	97.4	58	G	F	C	-	K97-A1

PAUL GASPERS
& Co.

Real Estate Management and Sales

Mortgage Finance
Appraisals — Insurance

1101 East 47th Street

Tel. DRexel 3-1101

KENWOOD REAL ESTATE SINCE 1907

903
East
47th Street

REALTORS
BOENICKE-CADY
INC.
INSURANCE

Near
Drexel
Blvd.

Phone KEnwood 6-6252

Unit values are for 125 ft. in depth.
See depth tables in front of book

T. 38 N.—R. 14 E.
N. SEE PAGE 103

CHICAGO (Hyde Park)

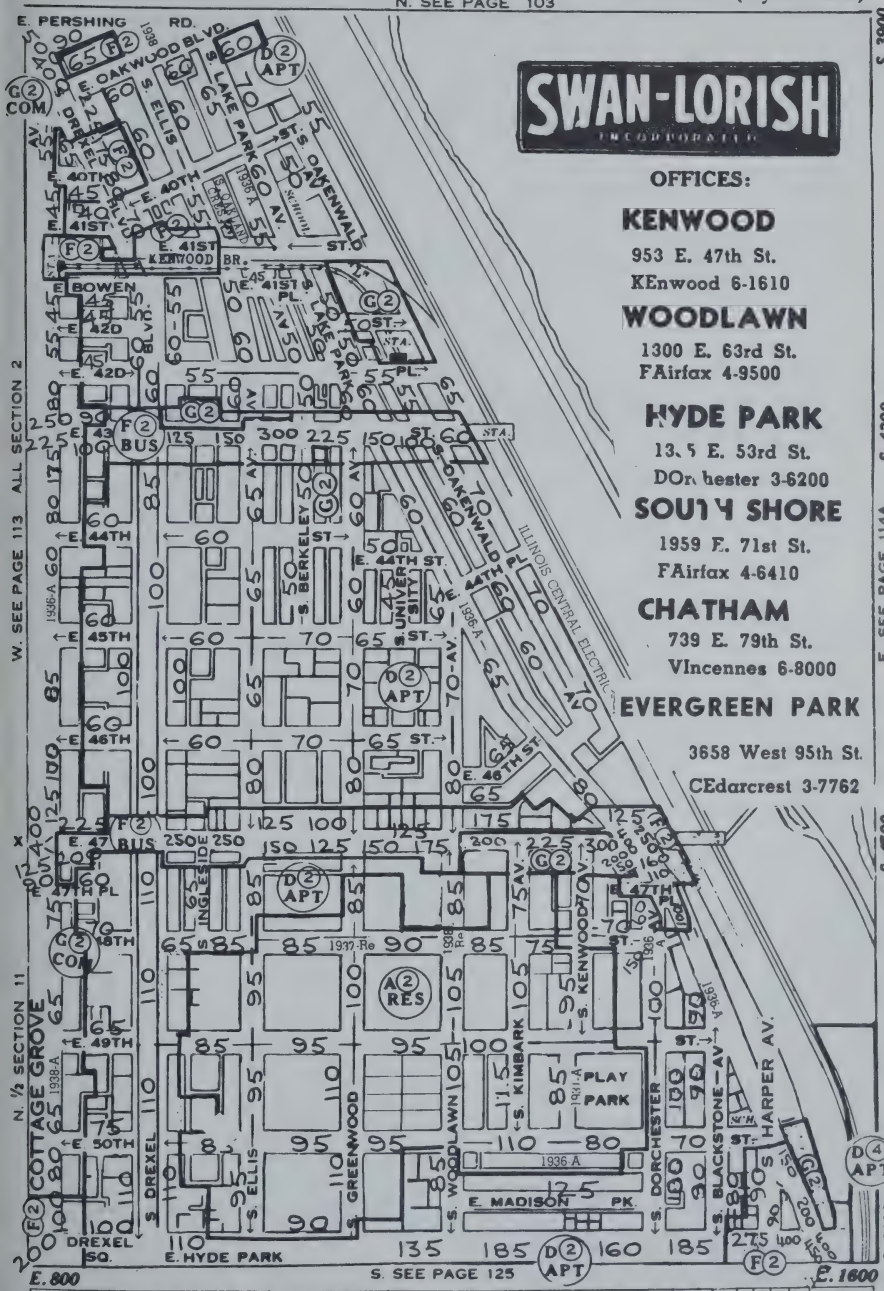

Sec	1	2	3	4	5	6	7	8	9	10	11	12	Sec	1	2	3	4	5	6	7	8	9	10	11	12
NW 2	32	66	99.6	9.0	117	1.9	25	H	F	B	-	A92-BDJ													
SW 2	41	3991	96.1	10.2	102	0.8	39	H	F	C	-	A91-DBJ	SE 2	37	1551	97.0	7.4	34	0.1	48	H	F	B	-	A50-DJ
NW 11	57	2220	88.4	8.0	57	0.2	19	G	F	C	G	A94-D2	NE 11	60	2328	93.9	9.6	68	0.2	27	H	F	C	-	A94-D2

"Complete Insurance Service"

The facilities of this office anticipate the needs of the Agent or Broker in all forms of insurance.

BRUMMEL BROS.

INSURANCE UNDERWRITERS

Cook County Department Managers representing Strong Old Line Companies only

175 West Jackson Boulevard
CHICAGO, ILLINOIS

TELEPHONE WABASH 2055

W. SEE PAGE 114

S.5100 N. ½ SECTION 12

E. 1600

S. SEE PAGE 126

Sec	1	2	3	4	5	6	7	8	9	10	11	12
NW 12	63	420	00.0	00.0	1	00.0	-	C	-	C	-	A100%
	U.S. Army Hospital (Former Chgo Beach Hotel)											
	All Class S (All Sts. Paved 1927 with Asphalt)											

T. 38 N.—R. 12 E. LYONS TWP.

N SEE PAGE 103F

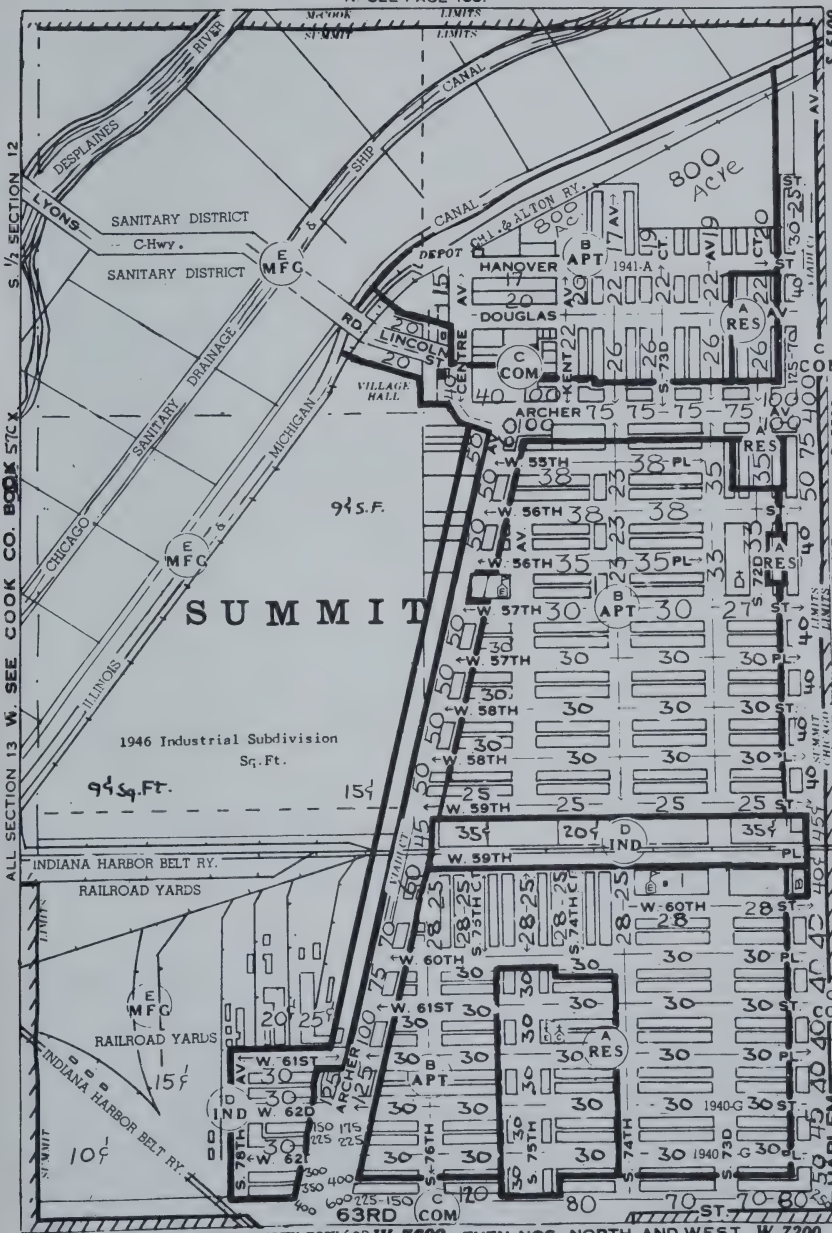

South see COOK COUNTY BOOK 60B

SW 12 Industrial acres-
NW 13(Sou½ sev'l 1946 factories)(Nor½ vacant-
SW 13 $5/12,000 Homes-Business district-Industrial

SE 12 Village homes $6/12,000-All improvements in
NE 13 1929-40-47 $8/12,000 Homes (½ vacant)
SE 13 1929-40-47 $8/12,000 Homes (½vacant)

T. 38 N.—R. 13 E. CHICAGO (Lake) TWP.

N. SEE PAGE 104

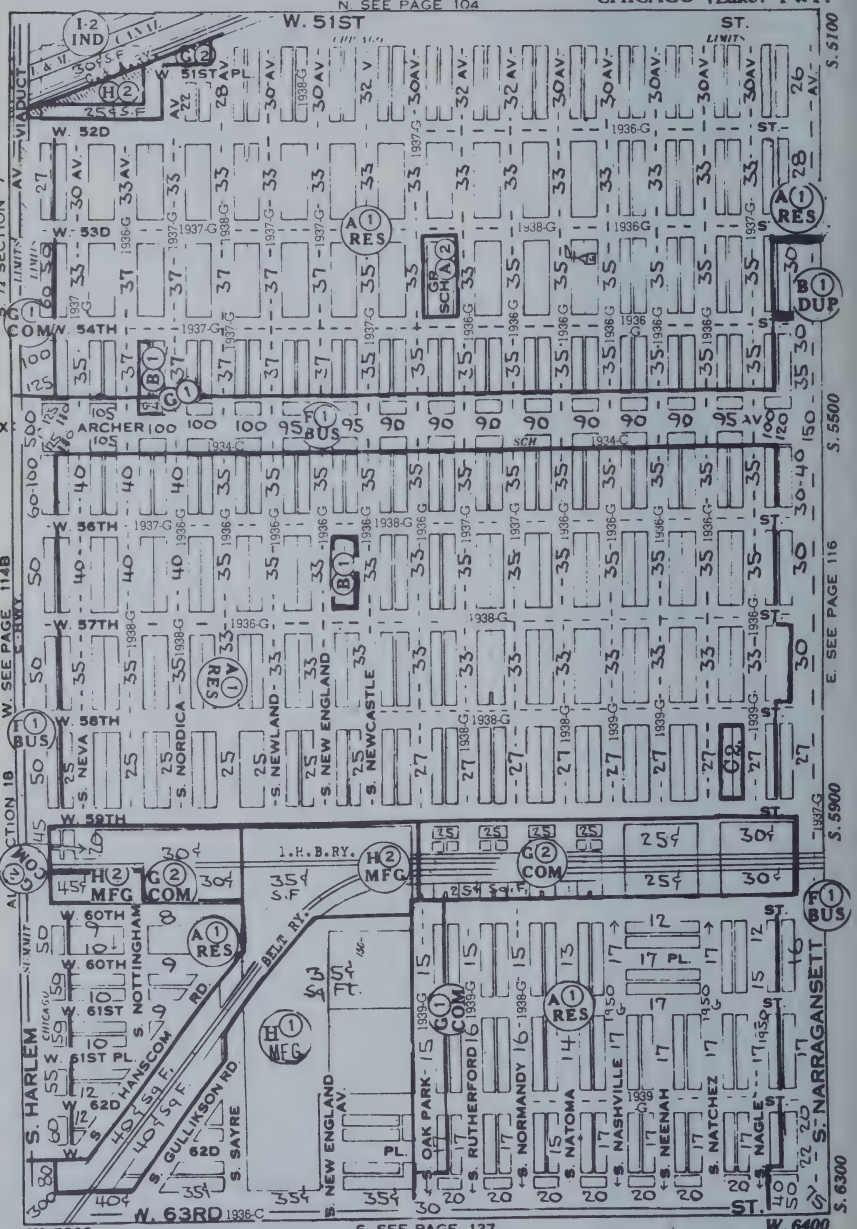

Sec	1	2	3	4	5	6	7	8	9	10	11	12	Sec	1	2	3	4	5	6	7	8	9	10	11	12
SW 7	22	108	34.4	63.0	5	00.0	68	D	F	D	H	A53-B2	SE 7	24	111	55.4	68.5	7	00.0	82	E	E	B	H	A43-KD
NW18	22	115	33.0	69.6	5	00.0	54	D	F	B	H	A55-HE	NE18	23	138	41.5	59.5	6	00.0	67	D	F	C	H	A55-D1
SW18					5								SE18	16	40	33.3	57.5	8	2.7	60	D	F	B		B46-A21

Unit values are for 125 ft. in depth.
See depth tables in front of book

T. 38 N.—R. 13 E.
N. SEE PAGE 105

CHICAGO (Lake) TWP.

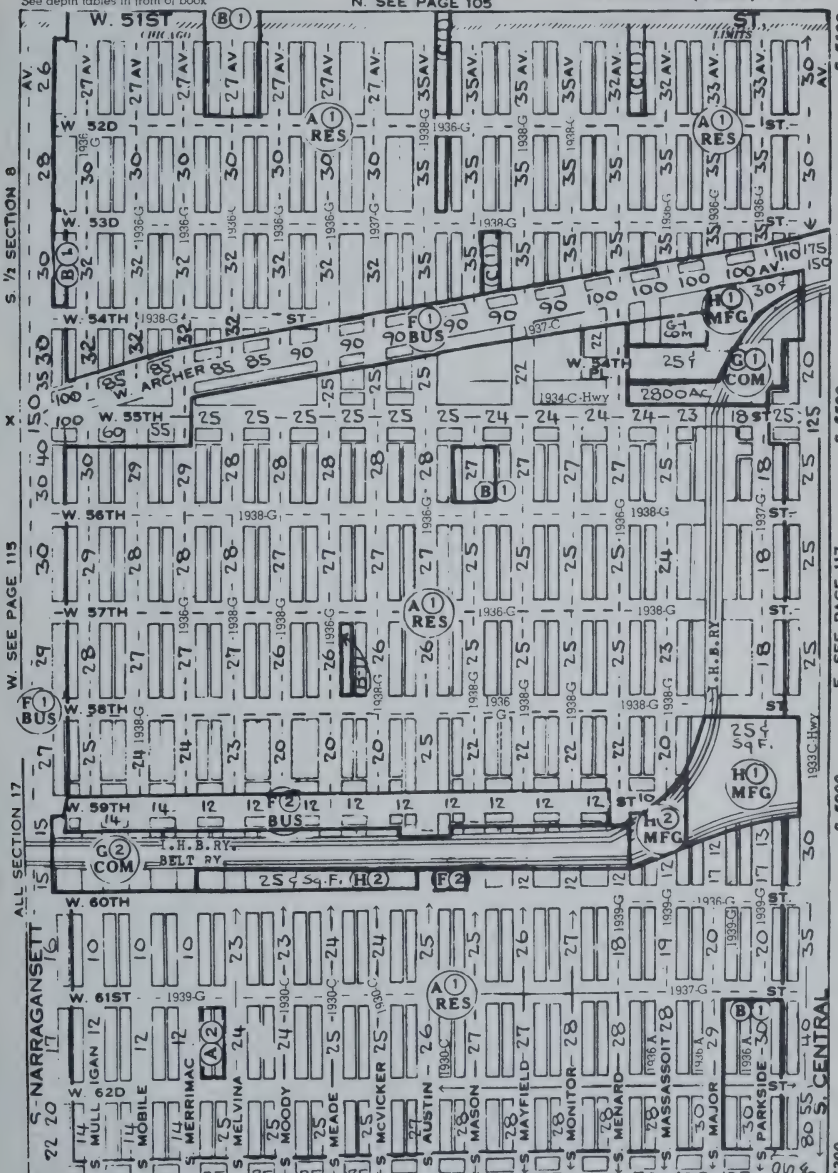

Sec	1	2	3	4	5	6	7	8	9	10	11	12	Sec	1	2	3	4	5	6	7	8	9	10	11	12
SW 8	23	221	59.4	63.8	16	00.5	67	E	F	B	H	A54-EF	SE 8	26	237	38.6	72.6	25	00.0	81	D	B	B	H	A62-D2
NW17	20	61	67.2	75.4	1	00.0	69	E	E	B	H	A31-E17	NE17	21	79	37.9	59.5	2	00.0	58	D	F	B	H	A35-C35
SW17	27	65	45.2	69.2	3	00.0	78	D	E	F	H	A74	SE17	31	534	38.7	40.8	20	00.0	63	D	F	B	H	A74-DB

T. 38 N.—R. 13 E. CHICAGO (Lake) TWP.

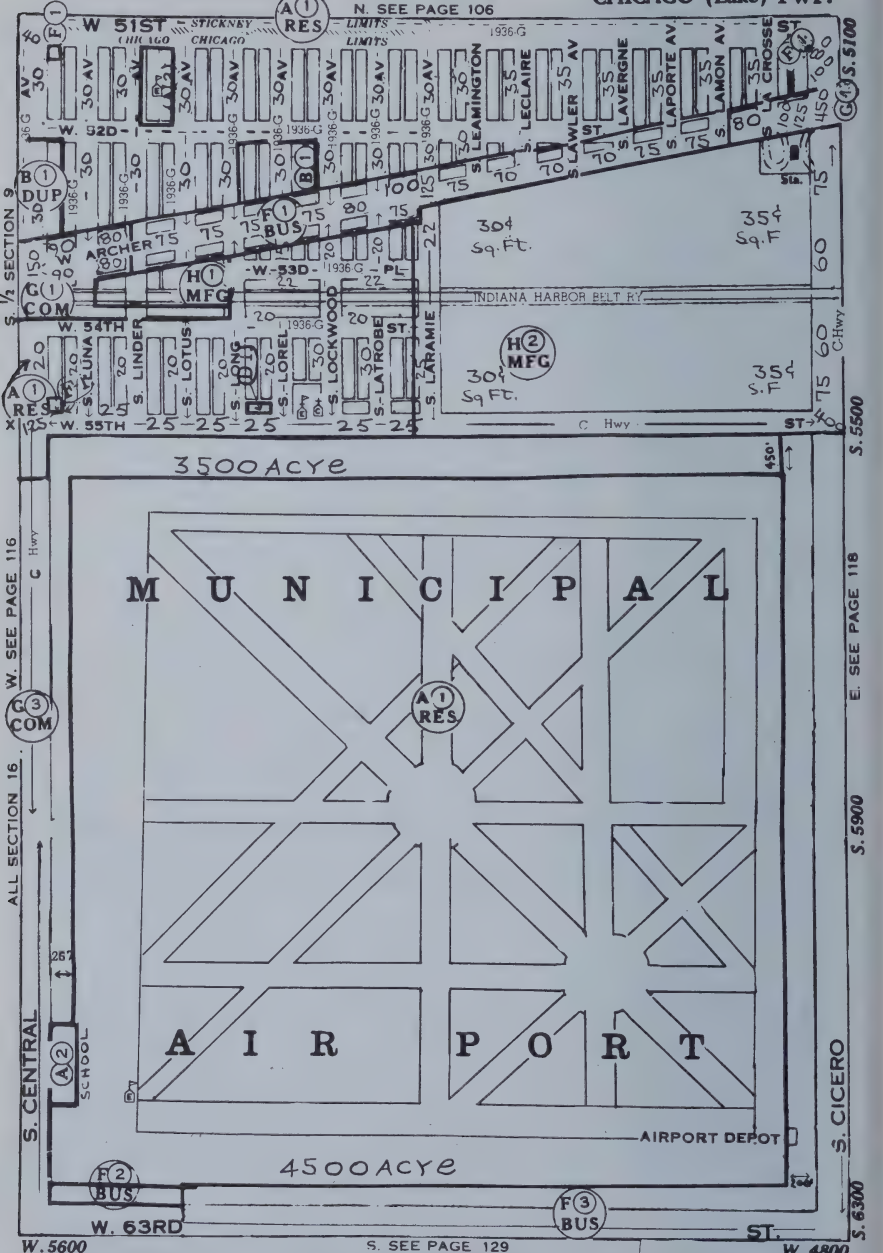

Sec	1	2	3	4	5	6	7	8	9	10	11	12	Sec	1	2	3	4	5	6	7	8	9	10	11	12
SW 9	23	315	45.0	64.1	46	00.0	71	D	F	C	H	E48-A38	SE 9		1			3						H	

All Section 16 - School Land Leased to City for Airport

Unit values are for 125 ft. in depth.
See depth tables in front of book

T. 38 N.—R. 13 E.
N. SEE PAGE 107

CHICAGO (Lake)

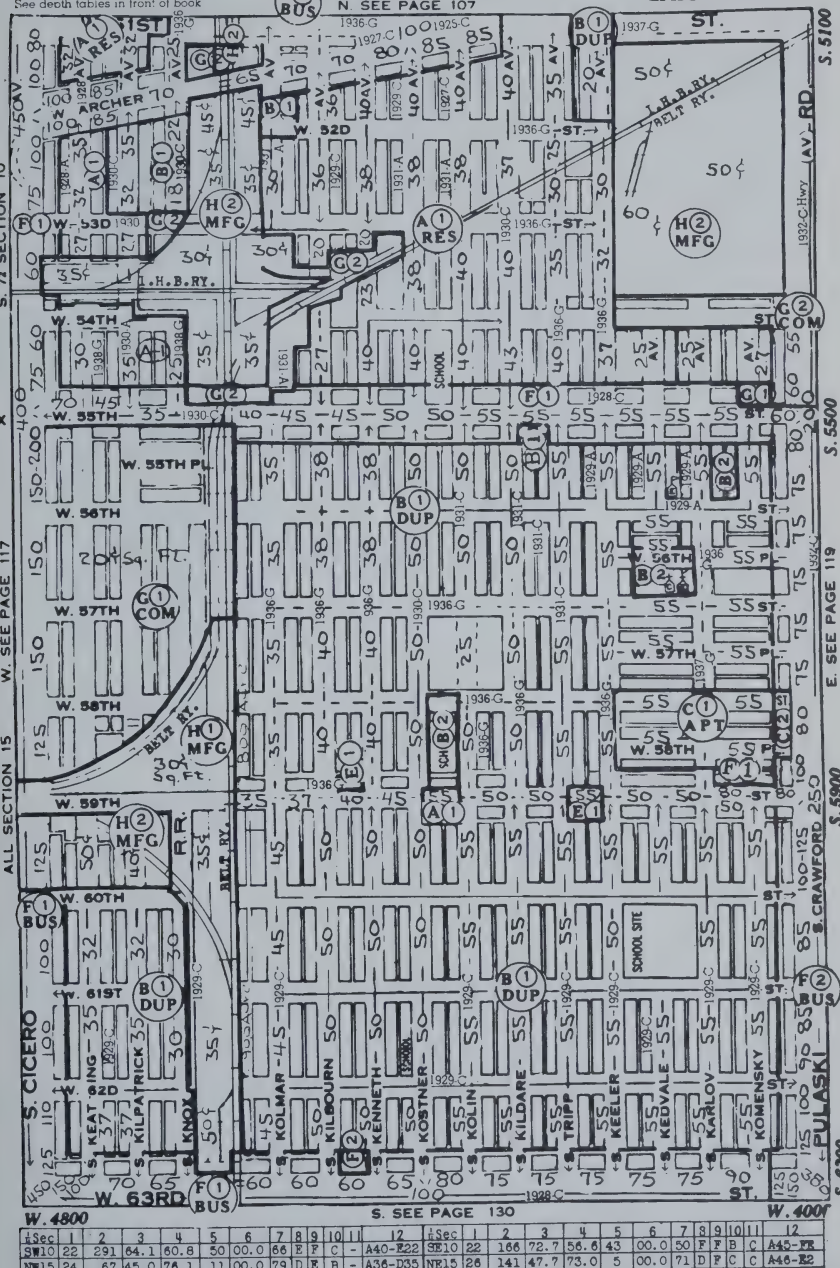

Sec	1	2	3	4	5	6	7	8	9	10	11	12	Sec	1	2	3	4	5	6	7	8	9	10	11	12
SW10	22	291	64.1	60.8	50	00.0	66	E	F	C	-	A40-E22	SE10	22	166	72.7	56.6	43	00.0	50	F	F	B	C	A45-FE
NW15	24	67	45.0	76.1	11	00.0	79	D	E	B	-	A36-D35	NE15	26	141	47.7	73.0	5	00.0	71	D	F	C	C	A46-E2
SW15	28	393	62.5	61.1	50	00.0	68	E	F	C	-	A62-DF	SE15	32	540	39.1	70.0	26	00.0	71	D	E	B	-	A72-DF

WALK UP TYPE APARTMENT BUILDINGS

Continued from map 111

8TH GRADE

AVERAGE ROOMS PER APARTMENT / AREA	200	225	250	275	300	325	350	375	400	425	450
1.0					5.40	4.98	4.63	4.32	4.05	3.81	3.60
1.1					5.23	4.82	4.48	4.18	3.92	3.69	3.48
1.2					5.06	4.67	4.34	4.05	3.80	3.57	3.37
1.3				5.33	4.89	4.51	4.19	3.91	3.67	3.45	3.26
1.4				5.15	4.72	4.36	4.05	3.78	3.54	3.33	3.15
1.5				4.96	4.55	4.20	3.90	3.64	3.42	3.21	
1.6			5.26	4.78	4.38	4.04	3.75	3.50	3.29	3.09	
1.7			5.06	4.60	4.21	3.89	3.61	3.37	3.16	2.97	
1.8			4.85	4.41	4.04	3.73	3.47	3.23	3.03		
1.9		5.16	4.65	4.23	3.87	3.58	3.32	3.10	2.91		
2.0	5.56	4.94	4.44	4.04	3.70	3.42	3.17	2.96	2.78		
2.1	5.41	4.80	4.32	3.93	3.60	3.33	3.09	2.88			
2.2	5.25	4.67	4.20	3.82	3.50	3.23	3.00	2.80			
2.3	5.10	4.53	4.08	3.71	3.40	3.14	2.91	2.72			
2.4	4.95	4.40	3.96	3.60	3.30	3.04	2.83				
2.5	4.80	4.26	3.84	3.49	3.20	2.95	2.74				
2.6	4.64	4.12	3.71	3.37	3.09	2.86	2.65				
2.7	4.49	3.99	3.59	3.27	2.99	2.76	2.57				
2.8	4.34	3.85	3.47	3.15	2.90	2.67	2.48				
2.9	4.19	3.72	3.35	3.04	2.79	2.58	2.39				
3.0	4.03	3.58	3.22	2.93	2.69	2.48					
3.1	3.96	3.52	3.16	2.87	2.64	2.43					
3.2	3.88	3.44	3.10	2.82	2.58	2.38					
3.3	3.80	3.37	3.04	2.76	2.53	2.34					
3.4	3.72	3.30	2.97	2.70	2.48	2.29					
3.5	3.64	3.23	2.91	2.64	2.42	2.24					
3.6	3.56	3.16	2.84	2.59	2.37	2.19					
3.7	3.48	3.09	2.78	2.53	2.32	2.14					
3.8	3.40	3.02	2.72	2.47	2.26	2.10					
3.9	3.32	2.95	2.66	2.41	2.21	2.04					
4.0	3.24	2.88	2.59	2.36	2.16	1.99					
4.1	3.21	2.85	2.56	2.33	2.14	1.97					
4.2	3.18	2.82	2.54	2.31	2.12	1.95					
4.3	3.15	2.80	2.52	2.29	2.10	1.94					
4.4	3.11	2.76	2.49	2.26	2.07	1.91					
4.5	3.08	2.74	2.46	2.24	2.05	1.90					
4.6	3.05	2.71	2.44	2.22	2.03	1.88					
4.7	3.02	2.68	2.41	2.19	2.01	1.86					
4.8	2.99	2.65	2.39	2.17	1.99	1.84					
4.9	2.96	2.63	2.36	2.16	1.97	1.82					
5.0	2.92	2.60	2.34	2.12	1.95	1.80					
5.1	2.89	2.57	2.31	2.10	1.93	1.78					
5.2	2.86	2.54	2.29	2.08	1.91	1.76					
5.3	2.83	2.51	2.26	2.05	1.88	1.74					

BUILDINGS OVER 4-FLATS FOR CLASS 14-G

BUILDINGS OVER 6-FLATS FOR CLASS 15-G

THIS UNIT PRICE CHART IS USED IN DETERMINING THE PRICE PER SQ. FT. OF BUILDING AREA, AFTER GRADE OF BUILDING IS ESTABLISHED FROM RENTAL CHARTS.

T. 38 N.—R. 13 E.
N. SEE PAGE 108

CHICAGO (Lake)

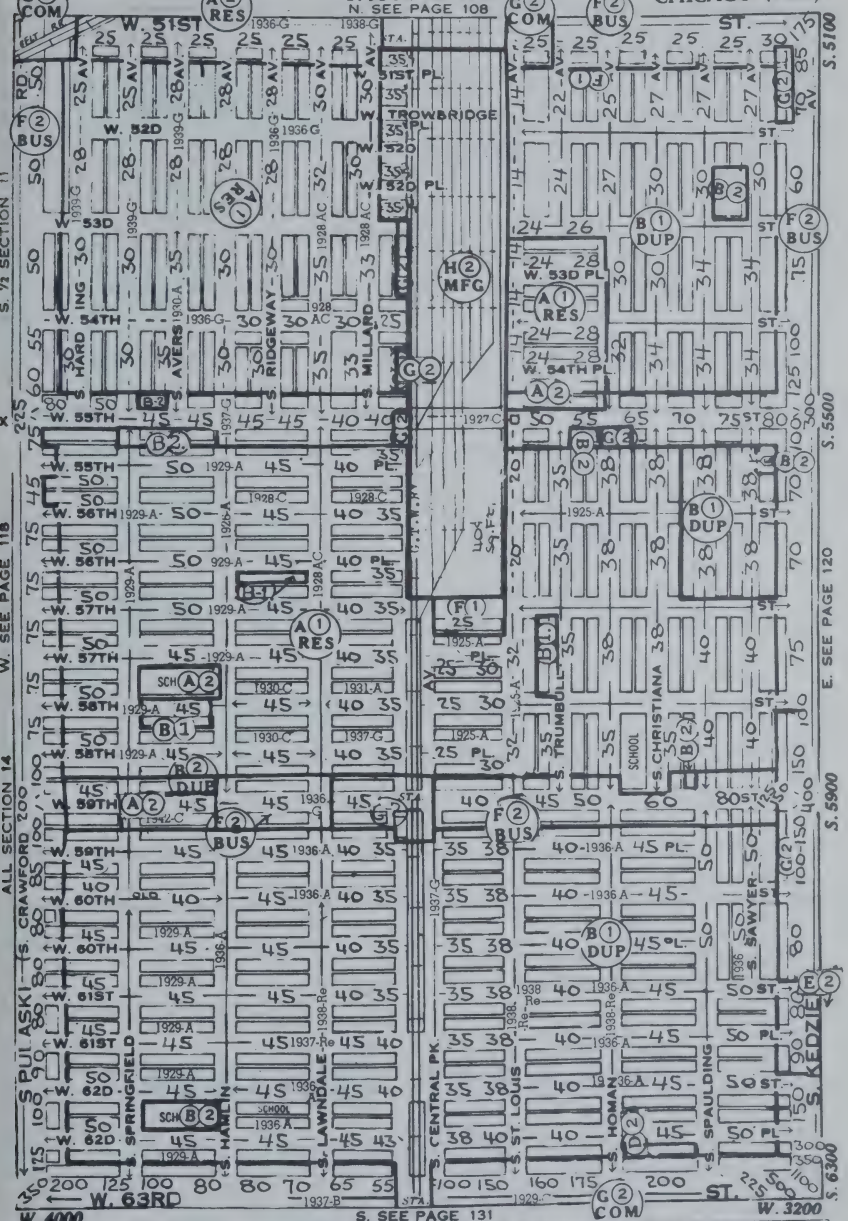

Sec	1	2	3	4	5	6	7	8	9	10	11	12	Sec	1	2	3	4	5	6	7	8	9	10	11	12
SW 11	22	117	76.2	60.7	17	00.9	57	F	F	C	-	A39-E17	SE 18	31	856	37.0	52.7	52	00.2	73	D	C	C	-	A63-DE
NW 14	28	363	50.9	59.2	30	00.0	74	E	F	C	C	A53-E3	NE 14	39	959	26.5	63.1	36	00.1	73	D	F	C	-	A77-D1
SW 14	35	734	33.4	67.2	27	00.0	81	D	F	C	-	A78-D1	SE 14		195	49.0	55.7	65	00.0	74	D	F	B	-	A76-D1

Established 1919

F. A. Halvorsen Co.

Real Estate

Property Management — Sales — Loans — Insurance

Phone HEmlock 4-4300

3145 WEST 63rd STREET, CHICAGO 29

First Mortgage Loans
Real Estate
and Insurance

Member
Chicago Real Estate Board
Chicago Board of Underwriters

ERNEST GEISSLER

REALTOR

PROPERTY MANAGEMENT

2749 West Sixty-third St., Chicago

Telephone HEmlock 4-3400

Member
Chicago Real Estate Board
Chicago Board of Underwriters

C. EDWIN JOHNSON

REALTOR

"EVERY REAL ESTATE SERVICE"

2816 W. 63rd. Street

GRovehill 6-2700

T. 38 N.—R. 13 E. CHICAGO Lake)

N SEE PAGE 109

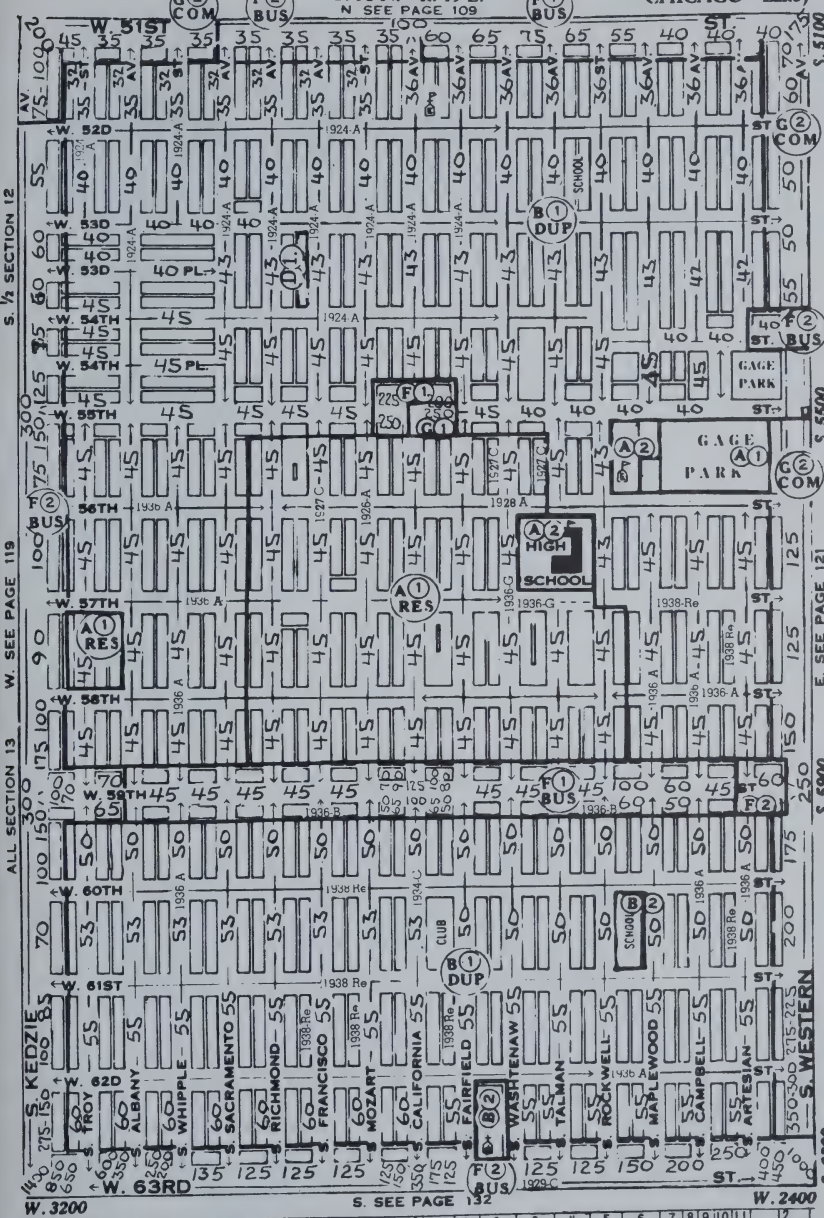

Sec	1	2	3	4	5	6	7	8	9	10	11	12	Sec	1	2	3	4	5	6	7	8	9	10	11	12
SW12	29	1368	35.7	60.1	79	00.0	63	D	F	B	-	A49-D32	SE12	26	1301	62.4	55.4	103	00.0	53	E	F	C	-	A54-D33
NW13	40	1387	12.6	60.0	42	00.1	77	D	F	B	-	A70-D2	NE13	37	1122	30.3	61.1	66	00.1	75	D	F	C	-	A70-D1
SW13	42	1929	10.7	42.1	73	00.0	64	D	F	C	-	A78-D2	SE13	43	1495	25.8	45.4	80	00.0	60	D	F	C	-	A96-D1

 Continued from map 119

NON-FIREPROOF HOTEL BUILDINGS

CLASS 16-6

BASEMENT BELOW GRADE

Av. Bsmt. Area	1000	1500	2000	2500	3000	3500	4000	4500	5000	5500	6000	6500	7000	7500
Base Price	1.51	1.44	1.40	1.35	1.30	1.25	1.22	1.21	1.18	1.18	1.17	1.17	1.16	1.16

1ST FLOOR STORES AT GROUND LEVEL

Av. Store Area in Building	200	600	1000	1400	1800	2200	2600	3000	3400	3800	4200	4600	5000	5400
1st Grade	5.40	4.37	4.16	3.91	3.77	3.52	3.33	3.17	2.98	2.90	2.80	2.77	2.72	2.68
2nd Grade	4.91	3.97	3.77	3.55	3.43	3.20	3.04	2.87	2.72	2.64	2.55	2.48	2.47	2.44
3rd Grade	4.42	3.58	3.39	3.19	3.09	2.87	2.73	2.59	2.46	2.38	2.28	2.26	2.22	2.20
Add for Cor.	.33	.31	.30	.26	.25	.23	.20	.18	.14	.13	.12	.08	.05	.04

Rooms for This Story Same Price as Hotel Rooms Below + .60 Per Sq. Ft.

ENGLISH BASEMENT (UNFINISHED)

Av. Unfin. Bsmt. Room Area	250	500	750	1000	1250	1500	1750	2000	2250	2500	2750	3000	3250	3500
1st Grade	4.50	2.34	2.00	1.82	1.69	1.53	1.44	1.35	1.30	1.24	1.18	1.16	1.11	1.04
2nd Grade	4.11	2.13	1.81	1.66	1.53	1.40	1.31	1.22	1.17	1.12	1.09	1.04	1.01	.95
3rd Grade	3.71	1.92	1.63	1.50	1.38	1.25	1.21	1.11	1.05	1.01	.98	.95	.91	.86
Add for Cor.	.12	.12	.12	.12	.12	.12	.12	.12	.12	.12	.12	.12	.12	.12

Rooms for This Story Same Price as Hotel Rooms Below + .60 Per Sq. Ft.

EACH STORY OF HOTEL ROOMS

Average Area Per Room	100	120	140	160	180	200	220	240	260	280	300	320	340	360
1st Grade	5.63	5.51	5.45	5.37	5.30	5.24	5.17	5.12	5.06	5.04	5.01	4.98	4.94	4.93
2nd Grade	5.11	5.04	4.94	4.88	4.81	4.76	4.72	4.65	4.60	4.59	4.55	4.54	4.52	4.50
3rd Grade	4.60	4.54	4.43	4.39	4.34	4.29	4.23	4.17	4.16	4.11	4.10	4.08	4.07	4.04
Add for Cor.	.12	.12	.12	.12	.12	.12	.12	.12	.12	.12	.12	.12	.12	.12

BASE PRICE INCLUDES: **No Plumbing**, Interior and Exterior as per Grade. Steam Heat, Ordinary Non-Fireproof Construction.

ADDITIONS AND DEDUCTIONS

Each Plumbing Fixture	$116.00	Conc. Slab 1st Fl. (actual area)	.33
Tiled Bath Walls	174.00	Hot Water Heat or Vapor	+.31
Elevator	3561.00	Steam Heat	Base
Air Conditioning			+.46 for actual space effected

ADD FOR OTHER ADDITIONAL FEATURES

Continued opposite map 131

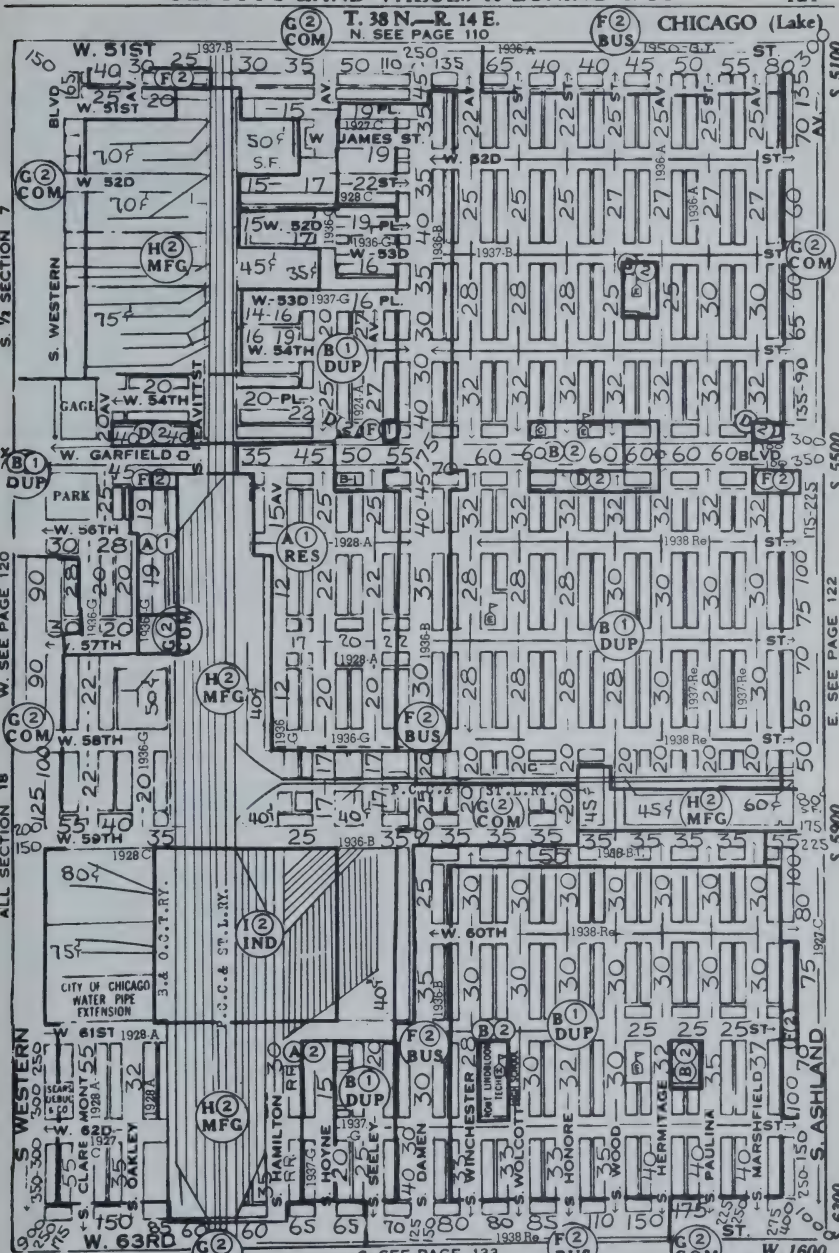

Sec	1	2	3	4	5	6	7	8	9	10	11	12	Sec	1	2	3	4	5	6	7	8	9	10	11	12
SE 7	22	703	83.1	47.1	143	00.0	52	F	F	D	-	A56-D30	SE 7	22	2409	91.7	40.6	193	00.0	47	F	F	D	-	A54-B23
NW 18	29	469	75.2	60.1	95	00.0	50	F	F	D	-	A67-D8	NW 18	32	1633	93.6	43.7	143	00.0	53	F	F	C	-	A64-D8
SW 18	37	162	29.1	18.5	54	00.0	50	D	E	C	-	A79-D8	SW 18	29	1655	90.8	53.1	138	00.0	48	F	F	C	-	A63-D15

BUSINESS REAL ESTATE

Elmer C. Krauter, 6417 S. Halsted St., WEntworth 6-4120

30 years at 63rd and Halsted Sts.

JOSEPH J. REITER COMPANY

FIRST MORTGAGES

REAL ESTATE INSURANCE

1543 WEST 51ST STREET PHONE: YARds 7-2300

WALTER H. KLEIN CO.

Insurance REAL ESTATE *1st Mortgages*

WAlbrook 5-7573

4930 S. Ashland Ave. Chicago

Chicago Zoning Symbols

A (RES) Single Family
B (DUP) Duplex Resid.
C (APT) Group House
D (APT) Apartment
E (BUS) Specialty Shop
F (BUS) Business Dist.
G (COM) Commercial "
H (MFG) Manufacturing
I-(IND) Industrial District

LETTERS INDICATE USE → A 3 ← NUMBERS INDICATE VOLUME

T. 38 N.—R. 14 E. CHICAGO (Lake)

N. SEE PAGE 111

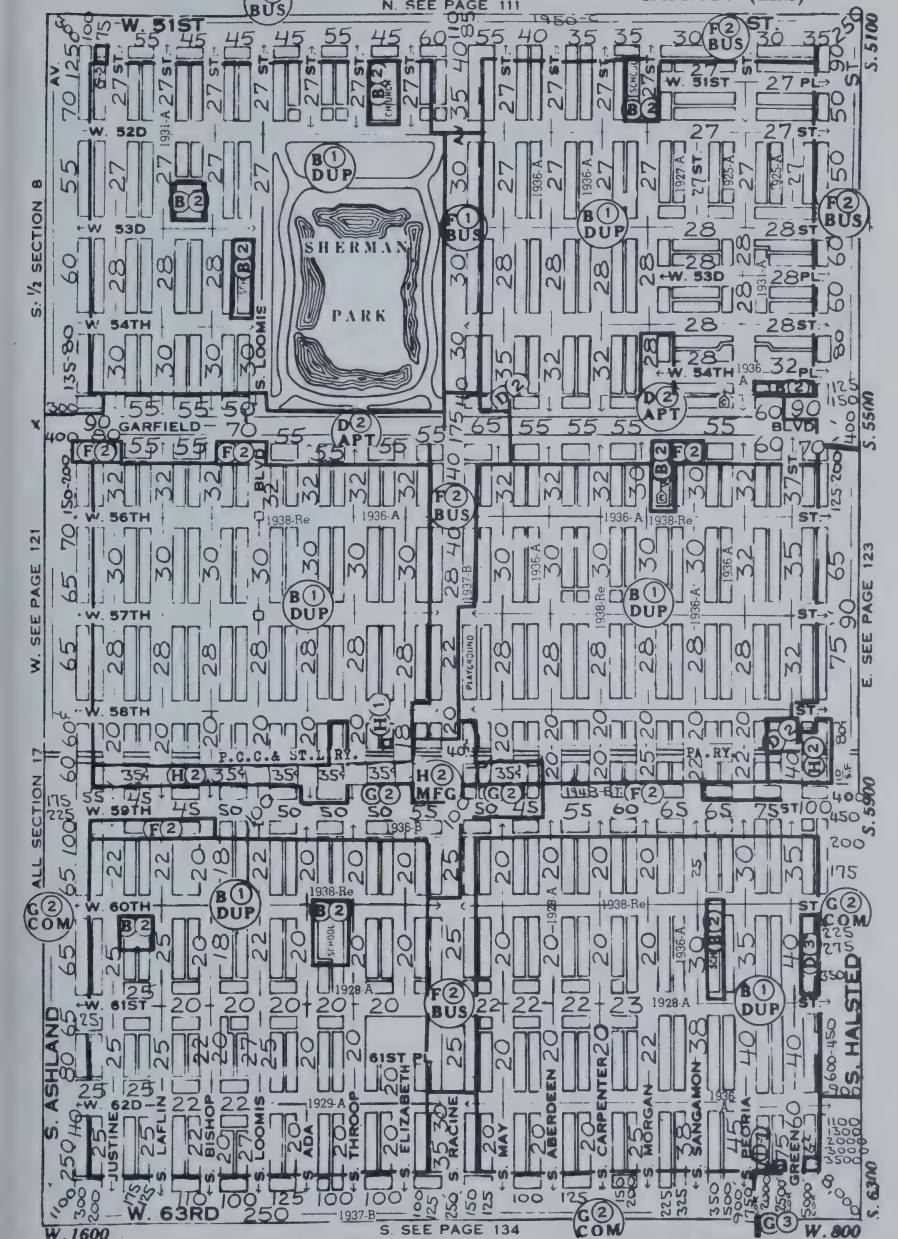

Sec	1	2	3	4	5	6	7	8	9	10	11	12	Sec	1	2	3	4	5	6	7	8	9	10	11	12
SW 8	23	1548	93.1	32.1	145	00.0	48	H	F	C	-	A58-ED	SE 8	27	2169	88.1	37.9	133	00.0	47	G	F	D	-	A62-RE
NW17	31	1775	89.4	37.5	173	00.0	39	G	F	D	-	A70-D1	NE17	32	2320	97.3	28.1	163	00.1	40	G	F	C	-	A73-JC
SW17	28	1766	90.3	35.0	143	32.5	60	G	F	D	-	A50-K33	SE17	26	2553	99.2	27.5	284	12.8	55	H	F	C	-	A61-KOD

BUSINESS REAL ESTATE

Elmer C. Krauter, 6417 S. Halsted St., WEntworth 6-4120

30 years at 63rd and Halsted Sts.

FIRST MORTGAGE LOANS
ON RESIDENTIAL PROPERTIES

Concordia Savings

AND LOAN ASSOCIATION

900 West 63rd Street ENglewood 4-0900

Chicago Zoning Symbols

A(RES)	Single Family	**E**(BUS)	Specialty Shop
B(DUP)	Duplex Resid.	**F**(BUS)	Business Dist.
C(APT)	Group House	**G**(COM)	Commercial "
D(APT)	Apartment	**H**(MFG)	Manufacturing

I-(IND) Industrial District

LETTERS INDICATE USE → (A) (3) ← NUMBERS INDICATE VOLUME

Consult Our Advertisers

THEY HAVE YEARS OF NEIGHBORHOOD EXPERIENCE

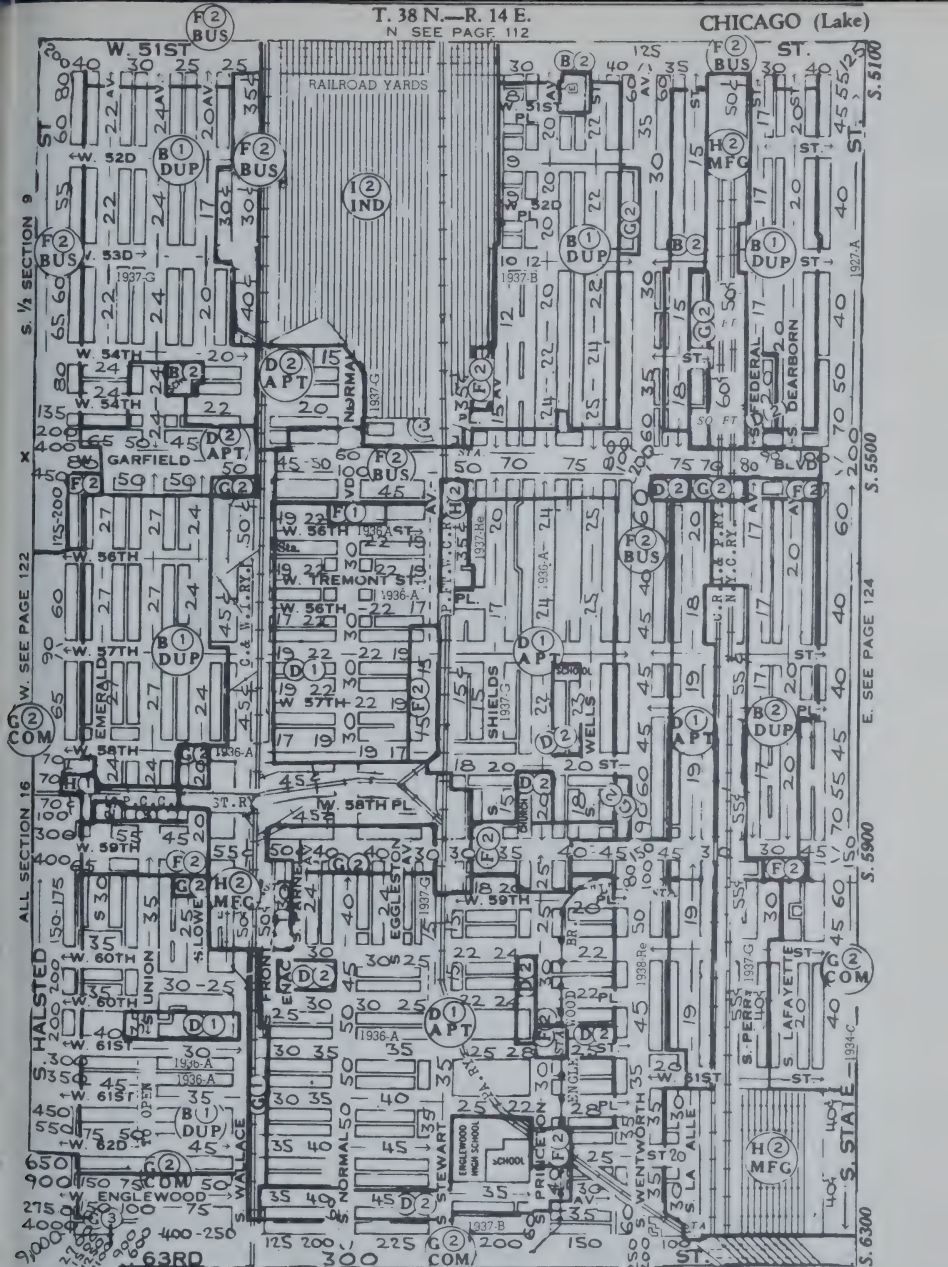

Sec	1	2	3	4	5	6	7	8	9	10	11	12	Sec	1	2	3	4	5	6	7	8	9	10	11	12
SW 9	25	979	98.1	32.5	111	1.9	39	H	F	C	-	A69-JD	SE 9	20	1927	99.2	22.1	290	42.9	43	H	F	D	-	K42-AFD
NW 16	28	1514	98.0	32.0	171	4.9	45	H	F	C	-	A81-JK	NE 16	24	1912	99.0	28.6	189	32.6	33	H	F	D	-	A51-K33
SW 16	30	2254	96.5	26.5	164	0.1	49	H	F	C	-	A86-C4	SE 16	26	1364	98.2	22.9	228	15.5	52	H	F	C	-	A69-K16

Telephone NOrmal 7-7077

E. A. SMITH & CO.

REAL ESTATE - PROPERTY MANAGEMENT - INSURANCE

451 E. 63RD STREET

CHICAGO

Realtors

NEWMANN & ABELSON

213 E. GARFIELD BOULEVARD

PHONE MUSEUM 4-6900

REAL ESTATE SERVICE CHICAGO 37 SALES - INSURANCE

G.D. CARTER REALTY CO.

Realtors

PROPERTY MANAGEMENT SALES·INSURANCE

1040 EAST 47th STREET

KEnwood 6-7520 CHICAGO 15 ILL.

JAS. TURNER & CO.

Managers of Estates and Income Properties

REAL ESTATE
INVESTMENTS
RENTING AND
INSURANCE

326 EAST FIFTY-FIRST ST. - 15 -

KEnwood 6-2113

T. 38 N.—R. 14 E. CHICAGO (Hyde Park)

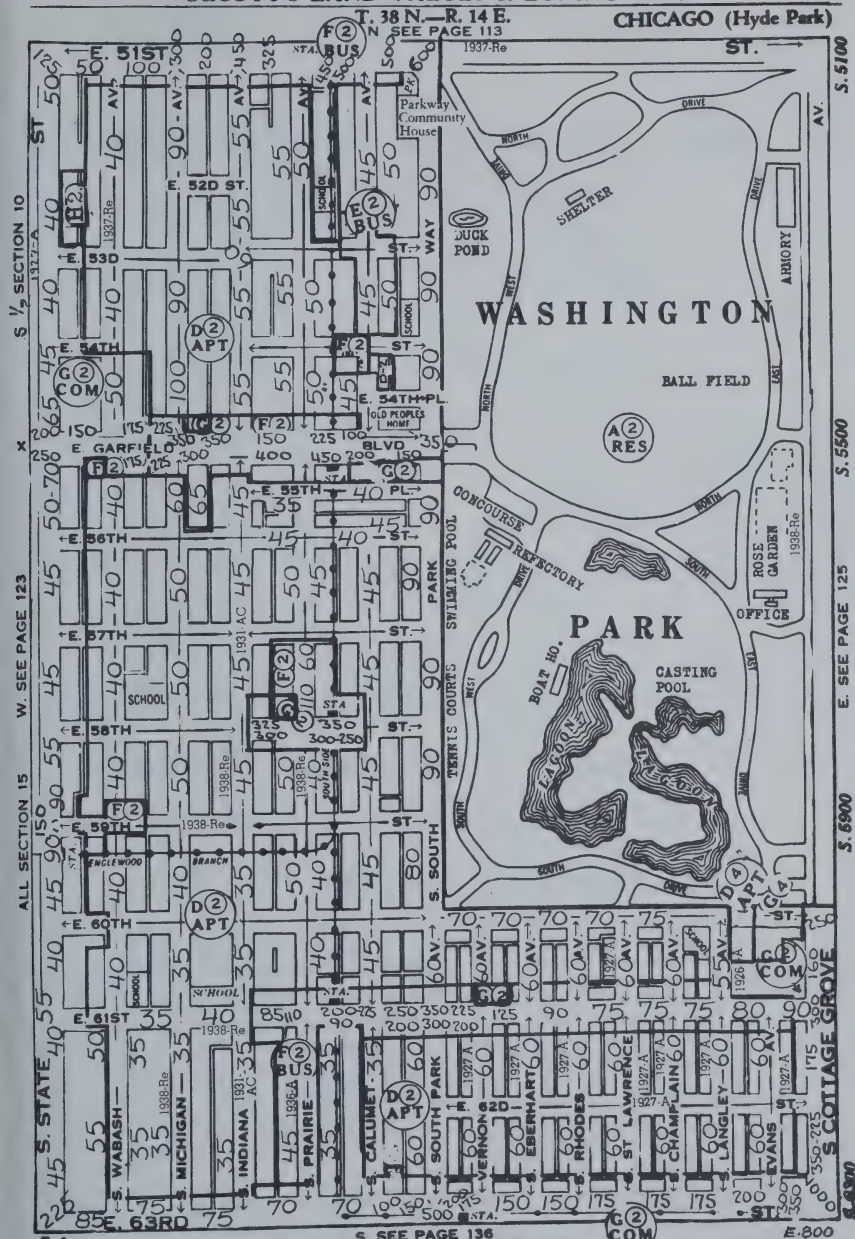

1/4 Sec	1	2	3	4	5	6	7	8	9	10	11	12
SW10	37	4687	98.4	4.0	139	99.4	52	G	F	C	-	K99.4
NW15	38	5101	98.1	3.6	153	99.3	50	G	F	C	-	K99.1
SW15	39	3116	97.8	5.2	158	91.3	55	G	F	C	-	K91-A8.6

1/4 Sec	1	2	3	4	5	6	7	8	9	10	11	12
SE10	Washington Park											
NE15												
SE15	40	2438	97.9	11.0	89	7.9	58	F	F	C	-	A7.2-K8

SELZ & SOUTHMAN REALTY CORP.

ESTABLISHED 1910

—REALTORS—

PROPERTY MANAGEMENT • SALES

— INSURANCE —

S. W. Corner 75th Street and Essex Avenue

REgent 4-8300

Also

550 East 63rd Street

Phone DOrchester 3-3310

"37 Years' Successful Record"

RENTING • SALES • LOANS

Charles E. Fox & Co.

5500 HARPER AVENUE

Telephone — PLaza 2-6900 JOHN J. CONNELLY *President*

Unit values are for 125 ft. in depth.
See depth tables in front of book.

T. 38 N.—R. 14 E.
N. SEE PAGE 114

CHICAGO (Hyde Park)

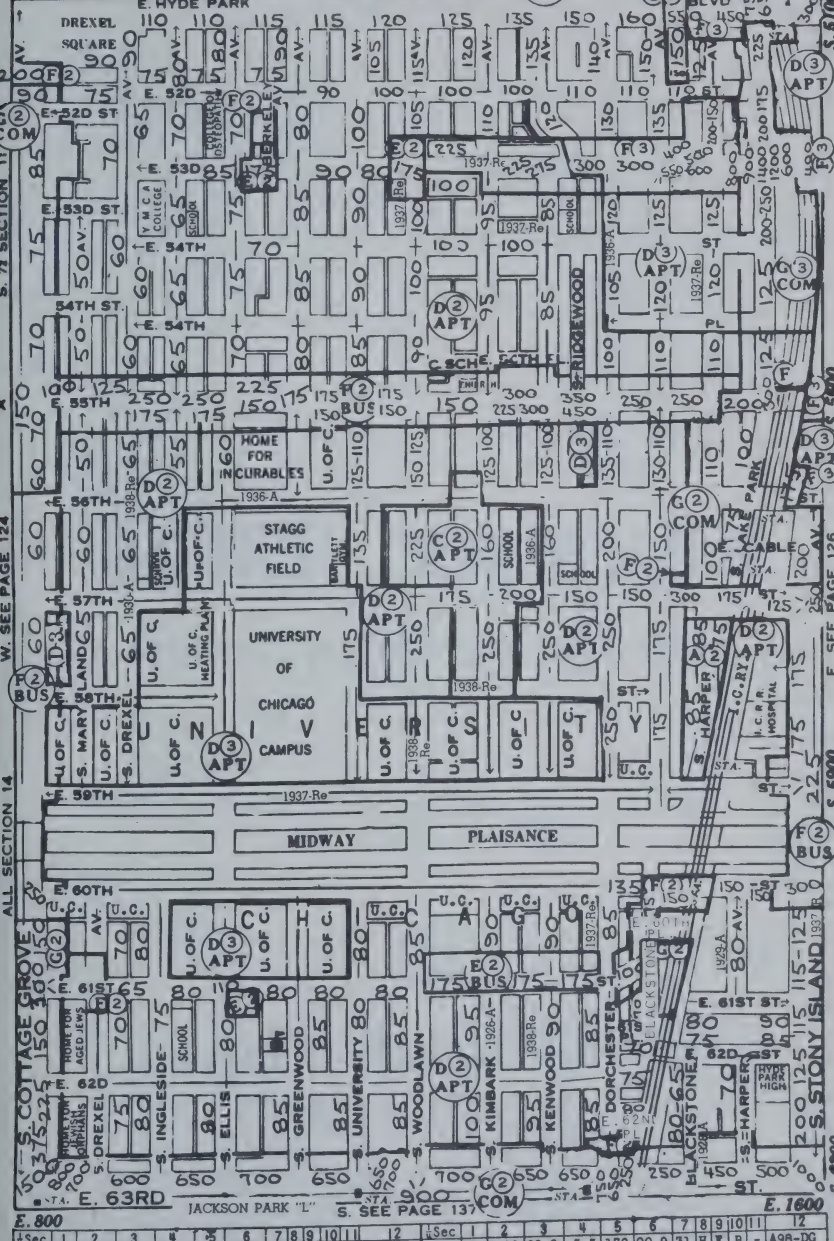

Sec	1	2	3	4	5	6	7	8	9	10	11	12	Sec	1	2	3	4	5	6	7	8	9	10	11	12
SW11	49	4156	92.4	7.0	50	0.3	20	G	F	C	-	A88-GD	SE11	51	5119	92.8	5.5	179	00.9	31	H	F	B	-	A98-DG
NW14	41	1583	94.5	9.5	39	1.5	38	G	F	C	-	A86-DG	NE14	58	2820	94.1	14.0	108	01.1	22	H	F	C	-	A89-BD
SW14	40	2692	95.2	4.5	83	0.2	57	G	F	B	-	A93-D2	SE14	40	4394	94.0	4.3	80	00.0	44	H	F	B	-	A94-D2

"Complete Insurance Service"

The facilities of this office anticipate the needs of the Agent or Broker in all forms of insurance.

BRUMMEL BROS.

Insurance Underwriters

Cook County Department Managers representing Strong Old Line Companies only

175 West Jackson Boulevard
CHICAGO, ILLINOIS

TELEPHONE WAbash 2-2055



#Sec	1	2	3	4	5	6	7	8	9
SW12	90	2546	86.9	1.3	26	00.1	7	F	F
NW13	97	1084	78.8	1.1	13	00.0	25	F	F
SW13	Jackson Park								

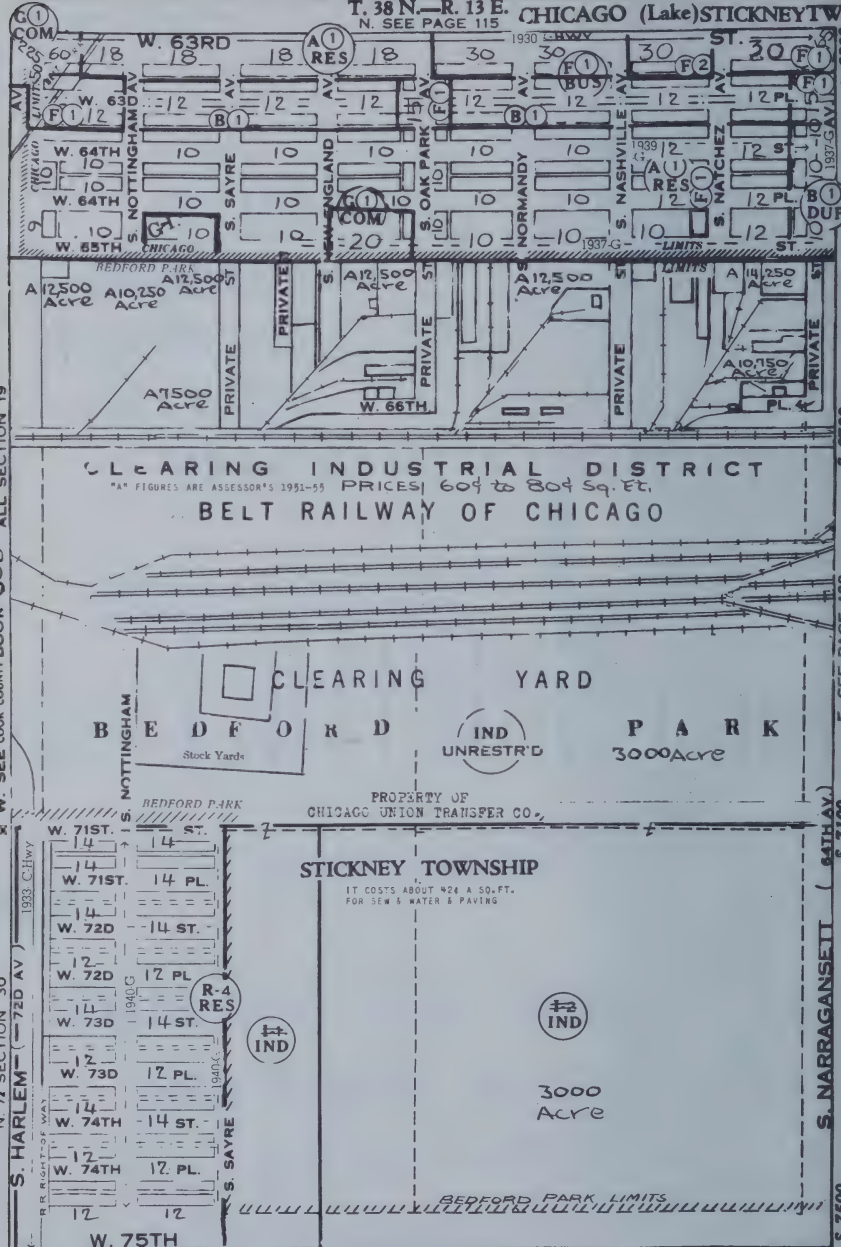

Sec	1	2	3	4	5	6	7	8	9	10	11	12	Sec	1	2	3	4	5	6	7	8	9	10	11	12
NW19	9	3	00.0	66.7	1	00.0	-	C	H	H	-	E100	NE19	23	18	33.3	61.1	3	00.0	80	D	F	B	-	A72
SW19	Clearing Ry. Yards												SE19	Clearing Ry. Yards											
NW30	1940 Sub-Defense Homes-Native White												NE30	Truck Farms											

T. 38 N.—R. 13 E. CHICAGO (Lake) STICKNEY TWP

N. SEE PAGE 116

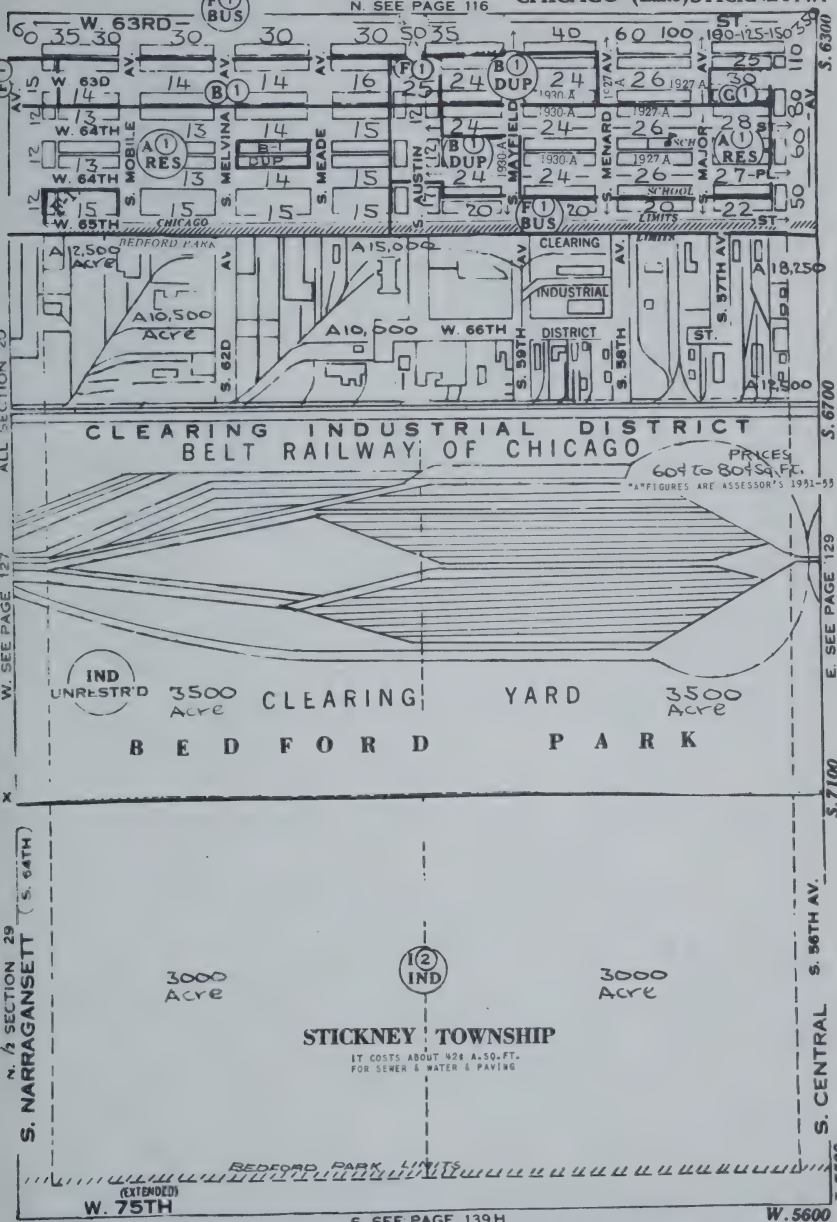

½Sec	1	2	3	4	5	6	7	8	9	10	11	12
NW20	23	12	18.2	75.0	2	00.0	57	D	F	B	-	Mixed
SW20	Clearing Ry. Yards											
NW29	Truck Farms											

½Sec	1	2	3	4	5	6	7	8	9	10	11	12
NE20	27	291	58.5	30.6	49	00.0	54	E	F	C	-	A64-P16
SE20	Clearing Ry. Yards											
NE29	Truck Farms											

T. 38 N.—R. 13 E. STICKNEY TOWNSHIP CHICAGO (Lake)

N. SEE PAGE 117

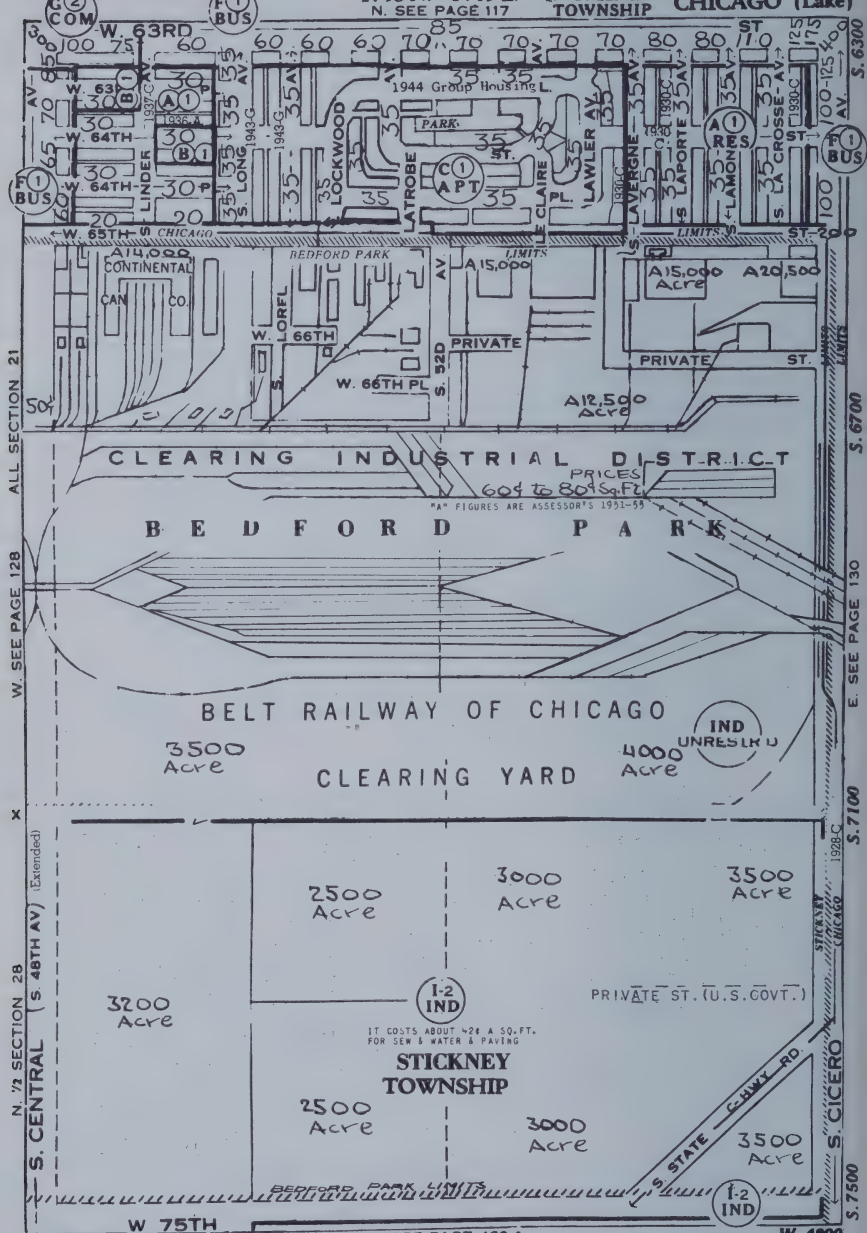

¼Sec	1	2	3	4	5	6	7	8	9	10	11	12	¼Sec	1	2	3	4	5	6	7	8	9	10	11	12
NW21	32	176	26.6	40.9	14	00.0	75	D	F	C	H	A79	NE21	35	5	00.0	60.0	8	00.0	67	B	E	H	W	A80
SW21	Clearing Ry. Yards												SE21	Clearing Ry. Yards											
NW28	Truck Farms - Mfg. Plants												NE28	Truck Farms - Mfg. Plants											

T. 38 N.—R. 13 E.
N. SEE PAGE 118
CHICAGO (Lake)

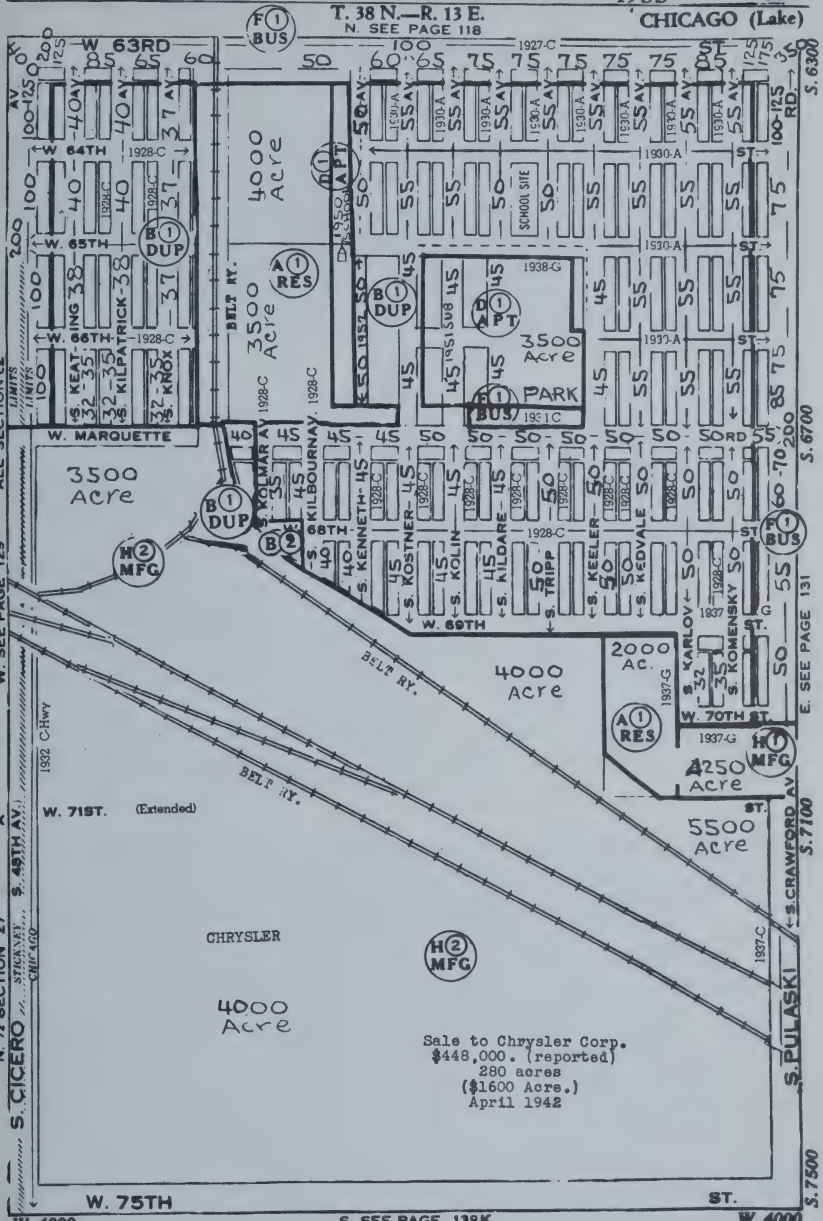

Sale to Chrysler Corp.
$448,000. (reported)
280 acres
($1600 Acre.)
April 1942

‡Sec	1	2	3	4	5	6	7	8	9	10	11	12	‡Sec	1	2	3	4	5	6	7	8	9	10	11	12
NE22	36	268	14.6	47.0	6	0.4	70	C	E	C	C	A83-D6	NE22	37	343	12.0	78.7	9	00.0	79	C	D	C	C	A81-D7
SW22					4								SE22	30	36	23.1	52.8	3	00.0	37	D	F	A	C	A90
NE27		Chrysler Corp.											NE27		Chrysler Corp.										

 Continued from Map 121

ONE STORY STORES

CLASS 17- H

Store Frontage		1st Grade															
		25	30	35	40	45	50	55	60	65	70	75	80	85	90	95	100
BRICK — Depth of Store Bldg.	40	5.08	4.87	4.69	4.51	4.30	4.11	4.10	4.09	4.06	4.05	4.05	3.99	3.95	3.86	3.83	3.77
	45	4.92	4.72	4.51	4.28	4.09	3.89	3.86	3.86	3.86	3.85	3.85	3.77	3.73	3.69	3.63	3.59
	50	4.72	4.52	4.30	4.10	3.89	3.69	3.67	3.67	3.65	3.65	3.65	3.59	3.53	3.49	3.43	3.39
	55	4.58	4.38	4.16	3.95	3.75	3.53	3.52	3.52	3.52	3.49	3.49	3.43	3.38	3.33	3.28	3.23
	60	4.48	4.26	4.05	3.85	3.63	3.43	3.42	3.42	3.39	3.39	3.39	3.37	3.29	3.26	3.20	3.16
	70	4.35	4.11	3.89	3.67	3.43	3.23	3.22	3.20	3.20	3.18	3.18	3.14	3.10	3.05	3.00	2.95
	80	4.11	3.94	3.71	3.52	3.29	3.10	3.08	3.08	3.06	3.06	3.06	3.01	2.96	2.92	2.86	2.82
	90	4.04	3.81	3.62	3.39	3.18	2.97	2.96	2.96	2.96	2.96	2.96	2.92	2.86	2.82	2.76	2.72
	100	3.94	3.71	3.52	3.29	3.10	2.90	2.87	2.87	2.87	2.87	2.87	2.82	2.76	2.72	2.66	2.63
	110	3.85	3.63	3.43	3.23	3.01	2.85	2.82	2.82	2.81	2.81	2.81	2.76	2.71	2.66	2.61	2.56
	125	3.77	3.58	3.37	3.18	2.96	2.76	2.76	2.75	2.72	2.71	2.71	2.66	2.61	2.56	2.51	2.48
100%	Face Br. S.	.20	.15	.14	.11	.11	.10	.09	.09	.06	.06	.06	.04	.04	.04	.04	.04
	En. Br. Side	.47	.42	.37	.32	.28	.22	.22	.20	.18	.15	.15	.14	.11	.11	.11	.11
	Ter. C. Side	.94	.83	.73	.63	.56	.47	.43	.40	.37	.33	.32	.30	.28	.25	.24	.22
	Pl. Gl. Side	1.14	1.00	.89	.79	.67	.56	.52	.47	.43	.40	.38	.36	.33	.32	.30	.30

FRAME STORES $ 3.34 PER SQUARE FOOT

Store Frontage		2nd Grade															
		25	30	35	40	45	50	55	60	65	70	75	80	85	90	95	100
BRICK — Depth of Store Bldg.	40	4.62	4.44	4.26	4.09	3.91	3.75	3.73	3.71	3.69	3.69	3.68	3.63	3.59	3.53	3.49	3.43
	45	4.47	4.28	4.09	3.89	3.69	3.52	3.52	3.52	3.49	3.49	3.49	3.43	3.39	3.37	3.29	3.26
	50	4.32	4.11	3.95	3.75	3.54	3.37	3.37	3.37	3.33	3.33	3.33	3.28	3.23	3.18	3.14	3.10
	55	4.20	4.00	3.81	3.62	3.42	3.22	3.20	3.18	3.18	3.18	3.18	3.11	3.08	3.01	2.97	2.95
	60	4.10	3.89	3.69	3.49	3.29	3.10	3.10	3.10	3.10	3.10	3.10	3.05	3.00	2.95	2.90	2.86
	70	3.95	3.73	3.52	3.33	3.11	2.92	2.92	2.92	2.90	2.90	2.90	2.85	2.81	2.76	2.71	2.66
	80	3.75	3.54	3.37	3.18	2.97	2.81	2.79	2.79	2.79	2.79	2.79	2.75	2.68	2.65	2.59	2.56
	90	3.65	3.47	3.28	3.08	2.87	2.71	2.68	2.68	2.66	2.66	2.66	2.63	2.59	2.54	2.51	2.48
	100	3.58	3.38	3.18	3.01	2.82	2.65	2.63	2.63	2.63	2.63	2.63	2.59	2.53	2.49	2.43	2.39
	110	3.49	3.29	3.11	2.92	2.76	2.59	2.56	2.56	2.54	2.54	2.54	2.51	2.44	2.40	2.34	2.33
	125	3.43	3.23	3.06	2.87	2.71	2.53	2.51	2.51	2.49	2.48	2.48	2.43	2.38	2.33	2.28	2.24
100%	Face Br. S.	.18	.14	.11	.11	.10	.09	.06	.06	.06	.06	.06	.04	.04	.04	.04	.04
	En. Br. Side	.42	.37	.32	.30	.24	.22	.20	.18	.15	.14	.14	.11	.11	.11	.10	.10
	Ter. C. Side	.85	.75	.67	.58	.52	.43	.40	.37	.33	.30	.30	.28	.25	.24	.22	.22
	Pl. Gl. Side	1.09	.90	.81	.72	.62	.52	.47	.43	.40	.37	.33	.32	.30	.30	.28	.25

FRAME STORES $ 2.82 PER SQUARE FOOT

Continued opposite map 134A

T. 38 N.—R. 13 E. CHICAGO (Lake)

Sec	1	2	3	4	5	6	7	8	9	10	11	12
NW23	34	564	35.4	73.9	17	00.0	72	D	F	C	-	A76-D7
SW23	36	126	22.7	64.1	1	00.0	84	A	A	B	C	A80-DJ
NW26					9						-	

Sec	1	2	3	4	5	6	7	8	9	10	11	12
NE23	59	1071	58.3	57.0	60	00.0	73	E	F	C	-	A80-D6
SE23		Park										
NE26					6							

MacAskill Company

Brokers

REAL ESTATE - PROPERTY MANAGEMENT

INSURANCE

TELEPHONE HEMLOCK 4-7204-5

3019 WEST SIXTY-THIRD STREET
CHICAGO 29, ILL.

Chicago Zoning Symbols

A(RES) Single Family
B(DUP) Duplex Resid.
C(APT) Group House
D(APT) Apartment
E(BUS) Specialty Shop
F(BUS) Business Dist.
G(COM) Commercial "
H(MFG) Manufacturing
I-(IND) Industrial District

LETTERS INDICATE USE → A 3 ← NUMBERS INDICATE VOLUME

FAST FRIENDLY LOAN SERVICE

Call A Loan Officer

TALMAN *Federal* SAVINGS
AND LOAN ASSOCIATION OF CHICAGO

55th and Kedzie — Assets over $90 Million — HEmlock 4-3322

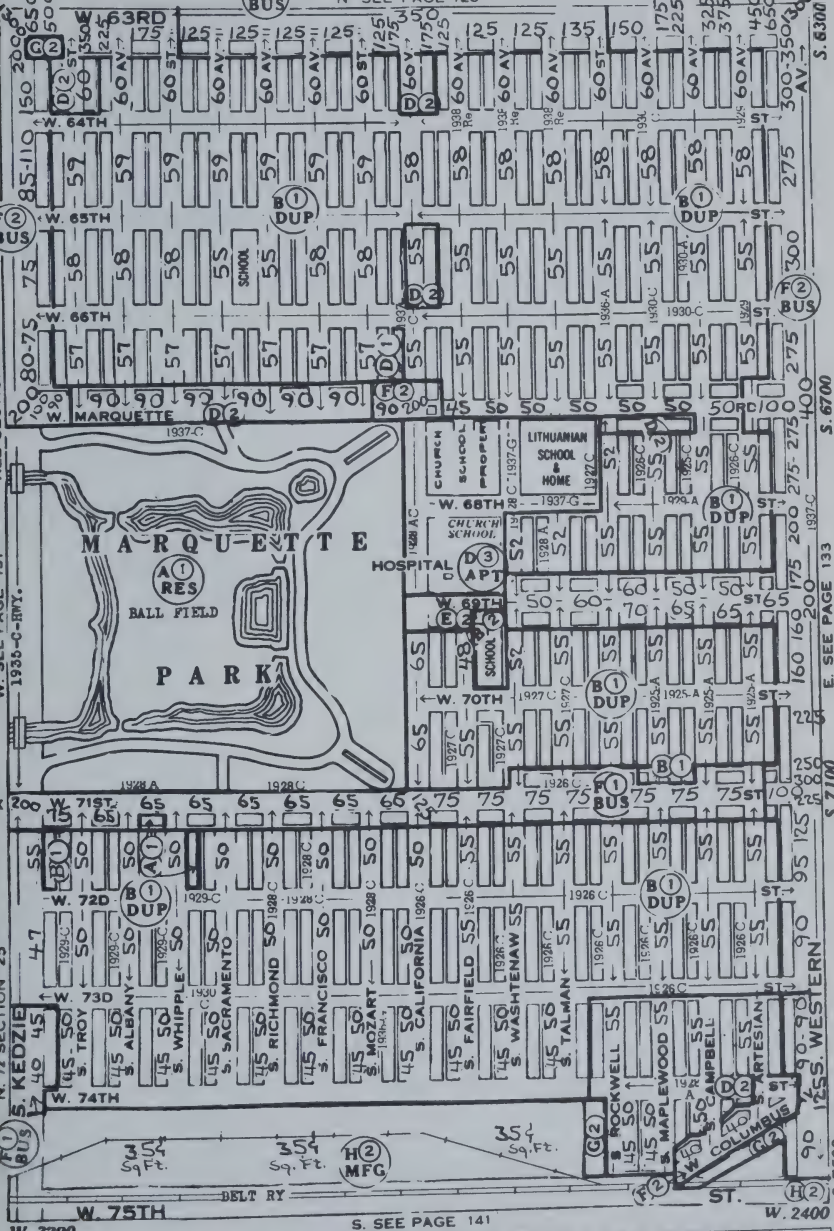

Sec	1	2	3	4	5	6	7	8	9	10	11	12	Sec	1	2	3	4	5	6	7	8	9	10	11	12
NW24	42	1917	37.5	38.2	74	00.0	73	L	F	C	-	A75-D5	NE24	42	2022	29.1	36.2	66	00.1	68	D	F	C	-	A83-D4
SW24		Park											SE24	37	1414	14.8	38.8	75	00.0	54	C	F	C	-	A56-B32
NW25	36	131	9.2	48.1	6	00.0	84	C	E	B	D	A66-H21	NE25	37	787	19.0	47.9	40	00.0	74	C	E	C	C	A69-H18

Chicago Zoning Symbols

A (RES)	Single Family	**E** (BUS)	Specialty Shop
B (DUP)	Duplex Resid.	**F** (BUS)	Business Dist.
C (APT)	Group House	**G** (COM)	Commercial "
D (APT)	Apartment	**H** (MFG)	Manufacturing

I - (IND) Industrial District

LETTERS INDICATE USE → (A) (3) ← NUMBERS INDICATE VOLUME

T. 38 N.—R. 14 E.

CHICAGO (Lake)

N. SEE PAGE 121

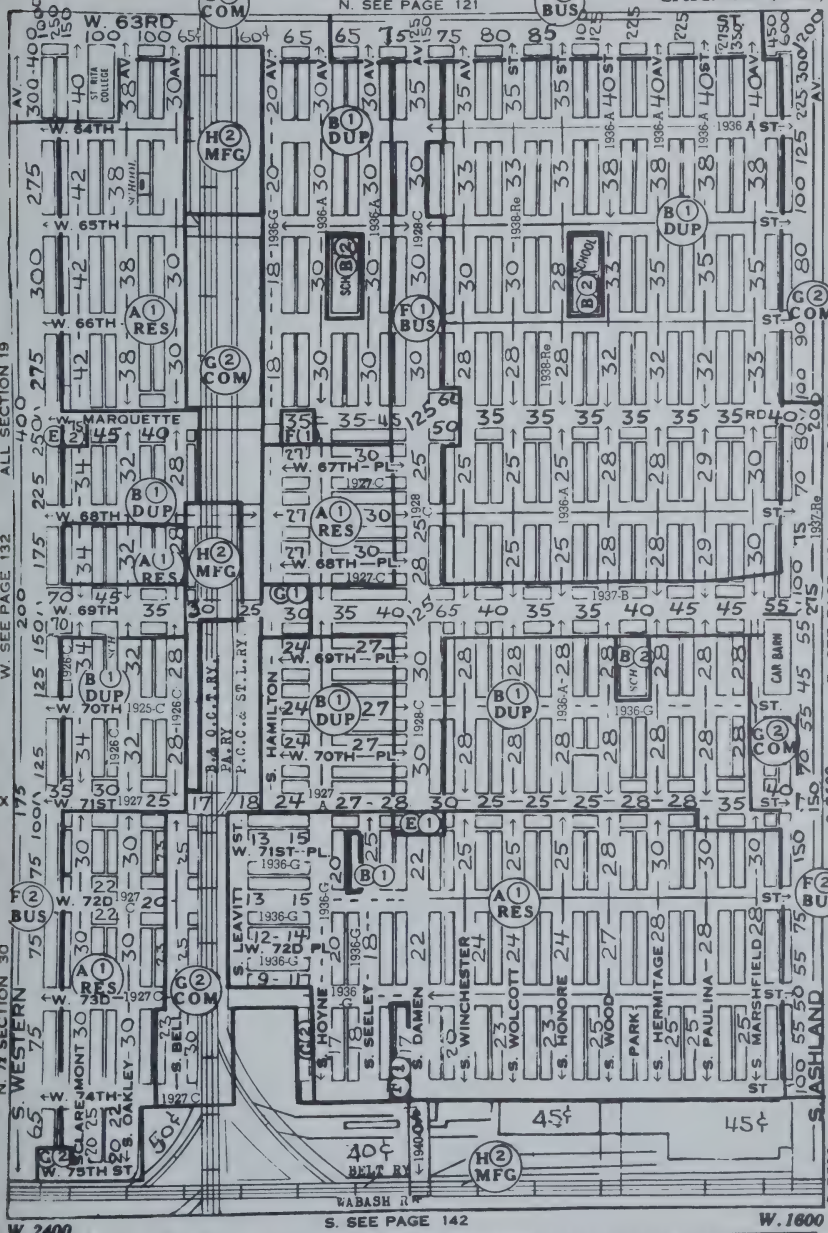

S. SEE PAGE 142

Sec	1	2	3	4	5	6	7	8	9	10	11	12	Sec	1	2	3	4	5	6	7	8	9	10	11	12
NW19	33	817	64.2	62.5	77	00.0	56	E	F	C	-	A71-D9	NE19	32	1867	92.1	44.7	130	00.1	48	F	F	C	-	A70-D11
SW19	32	883	52.0	55.4	83	00.1	71	E	F	C	-	A73-D7	SE19	29	1296	76.7	51.0	102	00.0	58	F	F	C	-	A59-F27
SW30	33	447	24.4	61.3	49	00.0	80	C	F	C	-	A69-D10	NE30	30	780	37.0	67.2	32	00.1	76	D	F	C	-	A62-D

BUSINESS REAL ESTATE

Elmer C. Krauter, 6417 S. Halsted St., WEntworth 6-4120

30 years at 63rd and Halsted Sts.

Kaliske Simpson Company

REALTORS

Dependable Real Estate & Insurance Dealers
Property Managers

6306 S.Peoria St.,Chi.21-WEntworth 6-7200-7201

SPECIALIZING IN SALES AND MANAGEMENT OF SOUTH SIDE PROPERTY

Member United Realty Sales Specialists, Inc.

SACK REALTY CO.

REALTORS

6549 SOUTH HALSTED STREET

ESTABLISHED 1921 WEN TWORTH 6-3226

Chicago Zoning Symbols

A(RES) Single Family E(BUS) Specialty Shop
B(DUP) Duplex Resid. F(BUS) Business Dist.
C(APT) Group House G(COM) Commercial "
D(APT) Apartment H(MFG) Manufacturing
I-(IND) Industrial District

LETTERS NUMBERS
INDICATE USE → (A)(3) ← INDICATE VOLUME

T. 38 N.—R. 14 E. CHICAGO (Lake)

N. SEE PAGE 122

TSec	1	2	3	4	5	6	7	8	9	10	11	12
NW20	32	1351	94.1	33.5	112	00.1	39	G	F	C	-	A71-JDR
SW20	30	1816	64.2	43.9	124	00.0	52	G	F	C	-	A68-JD
NW29	32	1120	85.5	67.1	78	00.0	52	G	F	D	-	A70-DJ

TSec	1	2	3	4	5	6	7	8	9	10	11	12
NE20	32	2471	94.1	29.7	158	1.9	43	G	F	C	-	A68-DJ
SE20	32	2405	87.9	27.6	160	00.0	46	G	F	C	-	A71-JD
NE29	31	1543	82.6	49.2	107	00.1	56	G	F	D	-	A70-DJ

 Continued from map 131

ONE STORY STORES

CLASS 17-H

	Store Frontage	3rd Grade															
		25	30	35	40	45	50	55	60	65	70	75	80	85	90	95	100
BRICK — Depth of Store Bldg.	40	4.11	3.96	3.83	3.67	3.52	3.38	3.37	3.37	3.33	3.32	3.32	3.28	3.22	3.18	3.14	3.10
	45	4.04	3.85	3.69	3.52	3.37	3.20	3.18	3.18	3.18	3.16	3.16	3.10	3.06	3.01	2.96	2.92
	50	3.91	3.71	3.53	3.37	3.18	3.01	3.00	3.00	3.00	3.00	3.00	2.93	2.90	2.86	2.81	2.76
	55	3.77	3.62	3.43	3.26	3.08	2.90	2.87	2.87	2.87	2.87	2.87	2.85	2.79	2.78	2.68	2.66
	60	3.67	3.49	3.32	3.14	2.96	2.81	2.79	2.79	2.79	2.79	2.79	2.75	2.68	2.66	2.61	2.59
	70	3.54	3.37	3.18	3.00	2.82	2.65	2.63	2.63	2.63	2.63	2.63	2.59	2.53	2.51	2.44	2.43
	80	3.37	3.18	3.01	2.85	2.68	2.53	2.51	2.51	2.51	2.51	2.51	2.48	2.43	2.39	2.34	2.33
	90	3.28	3.10	2.95	2.79	2.63	2.48	2.44	2.44	2.43	2.43	2.43	2.39	2.33	2.30	2.24	2.23
	100	3.22	3.05	2.87	2.71	2.54	2.39	2.38	2.38	2.38	2.38	2.38	2.35	2.28	2.23	2.18	2.15
	110	3.14	2.96	2.81	2.65	2.49	2.33	2.30	2.30	2.29	2.29	2.29	2.24	2.22	2.18	2.13	2.09
	125	3.10	2.92	2.76	2.59	2.43	2.28	2.24	2.24	2.24	2.23	2.23	2.18	2.13	2.09	2.06	2.01
100%	Face Br. S.	.15	.11	.11	.10	.09	.06	.06	.06	.06	.06	.06	.04	.04	.04	.04	.04
	En. Br. Side	.40	.36	.30	.28	.22	.20	.18	.15	.14	.11	.11	.11	.11	.10	.10	.10
	Ter. C. Side	.77	.68	.62	.53	.46	.37	.36	.32	.30	.28	.25	.24	.22	.22	.20	.20
	Pl. Gl. Side	.94	.83	.73	.63	.56	.47	.43	.40	.37	.33	.30	.30	.28	.25	.24	.22

FRAME STORES $ 2.53 PER SQUARE FOOT

BASE PRICE INCLUDES: NO BASEMENT, Concrete Floor on Grade with Maple Finish Flooring, **NO PLUMBING,** Stove Heat (No Heating), Common Brick Side and Rear Walls, Interior and Store Front as Per Grade.

ADDITIONS

Area of Building		1000	1500	2000	2500	3000	3500	4000	4500	5000	5500	6000	6500	7000	7500	8000	8500	9000	9500	10,000	11,000	12,000
Basement	+	1.73	1.57	1.46	1.40	1.36	1.34	1.34	1.32	1.29	1.25	1.24	1.23	1.23	1.20	1.20	1.19	1.19	1.19	1.16	1.14	1.14
Bath Rm.	+	.56	.42	.30	.22	.18	.15	.14	.11	.11	.10	.10	.09	.09	.06	.06	.06	.06	.06	.06	.06	.04
En. Toilet Room	+	.46	.33	.22	.20	.15	.11	.11	.10	.09	.06	.06	.06	.06	.06	.06	.04	.04	.04	.04	.04	.04

Reinforced Concrete Floor, No Finish (Suspended)	+	.42
Wood Joists		No Add.
No Hardwood Floor	—	.32
Terrazzo Floor Finish	+	.97
Tile Floor Finish	+	.99
Rubber Tile Floor	+	.77
Hot Air Heat—(Gravity Furnace)	+	.22
Steam or Forced Air Heat	+	.51
Hot Water or Conditioned Air Heat	+	.87
Apartment Actual Area	+	.73

ADD FOR OTHER ADDITIONAL FEATURES

Continued opposite map 149



"A" VALUES: Quadrennial 1951-1955 based on 125ft. in depth

BUSINESS REAL ESTATE

Elmer C. Krauter, 6417 S. Halsted St., WEntworth 6-4120

30 years at 63rd and Halsted Sts.

FLOYD G. DANA CO.

REALTORS

OVER 30 YEARS' EXPERIENCE
COMPLETE SERVICE

7465 Vincennes Ave. **RAdcliffe 3-1500**

Chicago Zoning Symbols

A (RES)	Single Family	E (BUS)	Specialty Shop
B (DUP)	Duplex Resid.	F (BUS)	Business Dist.
C (APT)	Group House	G (COM)	Commercial "
D (APT)	Apartment	H (MFG)	Manufacturing

I-(IND) Industrial District

LETTERS NUMBERS
INDICATE USE → (A)(3) ← INDICATE VOLUME

STRAUSS REALTY CO.

Sales — Management
Mortgages — Insurance

ENglewood 4-7700 6655 S. Halsted St., Chicago 21

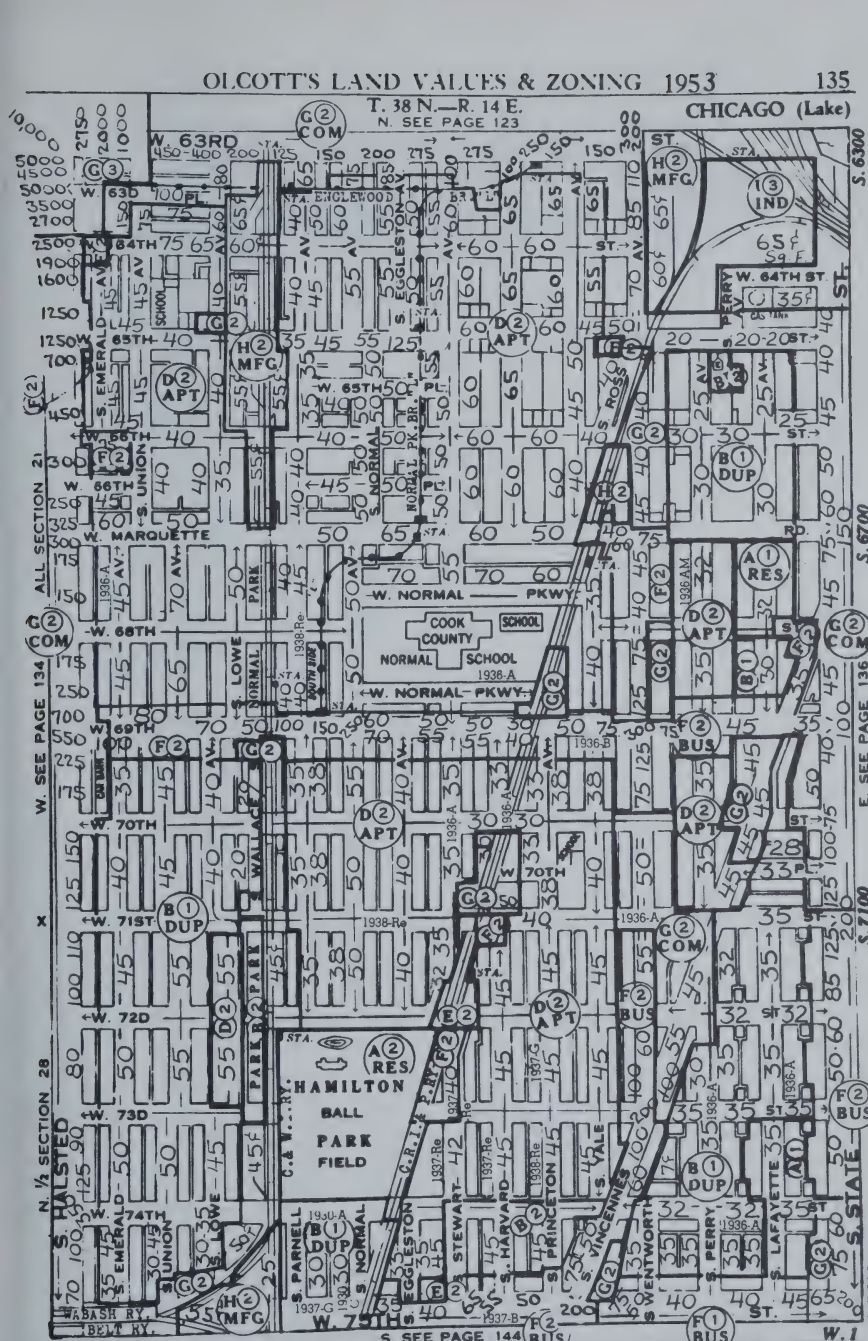

¼Sec	1	2	3	4	5	6	7	8	9	10	11	12	¼Sec	1	2	3	4	5	6	7	8	9	10	11	12
NW21	33	2634	96.9	16.6	182	00.0	45	H	F	B	-	A91-BD	NE21	36	2420	94.5	10.1	128	1.9	49	H	F	B	-	A92-BD
SW21	36	2162	92.6	22.0	154	00.0	31	H	F	C	-	A91-DCB	SE21	36	1792	93.4	22.3	134	0.3	44	H	F	C	-	A86-JD
NW28	40	1624	92.1	24.3	66	00.1	45	G	F	C	-	A85-DJB	NE28	38	2228	91.0	22.3	96	00.0	49	G	F	C	-	A84-DJB

G.D. CARTER REALTY CO.

Realtors

PROPERTY MANAGEMENT SALES·INSURANCE

1040 EAST 47th STREET

KEnwood 6-7520 CHICAGO 15 ILL.

Unit values are for 125 ft. in depth.
See depth tables in front of book

T. 38 N.—R. 14 E. (G2 COM) CHICAGO (Hyde Park)

N. SEE PAGE 124

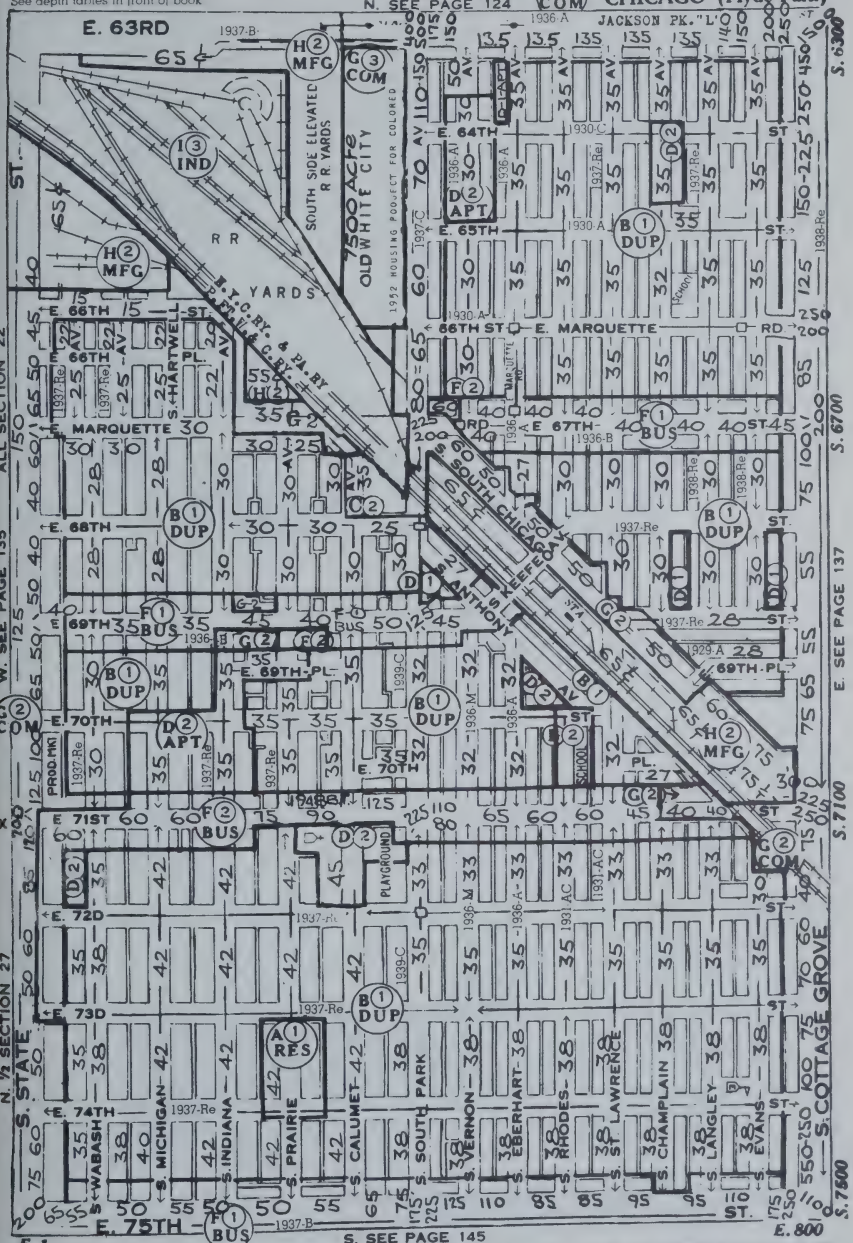

E. 1

Sec	1	2	3	4	5	6	7	8	9	10	11	12	Sec	1	2	3	4	5	6	7	8	9	10	11	12
NE22	27	197	98.4	39.1	84	8.4	41	H	F	D	-	A61-K8	NE22	36	2440	88.5	25.9	161	91.0	65	G	F	D	-	K91-A7
SW22	39	1978	86.1	25.4	83	0.1	48	K	F	C	-	A79-JDB	SE22	34	1516	90.0	27.8	124	39.6	61	G	F	D	-	A50-K39
NW27	45	1215	48.1	38.7	29	00.0	55	D	F	C	-	A84-JC	NE27	39	2282	81.9	31.8	70	00.1	54	F	F	C	-	A71-C15

FAIRFAX 4-9280

EARL W. SHICK & CO.

REAL ESTATE -:- INSURANCE

PROPERTY MANAGEMENT

7028 STONY ISLAND AVENUE

EARL W. SHICK CHICAGO 49, ILLINOIS

LESLIE M. PRICE

Since 1916

REALTOR

Certified Property Manager

6826 STONY ISLAND AVENUE DORCHESTER 3-8800

Specializing in Management and Sale of Real Estate.

SALES

LOANS

INSURANCE

PROPERTY MANAGEMENT

CONSULT

H.O. MYERS REALTY CO.

FAirfax 4-4400

Member
Chicago Real Estate Board

1446 EAST 67TH STREET

T. 38 N.—R. 14 E.

CHICAGO (Hyde Park)

N. SEE PAGE 125

ROBERT N. CHATAIN & CO
REAL ESTATE
LOANS,
RENTING AND INSURANCE
WE SPECIALIZE IN SOUTH SIDE
REAL ESTATE
1545 EAST 63RD STREET
PHONE MIdway 3-8745
PHONE MIdway 3-8746

W. SEE PAGE 136 ALL SECTION 23

E. SEE PAGE 138

S. SEE PAGE 146

N ½ SECTION 26

½Sec	1	2	3	4	5	6	7	8	9	10	11	12	½Sec	1	2	3	4	5	6	7	8	9	10	11	12
NW23	39	4343	94.6	12.2	114	00.2	50	G	F	C	-	A89-J3	NE23	40	5301	92.7	4.6	140	0.3	56	F	F	B	-	A90-DB
SW23		Oakwoods Cemetery											SE23	43	2354	88.7	14.1	104	0.2	48	F	F	C	-	A84-CBD
NW26	31	1284	85.6	38.2	144	00.0	56	G	F	C	-	A78-C8	NE26	38	1476	82.9	31.4	114	0.1	53	F	F	C	-	A80-J8

J. L. HESS

ESTABLISHED IN SOUTH SHORE IN 1914

PROPERTY MANAGEMENT INSURANCE SALES

MEMBER OF THE CHICAGO REAL ESTATE BOARD AND REALTY CLUB

2257 EAST 71ST STREET Telephone MIdway 3-0050

Consult Our Advertisers

THEY HAVE YEARS OF NEIGHBORHOOD EXPERIENCE

Unit values are for 125 ft. in depth.
See depth tables in front of book

T. 38 N.—R. 14 E.
N. SEE PAGE 126

CHICAGO (Hyde Park)

SELZ & SOUTHMAN REALTY CORP.

ESTABLISHED 1910

REALTORS

PROPERTY MANAGEMENT • SALES

— INSURANCE —

S. W. Corner 75th Street and Essex Avenue

REgent 4-8300

Also 550 East 63rd Street

Phone DOrchester 3-3310

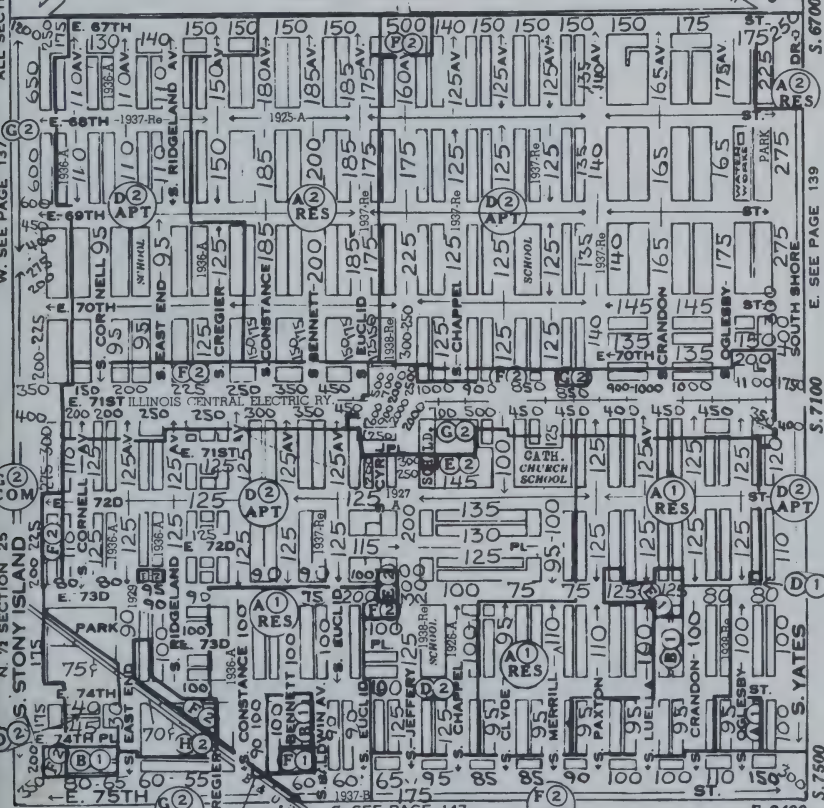

iSec	1	2	3	4	5	6	7	8	9	10	11	12	iSec	1	2	3	4	5	6	7	8	9	10	11	12
NE24		Jackson Park											NE24		Jackson Park										
SW24	58	3037	69.7	11.1	63	00.0	60	E	F	C	-	A93-GDC	SE24	68	4472	43.5	7.2	43	00.0	55	D	F	C	-	A92-DG
NW25	50	3186	55.4	12.5	78	00.0	48	E	F	C	-	A89-DCB	NE25	58	1729	74.0	27.6	46	00.0	8	E	F	C	-	A89-D3

JOHN A. HOGLUND COMPANY

REAL ESTATE LOANS INSURANCE

Telephones
South shore 8-4310-4311

2612 East 75th Street

MEMBER
THE CHICAGO REAL ESTATE BOARD
NATIONAL INSTITUTE OF REAL ESTATE BROKERS

Telephone MIdway 3-2701

SALES LOANS

REAL ESTATE
RALPH J. SILVERWOOD, INC.

PROPERTY MANAGEMENT INSURANCE

1505 EAST 67th STREET CHICAGO 37

Chicago Zoning Symbols

A(RES)	Single Family	E(BUS)	Specialty Shop
B(DUP)	Duplex Resid.	F(BUS)	Business Dist.
C(APT)	Group House	G(COM)	Commercial "
D(APT)	Apartment	H(MFG)	Manufacturing

I-(IND) Industrial District

LETTERS INDICATE E → (A)(3) ← NUMBERS INDICATE VOLUME

ADVERTISE PRESTIGE

Let others
know of you
and your achievements

TRY

OLCOTT'S BLUE BOOK

McKEY & POAGUE INC
ESTABLISHED 1890

REAL ESTATE
APPRAISALS
PROPERTY MANAGEMENT
LOANS INSURANCE SALES

Serving the Entire South Side

MAIN OFFICE
1172 East 63rd Street
HYde Park 3-8100

CHATHAM OFFICE
7940 S. Cottage Grove
TRiangle 4-5060

HYDE PARK OFFICE
1660 East 55th St.
HYde Park 3-8212

SOUTH SHORE OFFICE
2101 E. 71st St.
PLaza 2-2100

WEST HIGHLAND OFFICE
7924 S. Ashland Ave.
RAdcliffe 3-7911

BEVERLY OFFICE
2000 W. 95th St.
BEverly 8-8425

FLOSSMOOR OFFICE
1559 Flossmoor Rd.
WAterfall 8-1478

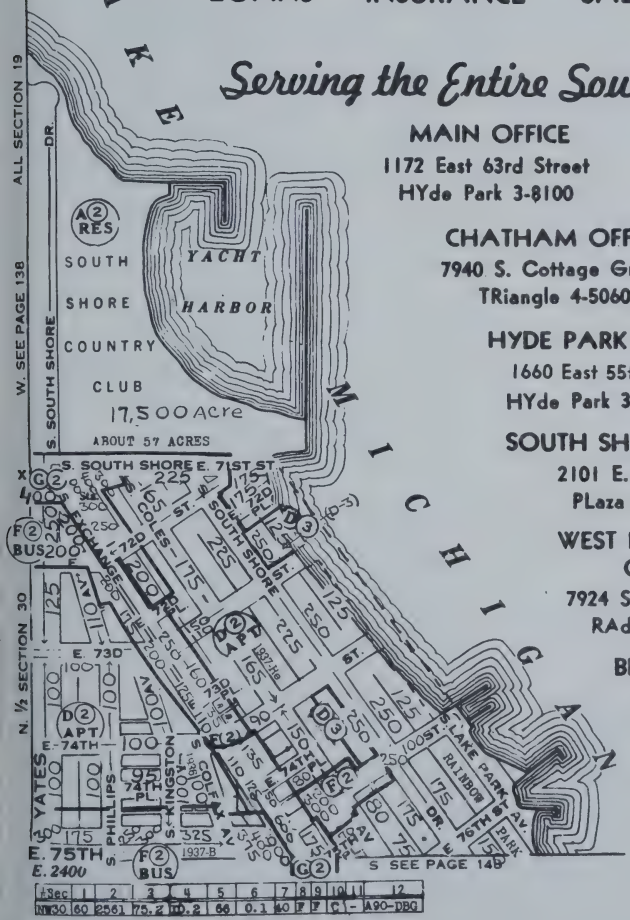

T. 38 N.—R. 13 E.
N. SEE PAGE 127

STICKNEY TWP.

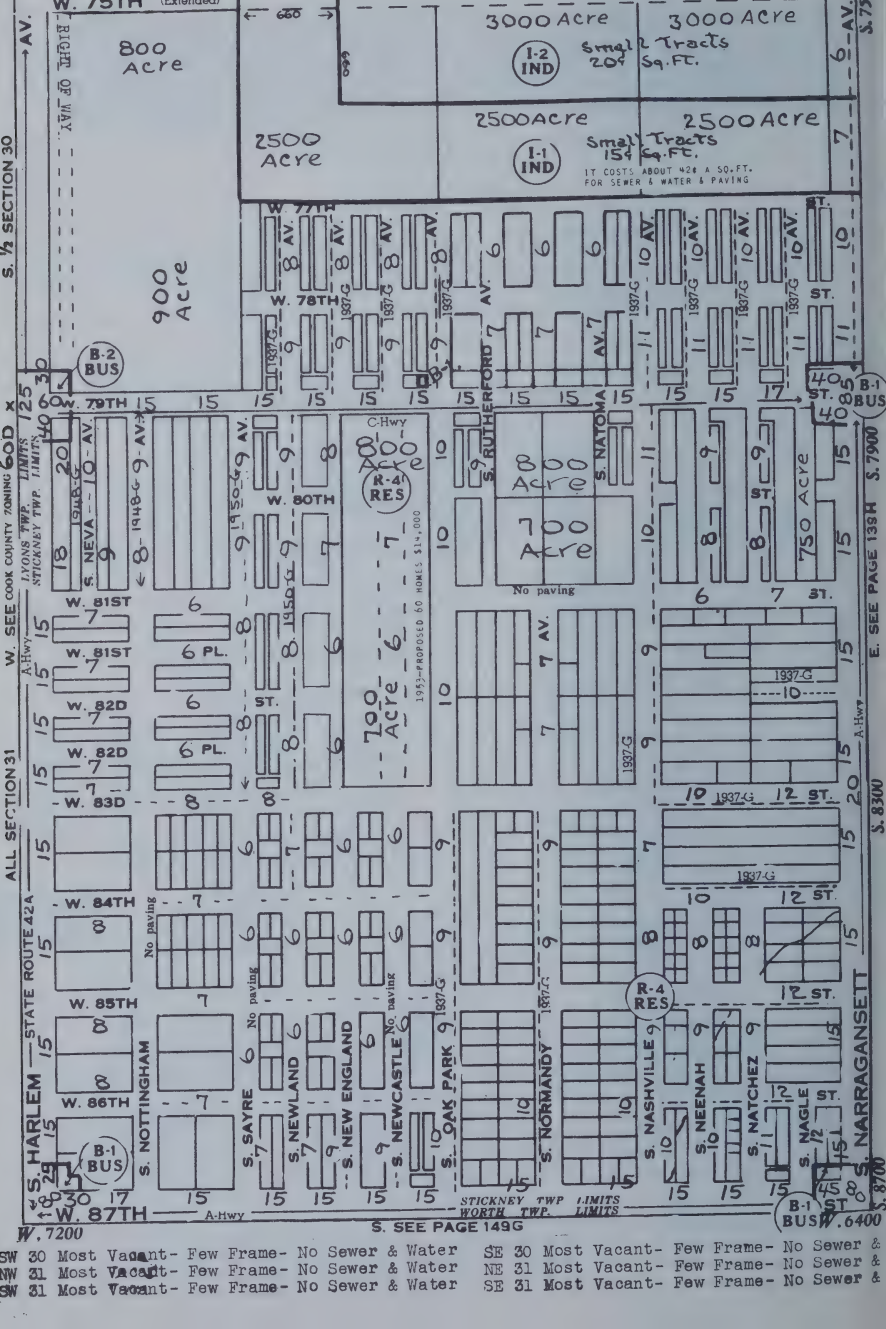

SW 30 Most Vacant- Few Frame- No Sewer & Water
NW 31 Most Vacant- Few Frame- No Sewer & Water
SW 31 Most Vacant- Few Frame- No Sewer & Water
SE 30 Most Vacant- Few Frame- No Sewer &
NE 31 Most Vacant- Few Frame- No Sewer &
SE 31 Most Vacant- Few Frame- No Sewer &

T. 38 N.—R. 13 E.
N. SEE PAGE 128

STICKNEY TWP.

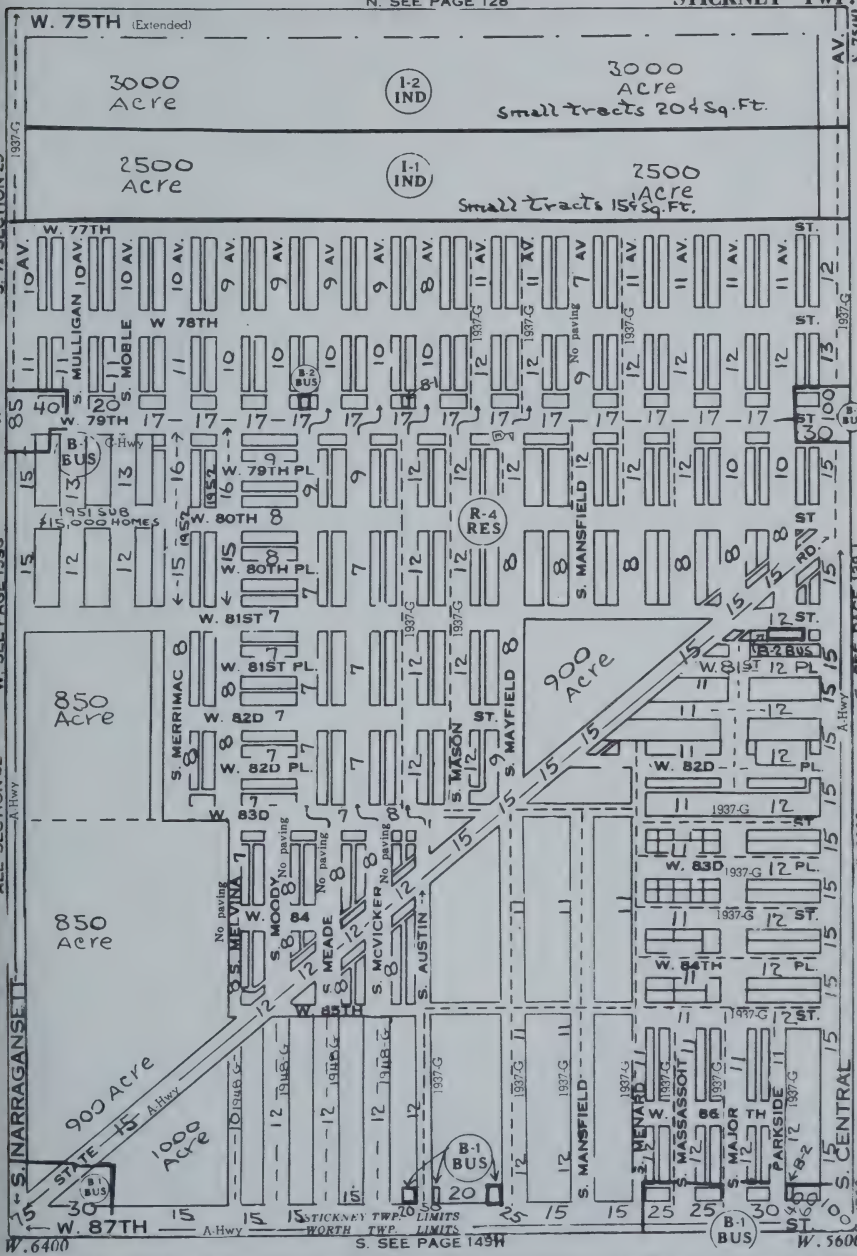

SW 29 Most Vacant- Few Frame- No Sewer & Wa SE 29 Most Vacant- Few Frame- No Sewer & Water
NW 32 Most Vacant- Few Frame- No Sewer & Wa NE 32 Most Vacant- Few Frame- No Sewer & Water
SW 32 Most Vacant- Few Frame- No Sewer & Wa SE 32 Most Vacant- Few Frame- No Sewer & Water

T. 38 N.—R. 13 E.
N. SEE PAGE 129

STICKNEY TWP.

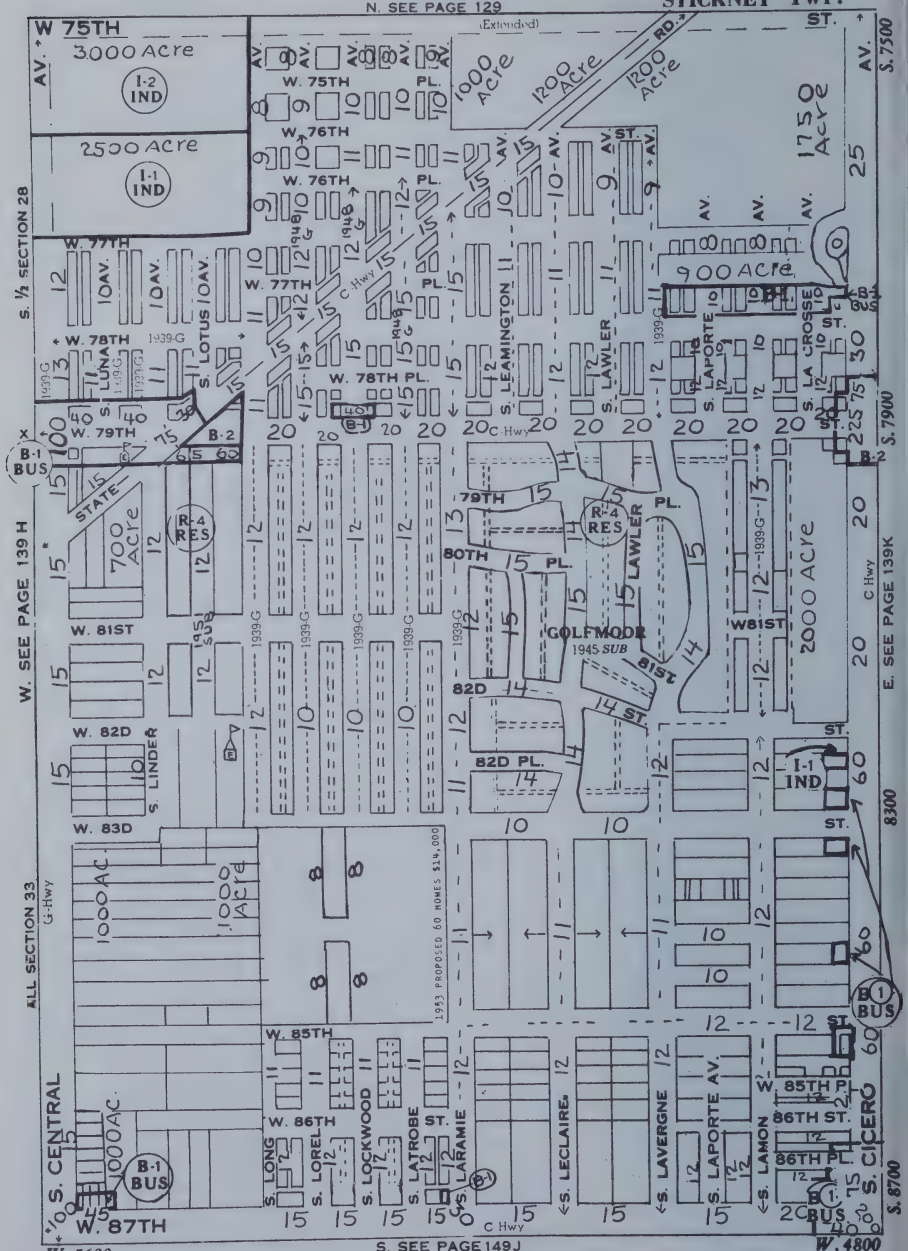

SW 28 Class C-Truck Farms-Vac Subs-No Imps
NW 33 Class C-Truck Farms-Vac-No Imps
SW 33 Class C-Truck Farms-VadSubs-No Imps
SE 28 Class C-Truck Farms-Vac Subs-No Imps
NE 33 Class C- 1945 SUB-Vac Subs-No Imps
SE 33 Class C-Truck Farms-Vac Subs-No Imps

CHICAGO (Lake)

T. 38 N.—R. 13 E.

N. SEE PAGE 130

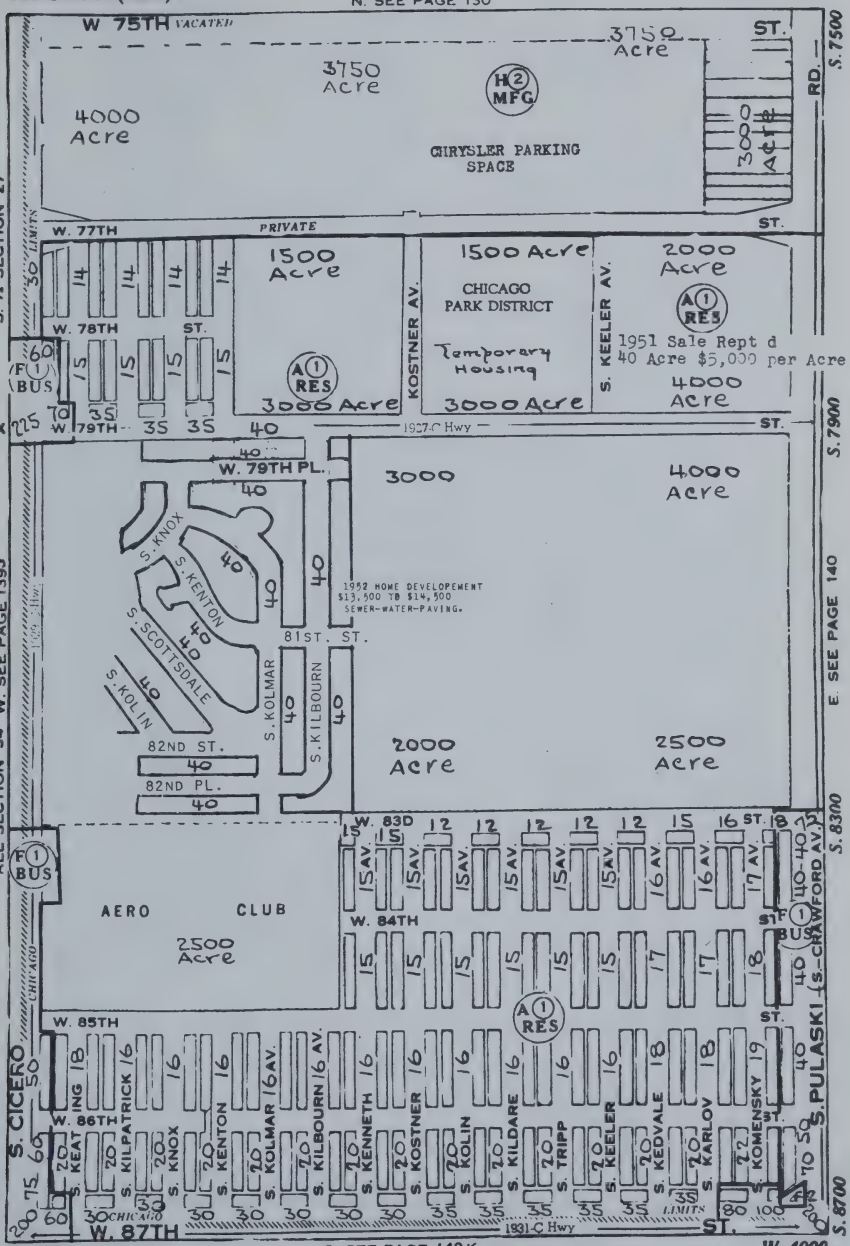

¼ Sec	1	2	3	4	5	6	7	8	9	10	11	12	¼ Sec	1	2	3	4	5	6	7	8	9	10	11	12
SW27		Vacant											SE27												
NW34					3						H		NE34		Vacant										
SW34		1			1				A			D	SE34					1							

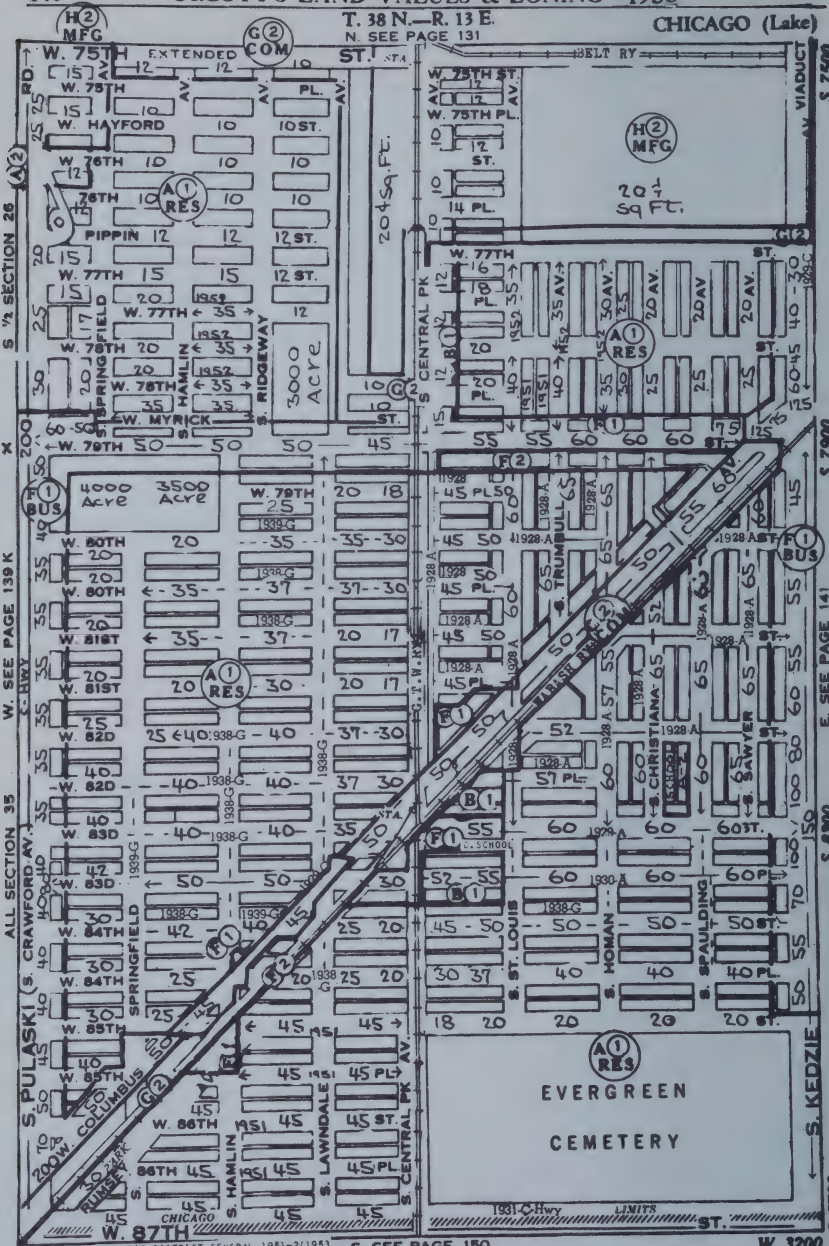

Sec	1	2	3	4	5	6	7	8	9	10	11	12
SW26		Vacant									H	
NW35	24	25	78.3	76.0	1	00.0	52	G	F	C	H	A75-F16
SW35	25	25	80.0	68.0	1	00.0	54	H	D	B	H	A66-C8

Sec	1	2	3	4	5	6	7	8	9	10	11	12
SW26		Vacant									H	
NW35	44	20	00.0	20.0	1	00.0	0	C	C	D	H	A99-F1
SW35	31	32	77.8	40.6	1	00.0	50	H	F	B	H	A95-CD

T. 38 N.—R. 13 E.

CHICAGO (Lake)

N. SEE PAGE 132

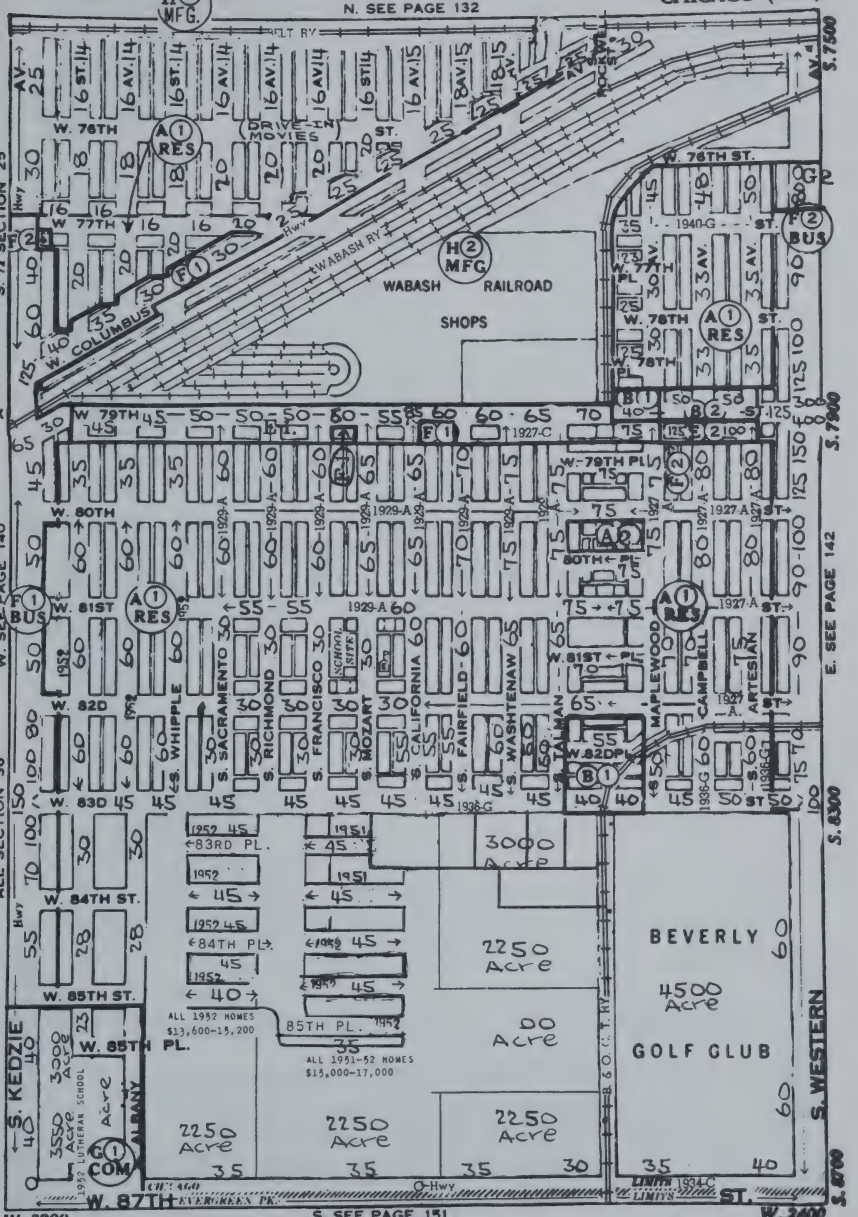

S. SEE PAGE 151

#Sec	1	2	3	4	5	6	7	8	9	10	11	12	#Sec	1	2	3	4	5	6	7	8	9	10	11	12
SW25					6								SE25		50			18						H	A100
NW36	13	3	100.	66.7	0	00.0	-	G		D	H	D67-A33	NE36	41	78	16.1	30.8	13	00.0	65	D	B	C	H	A92-DC
SW36	27	6	100	33.3	0	00.0	-	G	G	-	H	A83	SE36	14	5	100.	20.0	5	00.0	-	H	F	D		Mixed

DONALD F. MOORE, INC.

REALTORS

Specializing in Sales & Management

7748 S. ASHLAND RADCLIFFE 3 7300

Reamer G. LOOMIS & Sons

REALTORS • INSURANCE • LOANS

8637 SO. ASHLAND AVENUE
CHICAGO 20, ILLINOIS
PHONE CEDARCREST 3-4700

BUILDERS • SALES

PHONE TR iangle 4-8020

GEORGE P. LATCHFORD & SON

Real Estate, Loans, Insurance
and Property Management

7836 SOUTH RACINE AVE., CHICAGO 20, ILL.

T. 38 N.—R. 14 E.
N. SEE PAGE 133
CHICAGO (Lake)

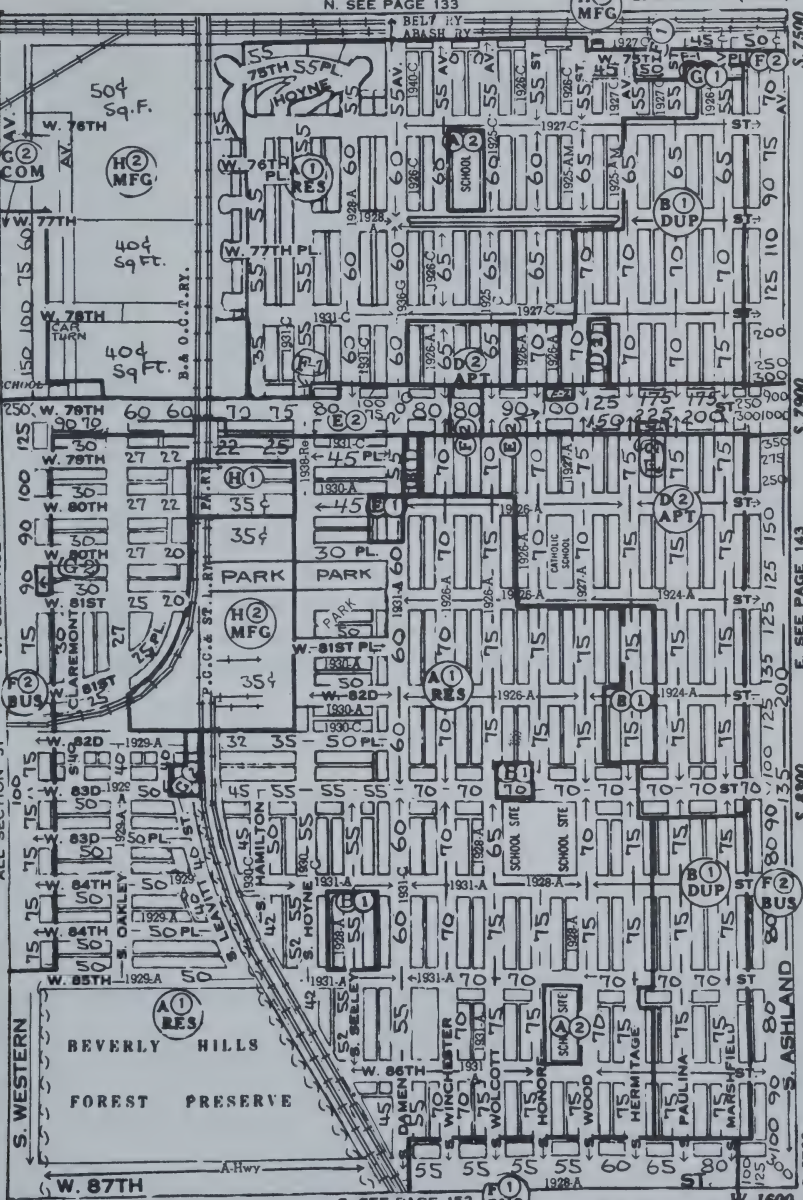

Sec	1	2	3	4	5	6	7	8	9	10	11	12	Sec	1	2	3	4	5	6	7	8	9	10	11	12
SW30	43	93	00.0	52.7	12	00.0	85	C	D	C	H	A85-CBJ	SE30	47	1320	5.3	43.8	41	00.0	84	C	F	C	-	A84-J5
N31	42	51	4.1	62.7	18	00.0	90	C	B	C	H	A82-BDJ	NE31	50	1410	5.7	26.3	40	00.0	83	C	F	C	H	A87-J5
SE31	43	47	3.4	51.1	2	00.0	100	C	E	C	H	A85-BDE	SE31	44	624	7.3	47.4	18	00.0	80	C	F	C	H	A81-D7

QUICK CONSIDERATION

FRIENDLY COOPERATION

MORTGAGES
FHA and Conventional

Mutual
NATIONAL BANK
Halsted at 79th St. - RA. 3-1700

JOHN H. SCHROLL

REAL ESTATE — INSURANCE
REALTOR — BUILDER
Established — 1930

7741 S. HALSTED ST. VIN. 6—6200

Friedeman, Nyhan & Co.
REALTORS
INSURANCE
APPRAISALS

7654 S. HALSTED STREET VIcennes 6-7070

T. 38 N.—R. 14 E. CHICAGO (Lake)

N SEE PAGE 134

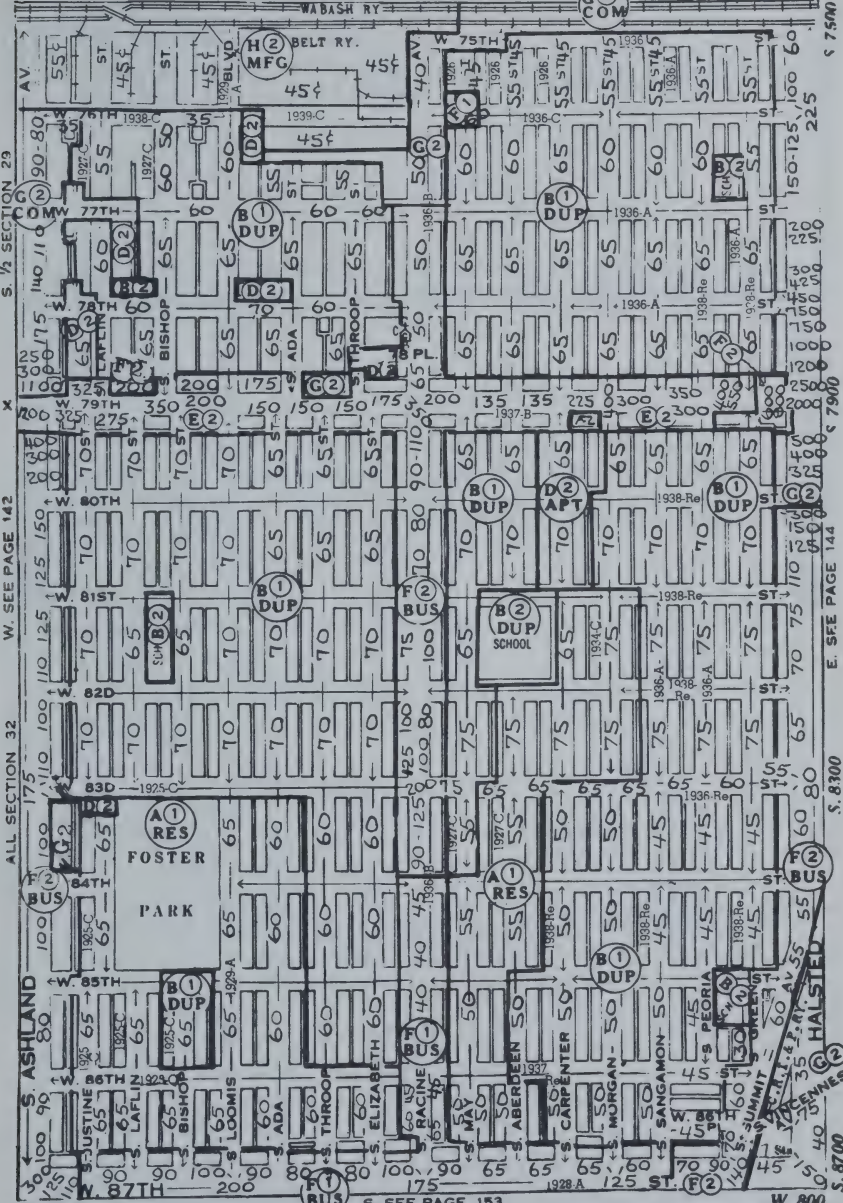

Sec	1	2	3	4	5	6	7	8	9	10	11	12	Sec	1	2	3	4	5	6	7	8	9	10	11	12
SW29	42	1149	42.2	27.4	90	00.0	61	D	F	C	-	A85-J6	SE29	42	2010	75.2	35.9	105	00.0	56	F	F	C	-	A80-J9
NW32	46	2127	45.5	33.5	74	00.0	56	D	F	C	-	A82-J6	NE32	52	1711	44.1	40.5	61	00.0	47	E	F	D	-	A81-J7
SW32	48	917	9.4	55.8	36	00.0	75	D	F	C	-	A94-JDC	SE32	40	1321	53.4	49.1	57	00.0	59	E	F	C	-	A82-CJE

GEORGE SCOLUM Phone: HUdson 3-8116

ATHENIAN REALTY CO.

GENERAL BROKERS

REAL ESTATE-INSURANCE

BUSINESS OPPORTUNITIES

438 WEST 79th STREET CHICAGO 20, ILLINOIS

"Maps Create Good Will With Prospects"

GIVE

CHICAGO SQUARE MILE MAPS

246 different maps of any section of land for CHICAGO
The maps are letterhead size with palce for your name
Consult BLUE BOOK for page & section number (Chi.only

100	of any one map	$5.00
50	" " " "	3.00
25	" " " "	1.75

Chicago Zoning Symbols

A	(RES) Single Family	E	(BUS) Specialty Shop
B	(DUP) Duplex Resid.	F	(BUS) Business Dist
C	(APT) Group House	G	(COM) Commercial "
D	(APT) Apartment	H	(MFG) Manufacturing

I-(IND) Industrial District

LETTERS NUMBERS

INDICATE USE → (A)(3) ← INDICATE VOLUME

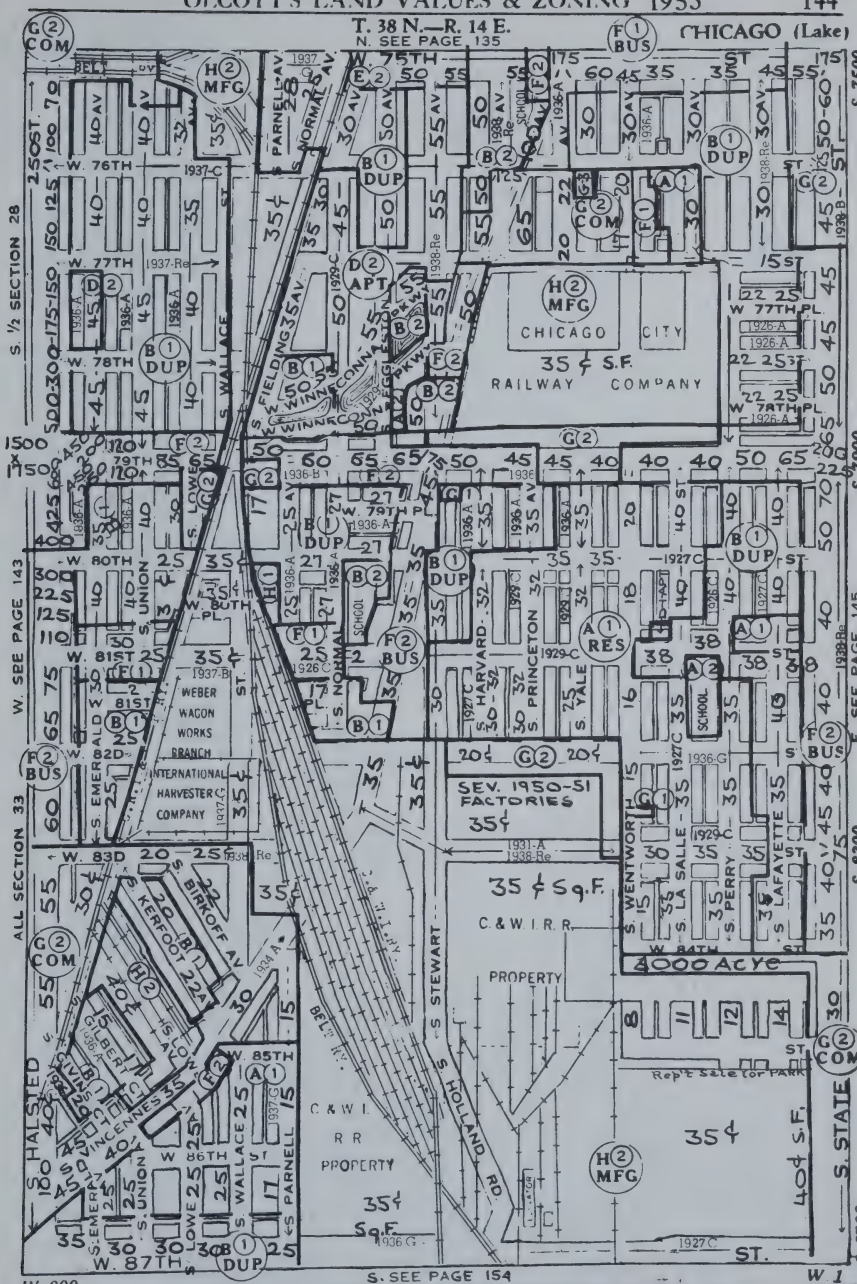

Sec	1	2	3	4	5	6	7	8	9	10	11	12	Sec	1	2	3	4	5	6	7	8	9	10	11	12
SW28	38	1594	86.0	27.0	112	0.2	51	G	F	C	-	A81-JG	SE28	41	515	49.8	28.3	42	00.0	58	D	F	C	-	A82-CJD
NW33	29	811	95.4	33.4	140	0.5	51	G	F	C	-	A73-JDH	NE33	43	766	13.5	43.2	22	00.0	75	C	E	C	-	A85-CD
SW33	29	277	78.2	58.5	85	00.0	53	F	F	D	-	A70-HD	SE33	43	33	6.7	63.6	16	00.0	89	C	E	D	-	A94-CD

BUY IT FROM *Wyllys* WILL SELL IT

REALTY CO.

REALTORS — APPRAISARS
INSURANCE — CURRENCY EXCHANGE
443 EAST 79th STREET TRiangle 4-1000
OVER 30 YEARS AT THIS LOCATION

FAST FRIENDLY LOAN SERVICE

Call A Loan Officer

TALMAN *Federal* SAVINGS
AND LOAN ASSOCIATION OF CHICAGO

55th and Kedzie Assets over $90 Million HEmlock 4-3322

SALES INSURANCE

JOHNSON & BLAKE Inc.

REAL ESTATE
CHICAGO 19

CHATHAM OFFICE
8002 Cottage Grove Ave.
HUdson 3-5464

BEVERLY OFFICE
10121 S. Western Ave.
BEverly 8-1602

PROPERTY MANAGEMENT MORTGAGE FINANCING

Chicago Zoning Symbols

A(RES) Single Family E(BUS) Specialty Shop
B(DUP) Duplex Resid. F(BUS) Business Dist.
C(APT) Group House G(COM) Commercial "
D(APT) Apartment H(MFG) Manufacturing
I-(IND) Industrial District

LETTERS NUMBERS
INDICATE USE → A 3 ← INDICATE VOLUME

Unit values are for 125 ft. in depth.
See depth tables in front of book.

T. 38 N.—R. 14 E.

CHICAGO (Hyde Park)

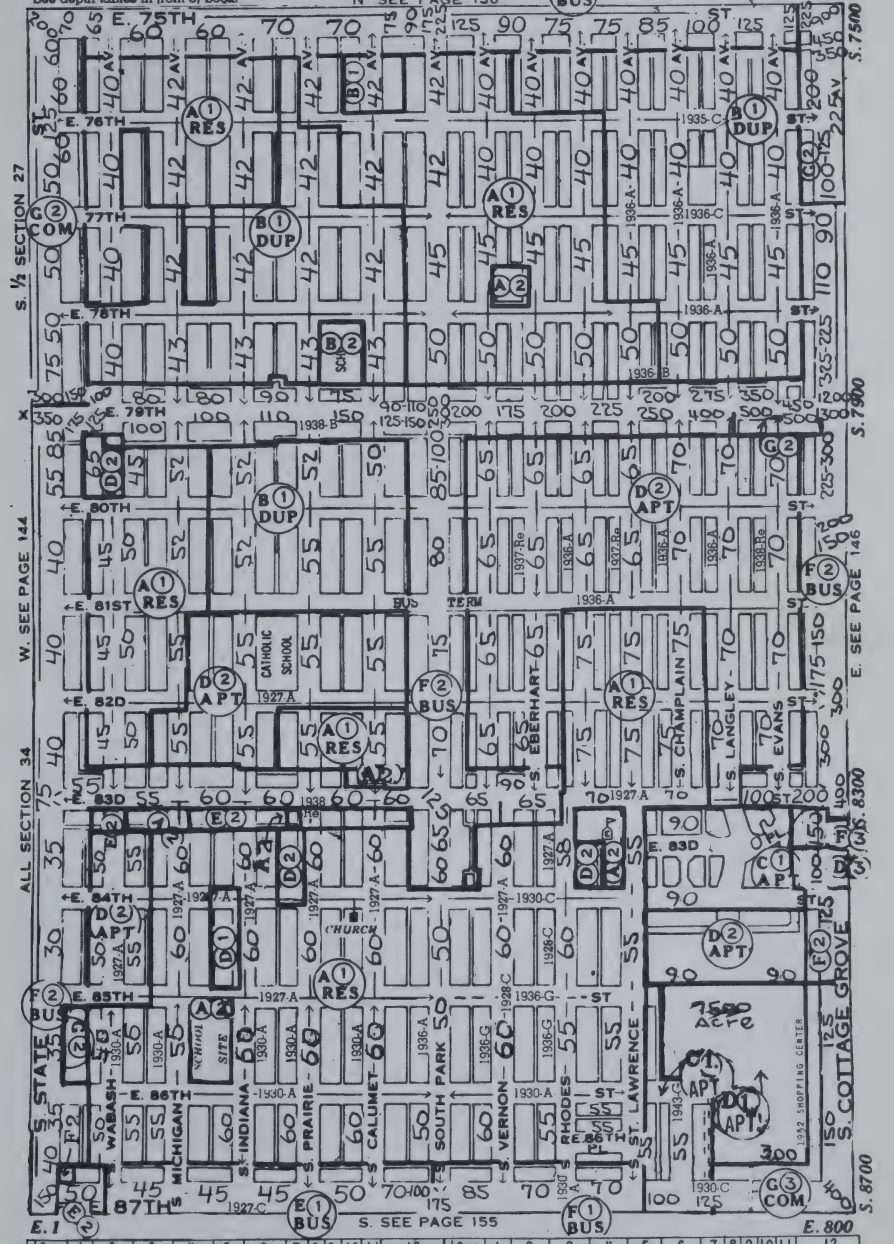

Sec	1	2	3	4	5	6	7	8	9	10	11	12	Sec	1	2	3	4	5	6	7	8	9	10	11	12
SW27	43	1043	28.1	48.5	37	00.0	60	D	F	C	-	A80-C8	SE27	39	1690	73.5	49.9	102	00.0	60	E	F	C	-	A68-C16
NW34	45	1093	11.2	25.6	26	00.0	87	D	F	C	E	A89-C4	NE34	53	2909	7.0	18.0	48	00.0	72	D	F	C	-	A87-C4
SW34	54	227	5.2	45.4	3	00.0	87	B	A	C	F	A91-CJD	SE34	43	279	2.2	70.6	6	00.0	87	D	E	C	F	A80-C8

ELMER STRONG & CO.
REAL ESTATE
Chicago Home Builders, Inc.
BUILDERS OF FINE HOMES SINCE 1921
8712 Stony Island Ave. SAginaw 1-2131 2132

Chicago Zoning Symbols

A (RES)	Single Family	E (BUS)	Specialty Shop
B (DUP)	Duplex Resid.	F (BUS)	Business Dist.
C (APT)	Group House	G (COM)	Commercial "
D (APT)	Apartment	H (MFG)	Manufacturing

I-(IND) Industrial District

LETTERS INDICATE USE → (A) (3) ← NUMBERS INDICATE VOLUME

T. 38 N.—R. 14 E. CHICAGO (Hyde Park)

N. SEE PAGE 137

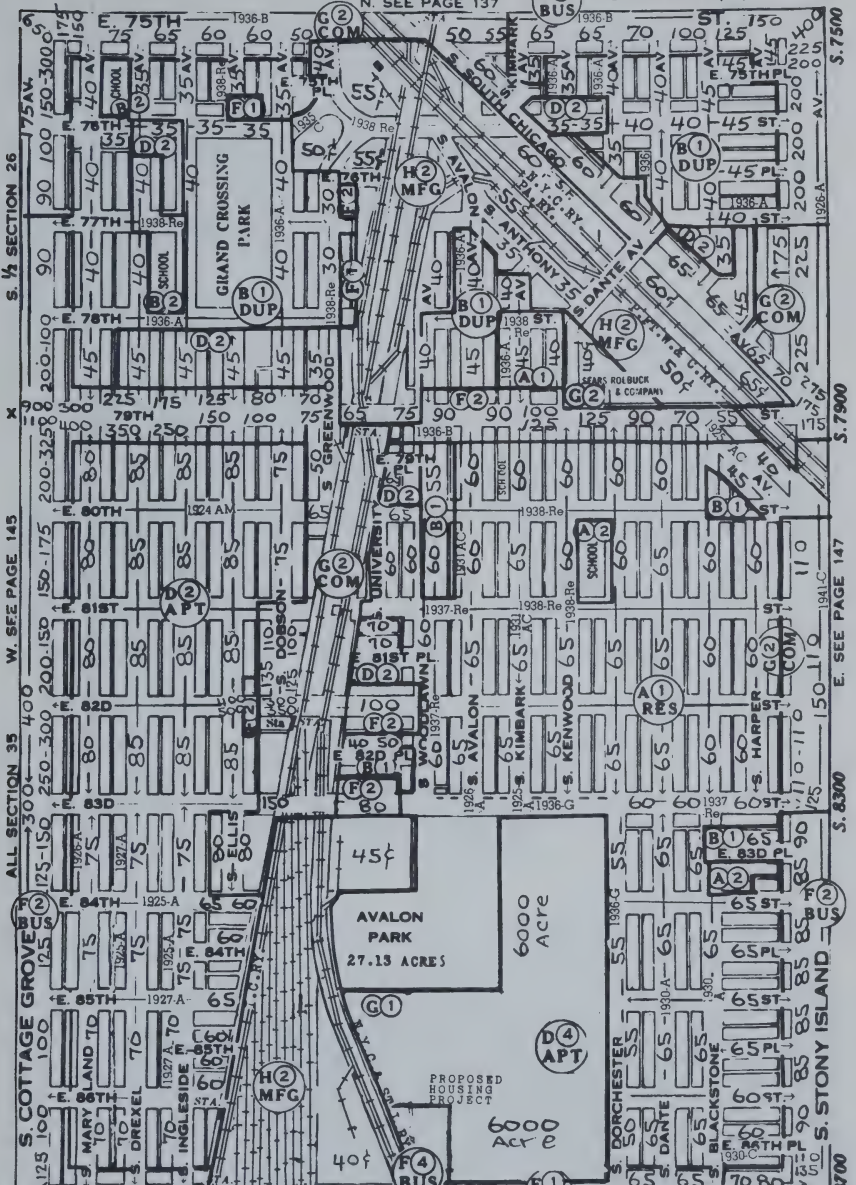

S. SEE PAGE 156

E. 800 E. 1600

Sec	1	2	3	4	5	6	7	8	9	10	11	12	Sec	1	2	3	4	5	6	7	8	9	10	11	12
SW26	30	1124	86.3	27.8	140	00.1	43	H	F	C	-	A73-F16	SE26	31	737	81.6	35.8	121	00.1	40	H	F	C	-	A76-DC
NW35	47	3281	14.9	5.9	52	00.0	67	D	F	C	-	A93-C2	NE35	45	979	37.2	94.6	30	00.0	76	D	F	C	-	A82-BC
SW35	53	620	31.3	16.1	15	00.0	59	D	F	C	E	A90-JCB	SE35	46	392	5.0	71.2	8	00.0	89	C	F	C	D	A81-C6

Since 1900

a continuous service devoted exclusively to the real estate of Chicago, South of 63rd Street.



CHARLES RINGER COMPANY

7915 EXCHANGE AVENUE

SOuth Shore 8-0444

EDWARD A. LYDEN REAL ESTATE

SINCE 1915

1756 EAST 79th STREET

RE gent 4-5800

George W. Reinecke INCORPORATED

REALTORS

Phone • South Shore 8-3110 • • • 1642 East 79th Street

Chicago 49

T. 38 N.—R. 14 E. CHICAGO (Hyde Park)

N. SEE PAGE 138

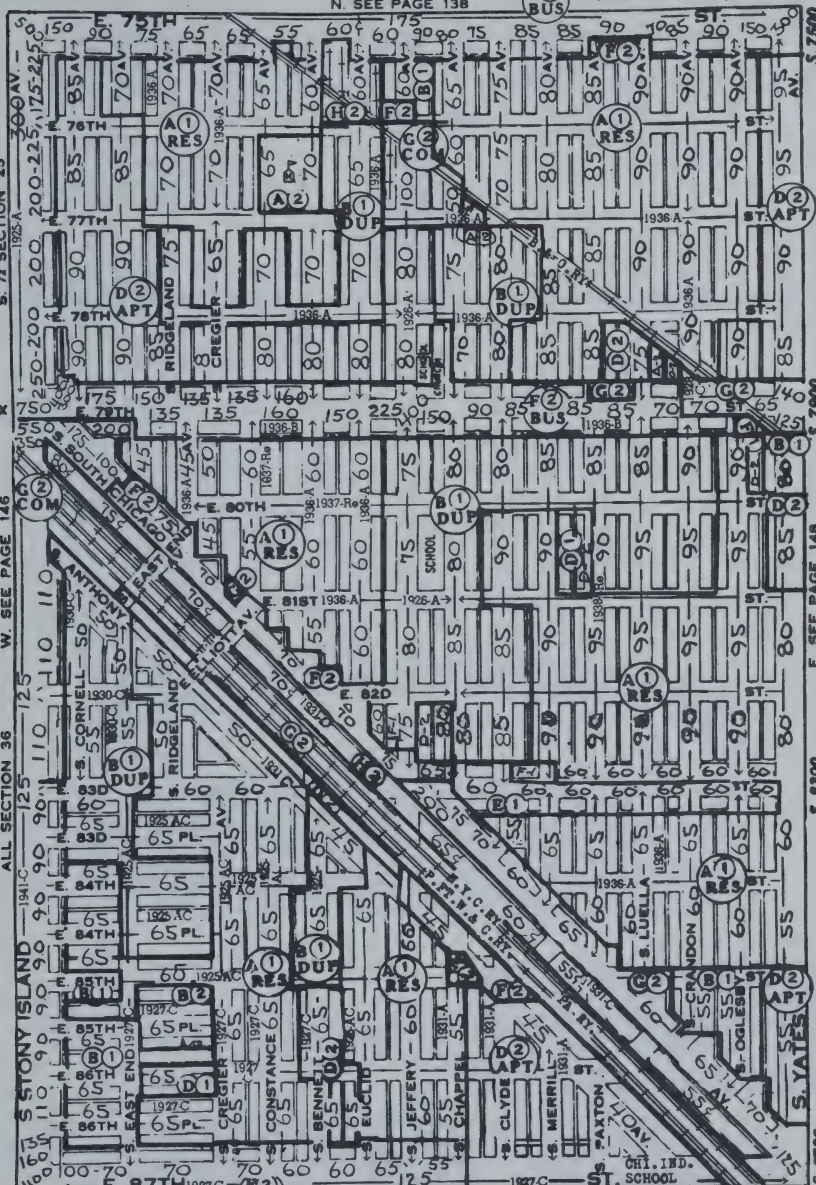

¼Sec	1	2	3	4	5	6	7	8	9	10	11	12	¼Sec	1	2	3	4	5	6	7	8	9	10	11	12
SE25	51	2008	37.2	24.9	59	00.1	50	D	F	C	F	A88-CBD	SE25	55	1033	50.4	63.1	40	00.0	56	E	F	C	F	A87-B3
NW36	46	659	54.3	54.3	97	00.0	52	E	F	C	-	A86-BDC	NE36	56	1225	12.2	43.6	22	00.2	62	D	F	C	E	A87-04
SW36	47	940	12.7	45.9	12	00.0	71	C	F	C	E	A89-04	SE36	48	484	14.2	63.4	27	00.0	65	D	F	C	D	A80-D6

JOHN L. LYNCH & CO.

—Realtors—

PROPERTY MANAGEMENT
SALES

FIRST MORTGAGES
INSURANCE

TELEPHONE REGENT 4-4800

2602 EAST 75TH STREET

Chicago Zoning Symbols

A(RES) Single Family
B(DUP) Duplex Resid.
C(APT) Group House
D(APT) Apartment
E(BUS) Specialty Shop
F(BUS) Business Dist.
G(COM) Commercial "
H(MFG) Manufacturing
I-(IND) Industrial District

LETTERS INDICATE USE → (A) (3) ← NUMBERS INDICATE VOLUME

James P. Meade & Company

REAL ESTATE

1135 E. 82nd ST. SAginaw 1-6776-77

CHICAGO 19, ILL.

DRENNAN AND COMPANY

REAL ESTATE

APPRAISALS
INSURANCE

MANAGEMENT
SALES

7459 S. EXCHANGE AVENUE

Phone REgent 4-3600

Unit values are for 125 ft. in depth
See depth tables in front of book

T. 38 N.—R. 15 E.
N. SEE PAGE 139

CHICAGO (Hyde Park)

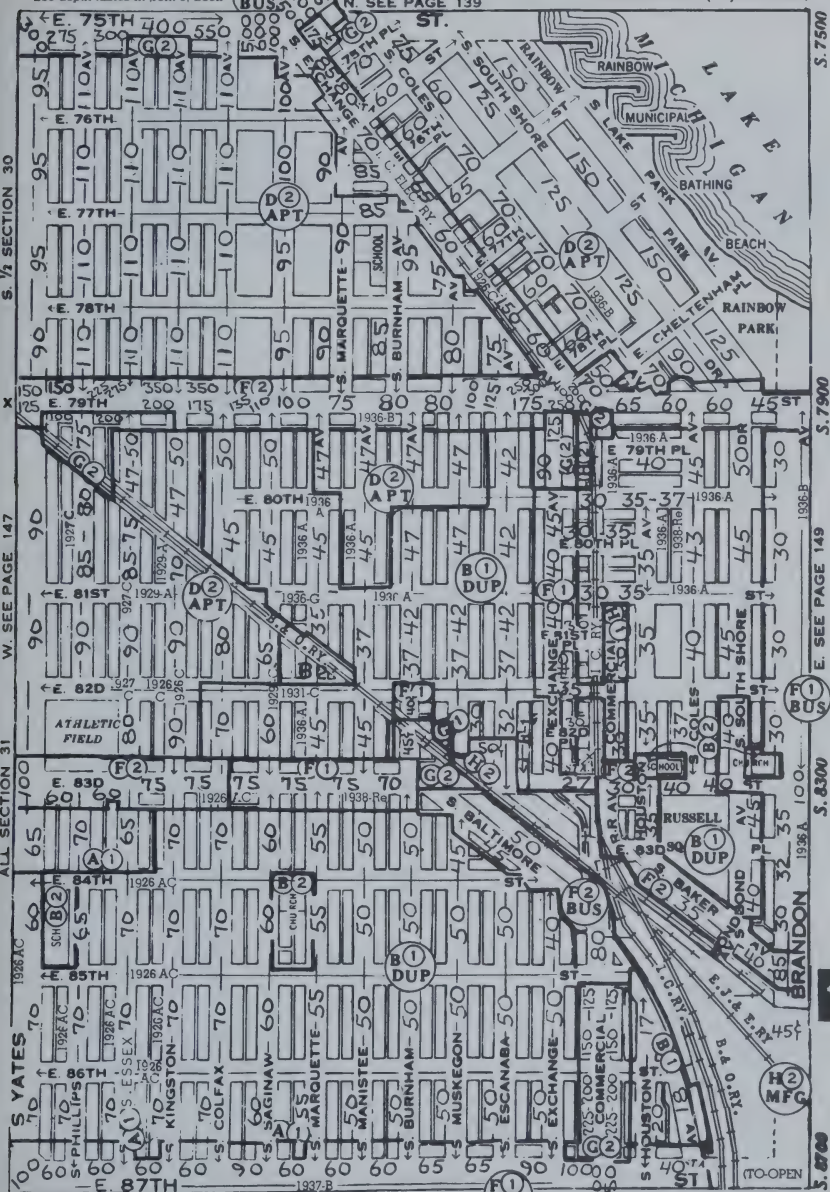

Sec	1	2	3	4	5	6	7	8	9	10	11	12	Sec	1	2	3	4	5	6	7	8	9	10	11	12
SW30	53	3461	45.6	9.4	59	00.0	42	D	F	C	-	A89-CDG	SE30	47	1390	86.5	18.3	44	00.0	47	G	F	C	-	A87-C4
NW31	45	1406	47.5	29.0	46	00.0	63	D	F	C	D	A72-E8	NE31	30	1709	84.2	42.4	86	00.1	52	F	F	D	-	AG2-E32
SW31	31	1245	49.0	59.4	51	00.0	53	D	F	C	C	A50-E42	SE31	24	1448	78.9	39.6	150	00.4	53	F	F	D	-	A53-E40

148

 Continued from map 134A

FRAME STORES AND FLATS

CLASS 18-G—TWO STORY

BASEMENT

Bsmt. Area	500	1000	1500	2000	2500	3000	3500	4000	4500	5000	5500	6000
Base Price	1.57	1.26	1.17	1.12	1.04	.96	.91	.88	.87	.87	.86	.85

1ST FLOOR STORES

Store Area	500	1000	1500	2000	2500	3000	3500	4000	4500	5000	5500	6000
1st Grade	4.26	3.03	2.63	2.43	2.31	2.21	2.18	2.13	2.09	2.03	2.00	1.96
2nd Grade	3.80	2.74	2.37	2.18	2.09	2.00	1.95	1.92	1.87	1.82	1.79	1.77
3rd Grade	3.42	2.47	2.13	1.98	1.87	1.79	1.77	1.72	1.70	1.64	1.63	1.59

Apartments 1st Floor + .57 per sq. ft. Actual Area. Bath Room + $443.00

2ND FLOOR APARTMENTS

Apt. Area	500	1000	1500	2000	2500	3000	3500	4000	4500	5000	5500	6000
1st Grade	3.35	2.44	2.37	2.25	2.13	2.04	1.96	1.92	1.90	1.89	1.86	1.85
2nd Grade	3.03	2.37	2.13	1.98	1.87	1.79	1.77	1.73	1.72	1.70	1.66	1.65
3rd Grade	2.72	2.12	1.92	1.82	1.73	1.64	1.57	1.56	1.55	1.53	1.51	1.50

2ND FLOOR LOFTS

Loft Area	500	1000	1500	2000	2500	3000	3500	4000	4500	5000	5500	6000
1st Grade	3.02	2.11	1.78	1.64	1.55	1.48	1.38	1.31	1.30	1.25	1.25	1.24
2nd Grade	2.72	1.90	1.61	1.47	1.39	1.34	1.25	1.17	1.17	1.14	1.12	1.11
3rd Grade	2.44	1.72	1.43	1.33	1.25	1.20	1.11	1.07	1.04	1.03	1.01	.99

2ND FLOOR OFFICES

Office Area	500	1000	1500	2000	2500	3000	3500	4000	4500	5000	5500	6000
1st Grade	3.17	2.82	2.70	2.65	2.57	2.51	2.47	2.44	2.44	2.43	2.42	2.41
2nd Grade	2.86	2.55	2.43	2.37	2.35	2.28	2.24	2.20	2.18	2.18	2.18	2.17
3rd Grade	2.56	2.28	2.18	2.13	2.08	2.04	2.00	1.98	1.98	1.96	1.96	1.95

BASE PRICE INCLUDES: Wood Joist or Cement Floor on Grade With Maple Finish in Stores, Stove Heat, Necessary Plumbing Included, Interior, Exterior and Store Front as per Grade.

ADDITIONS AND DEDUCTIONS

Finish Attic (Actual Area)..	122.	Hot Air Heat	+ .17
Tiled Bath Walls	$166.	Steam Heat	+ .39
On Posts	— .17	Hot Water Heat	+ .69

Air Conditioned ..... + .86 for actual space effected

Brick Sides and Rear Walls 1st Story. Per Lin. Ft. $ 9.05
Modern Face Brick Front Per Lin Ft. One Story $ 18.72 Two Story $ 23.40

ADD FOR OTHER ADDITIONAL FEATURES

Continued opposite map 151

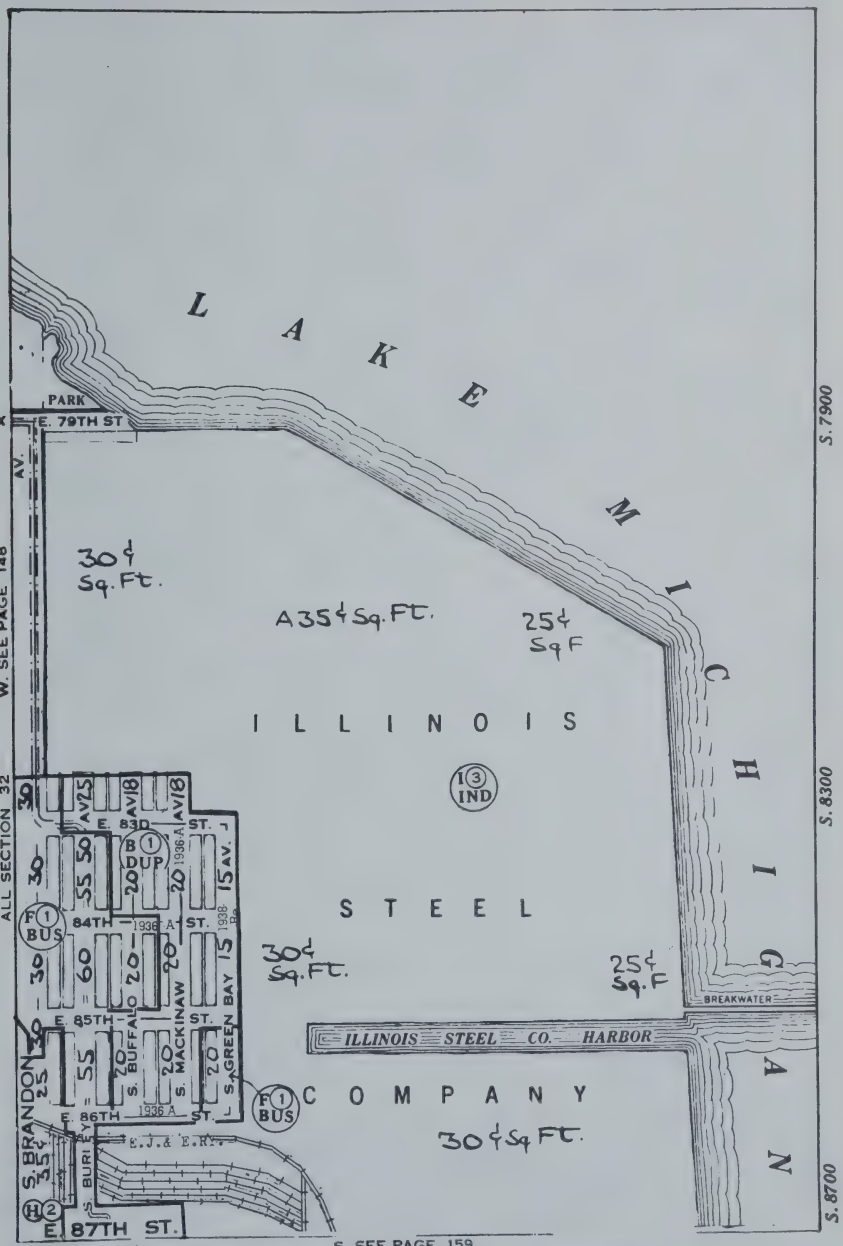

Sec	1	2	3	4	5	6	7	8	9	10	11	12	Carnegie-Illinois Steel Corp. as shown
NW32	15	169	98.6	04.9	205	00.0	91	H	G	D	-	A56-E38	
SW32	16	1014	96.9	26.2	135	07.0	50	H	F	D	-	A40-E40	

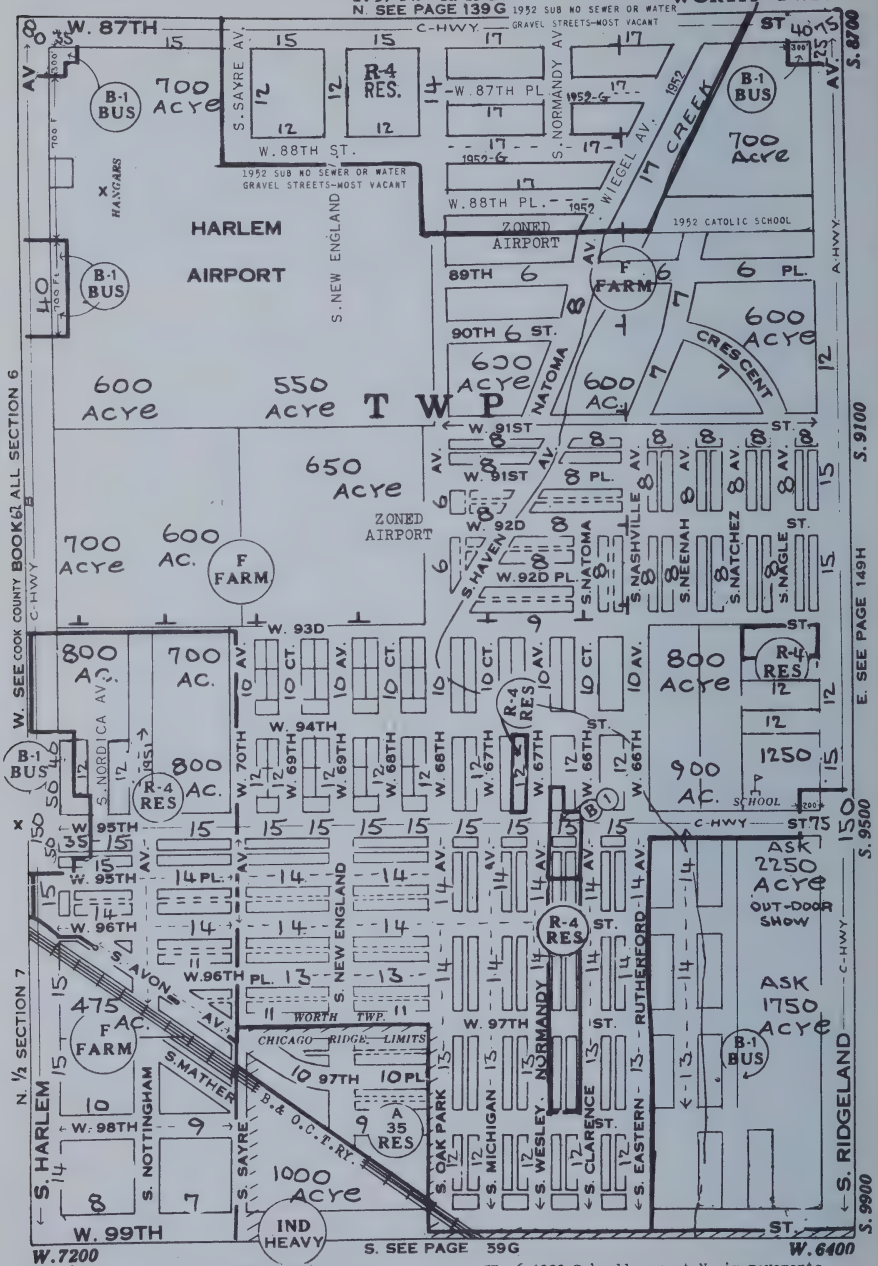

NW 6 Airport-Business zone vacant
SW 6 1929 Sub all vacant-Truck farms
NW 7 1940 Defense frame $6/8,000-No improvements
NE 6 1929 Sub all vacant-No improvements
SE 6 1929 Sub all vacant-No improvements
NE 7 1940 $6/8,000 Frame-No improvements

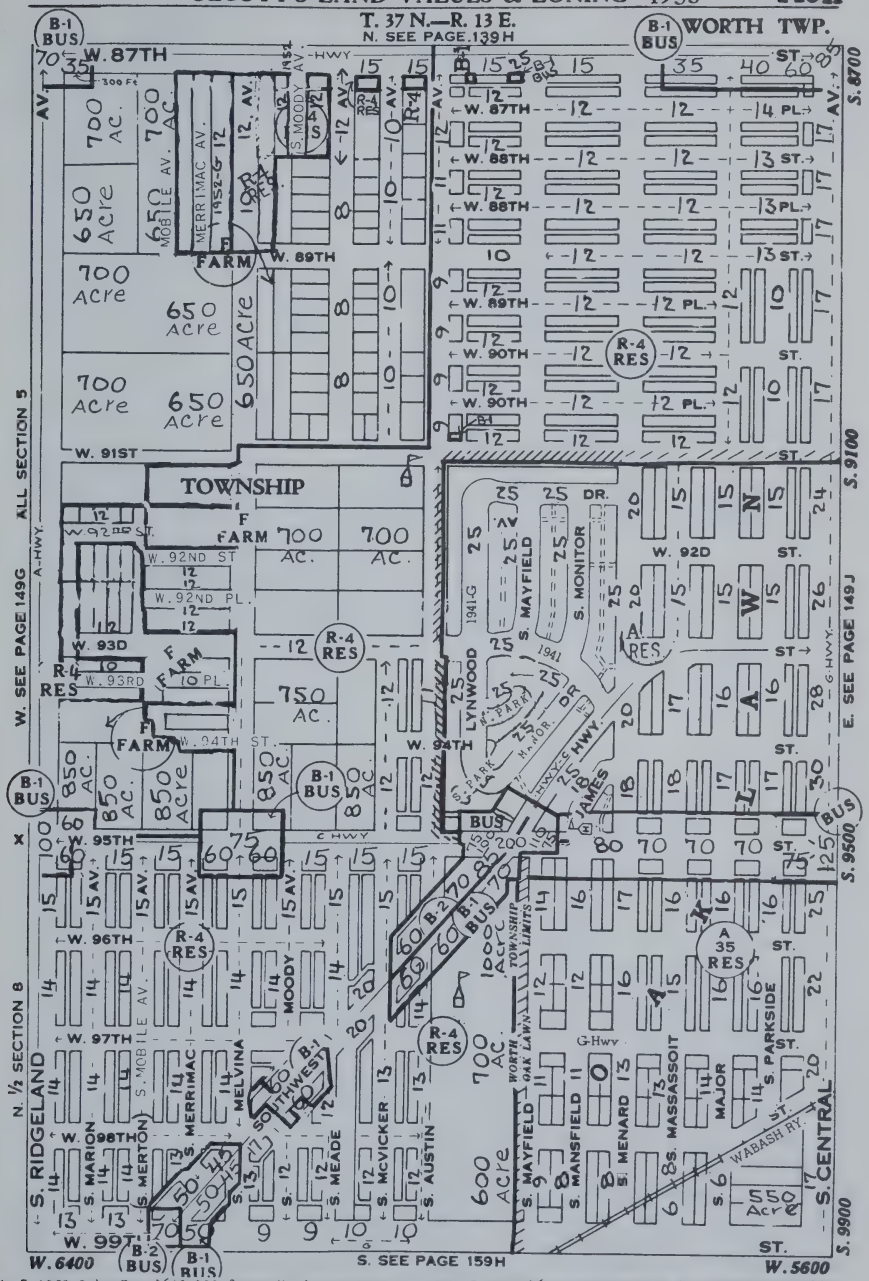

NW 5 1929 Subs-Few $6/8,000 frame-No improvements
SW 5 Truck farms-Potential subs
NW 8 1940 $6/8,000 Frame-No improvements-Roadhouses
NE 5 1940 $6/8,000 Frame-No improvements-Italian
SE 5 1941 $8/10,000 Frame-No sewer-(East½ vacant½
NE 8 1929 $8/10,000 Frame-No improvements-Most vac

T. 37 N.—R. 13 E. WORTH TWP.

N. SEE PAGE 139 J

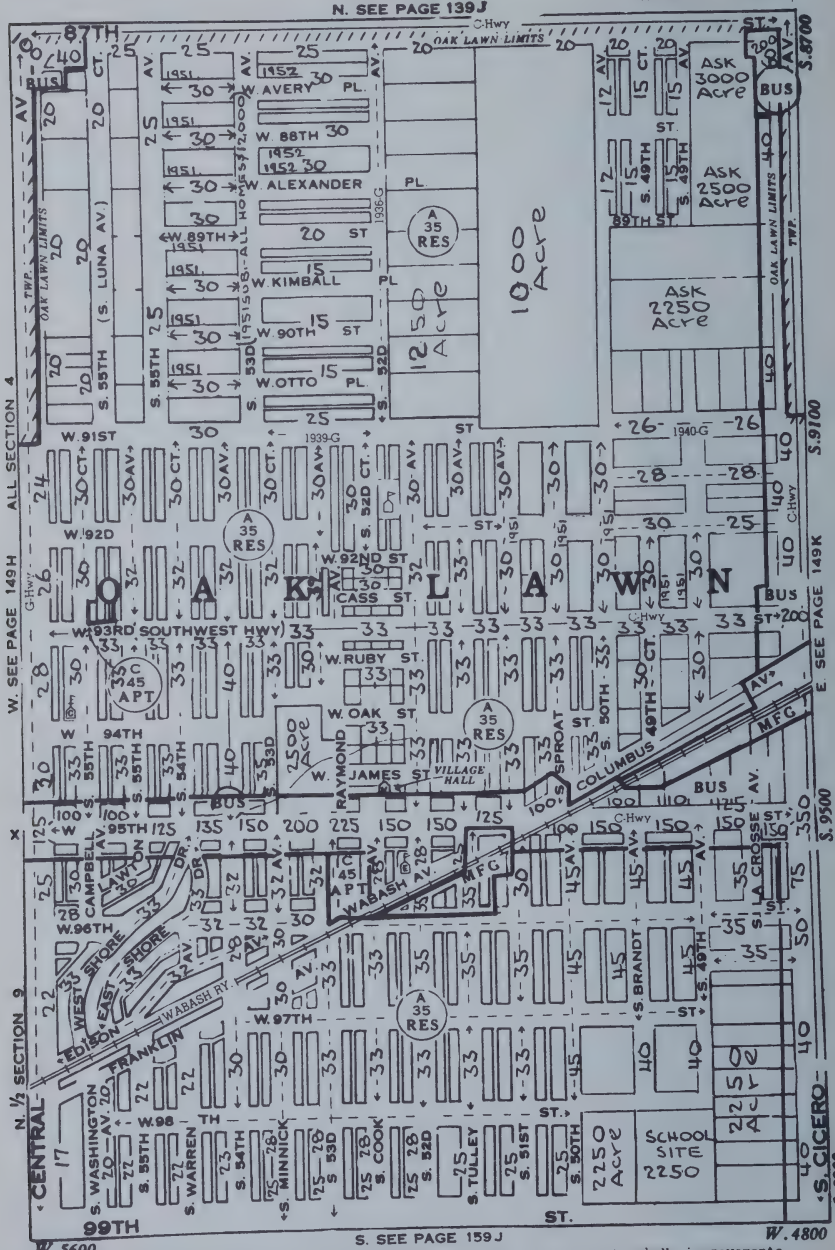

NW 4 $6/10,000 Frame-1929 SEV.1952-$15,000 ts		NE 4 All vacant sub-No improvements	
SW 4 1929-41-47 $8/15,000 SEV.1952 15-$25,000		SE 4 1929-41-47 $8/15,000-Parts vacant	
NW 9 1929-41-47 $8/15,000- SEV.1952 $15-25,000		NE 9 1929-41-47 $10/25,000-Parts vacant	

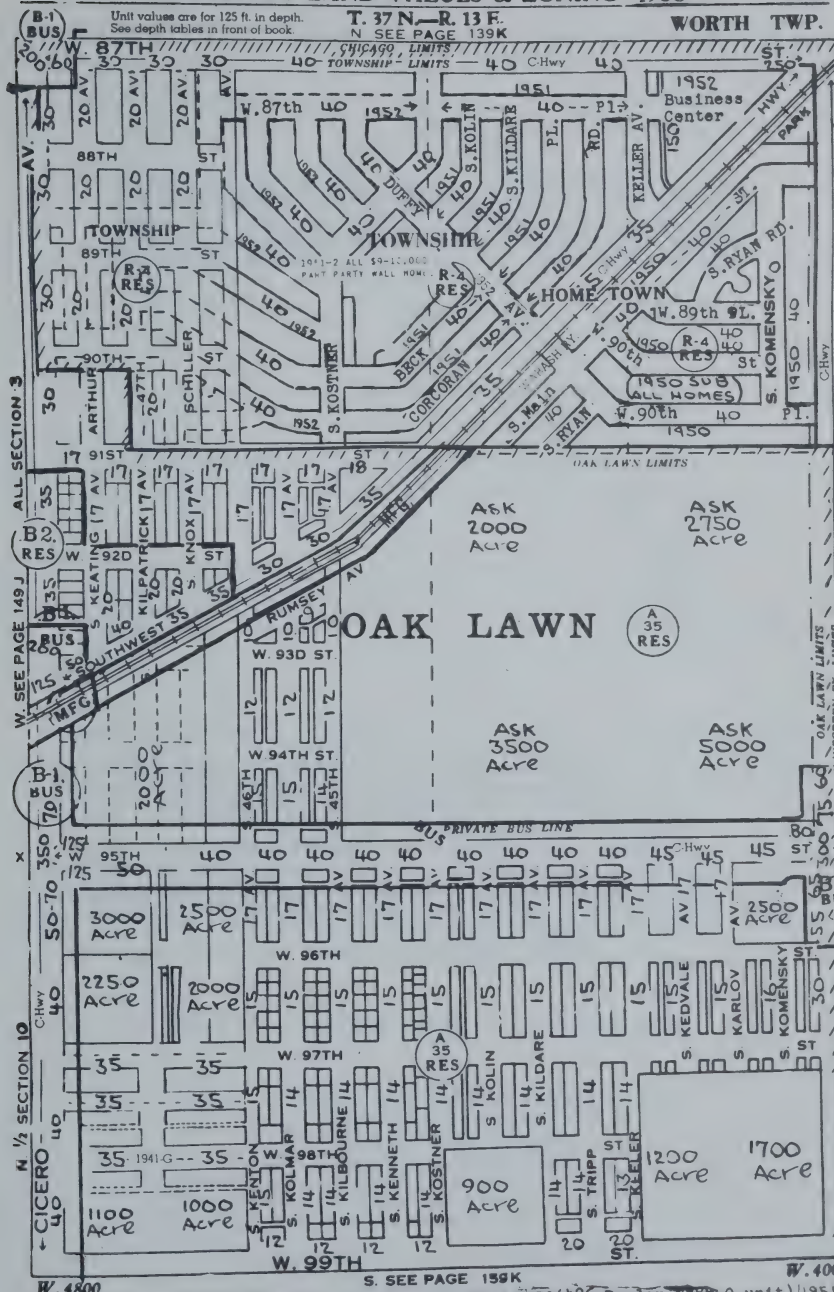

NW 3 1929 All vacant subs-No improvements
SW 3 1929 All vacant subs-No improvements-Theatre
NW 10 1929 Most vac sub-Few 1946 $10/12,000 homes
NE 3 1950(486 Duplex $8850 unit)(1951 $9500
SE 3 Truck farms-Sewer & Water Available
NE 10 1929 Most vacant sub-No improvements-Roadhouses

SUB-DIVIDERS
APPRAISALS

MORTGAGE LOANS
INSURANCE

SALES
WIEGEL & KILGALLEN
CO.

REALTORS

BUILDERS

MEMBER

National Association Real Estate Boards
Chicago Real Estate Board
Metropolitan Home Builders Association
Society of Residential Appraisers
Chicago Board of Underwriters

3615 West 95th Street, Evergreen Park, Ill

HIlltop 5-1717 **Evergreen Park 7825**

REALTORS
A. G. BRIGGS & SONS
BUILDERS

INSURANCE — APPRAISALS — LOANS

MEMBER
National Association Real Estate Boards
Chicago Real Estate Board
South Side Real Estate Board
Chicago Board of Underwriters

Chicago Metropolitan Home Builders
Association

3214 West 95th Street

PHONE
EVERGREEN PARK 8160

EVERGREEN PARK, ILLINOIS

T. 37 N.—R. 13 E. WORTH TWP.

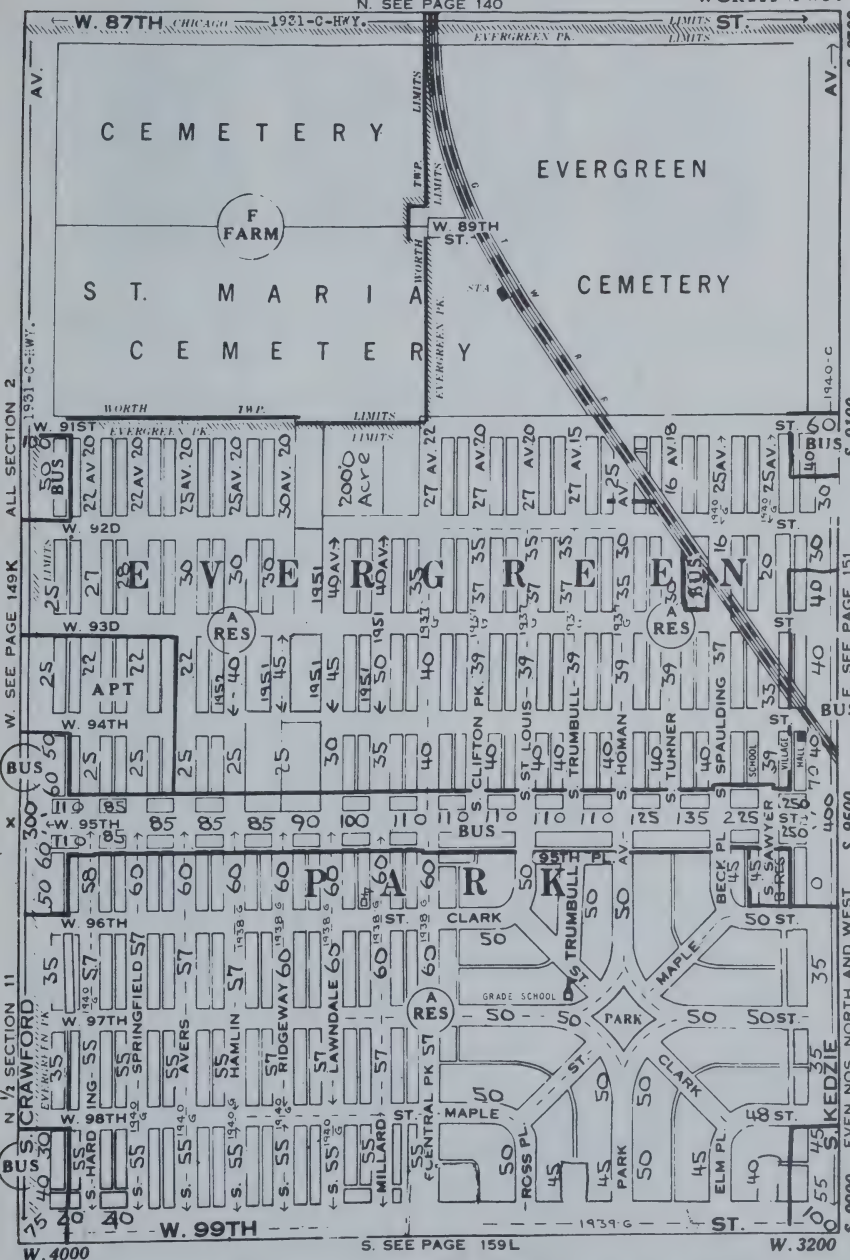

NW .2 Cemetery
SW 2 Few $6/15,000 homes-SEV. $15-25,000-½ VAC.
NW 11 1929-40-47 $12/20,000 homes-Few lots

NE 2 Cemetery
SE 2 Old 1929-44 homes $6/12,000-Few lots
NE 11 Old 1929-44 homes $6/12,000-Few lots-Business

 Continued from map 149.

FRAMES STORES AND FLATS

CLASS 18-G—THREE STORY





BASEMENT

Bsmt. Area	500	1000	1500	2000	2500	3000	3500	4000	4500	5000	5500	6000
Base Price	1.51	1.21	1.12	1.08	1.00	.92	.87	.86	.83	.83	.82	.81

1ST FLOOR STORES

Store Area	500	1000	1500	2000	2500	3000	3500	4000	4500	5000	5500	6000
1st Grade	4.08	2.90	2.51	2.33	2.21	2.12	2.09	2.05	2.00	1.95	1.91	1.89
2nd Grade	3.63	2.63	2.28	2.09	2.00	1.91	1.87	1.83	1.79	1.76	1.72	1.69
3rd Grade	3.28	2.37	2.05	1.90	1.79	1.72	1.69	1.65	1.63	1.57	1.56	1.52

Apartments 1st Floor .56 per sq. ft. Actual Area. Bath Room $425.00

2ND OR 3RD FLOOR APARTMENTS

Apt. Area	500	1000	1500	2000	2500	3000	3500	4000	4500	5000	5500	6000
1st Grade	3.21	2.52	2.28	2.16	2.05	1.96	1.89	1.83	1.82	1.81	1.78	1.77
2nd Grade	2.90	2.28	2.05	1.90	1.79	1.72	1.69	1.66	1.65	1.63	1.60	1.59
3rd Grade	2.60	2.03	1.83	1.76	1.66	1.57	1.51	1.50	1.48	1.47	1.46	1.43

2ND OR 3RD FLOOR LOFTS

Loft Area	500	1000	1500	2000	2500	3000	3500	4000	4500	5000	5500	6000
1st Grade	2.89	2.02	1.70	1.57	1.48	1.42	1.31	1.26	1.24	1.20	1.20	1.18
2nd Grade	2.60	1.82	1.53	1.40	1.33	1.29	1.20	1.12	1.12	1.09	1.08	1.07
3rd Grade	2.35	1.65	1.38	1.27	1.20	1.16	1.07	1.01	1.00	.99	.98	.94

2ND OR 3RD FLOOR OFFICES

Office Area	500	1000	1500	2000	2500	3000	3500	4000	4500	5000	5500	6000
1st Grade	3.03	2.70	2.59	2.55	2.47	2.41	2.37	2.35	2.35	2.33	2.31	2.30
2nd Grade	2.73	2.43	2.33	2.28	2.26	2.18	2.13	2.11	2.09	2.09	2.09	2.08
3rd Grade	2.46	2.18	2.09	2.05	1.99	1.96	1.91	1.90	1.90	1.89	1.89	1.87

BASE PRICE INCLUDES: Wood Joist or Cement Floor on Grade With Maple Finish in Stores, Stove Heat, Necessary Plumbing Included, Interior, Exterior and Store Front as per Grade.

ADDITIONS AND DEDUCTIONS

Finish Attic (Actual Area)	1.17	Hot Air Heat	+.17
Tiled Bath Walls	$ 160.00	Steam Heat	+.38
On Posts	—.17	Hot Water Heat	+.66

Air Conditioned +.82 for actual space effected

Brick Sides and Rear Walls 1st Floor Only. Per Lin. Ft. $ 8.67
Modern Face Brick Front Per Lin Ft. One Story $ 17.94 Two Story $ 22.43

ADD FOR OTHER ADDITIONAL FEATURES

Continued opposite map 154

T. 37 N.—R. 13 E. WORTH TWP.

N. SEE PAGE 141

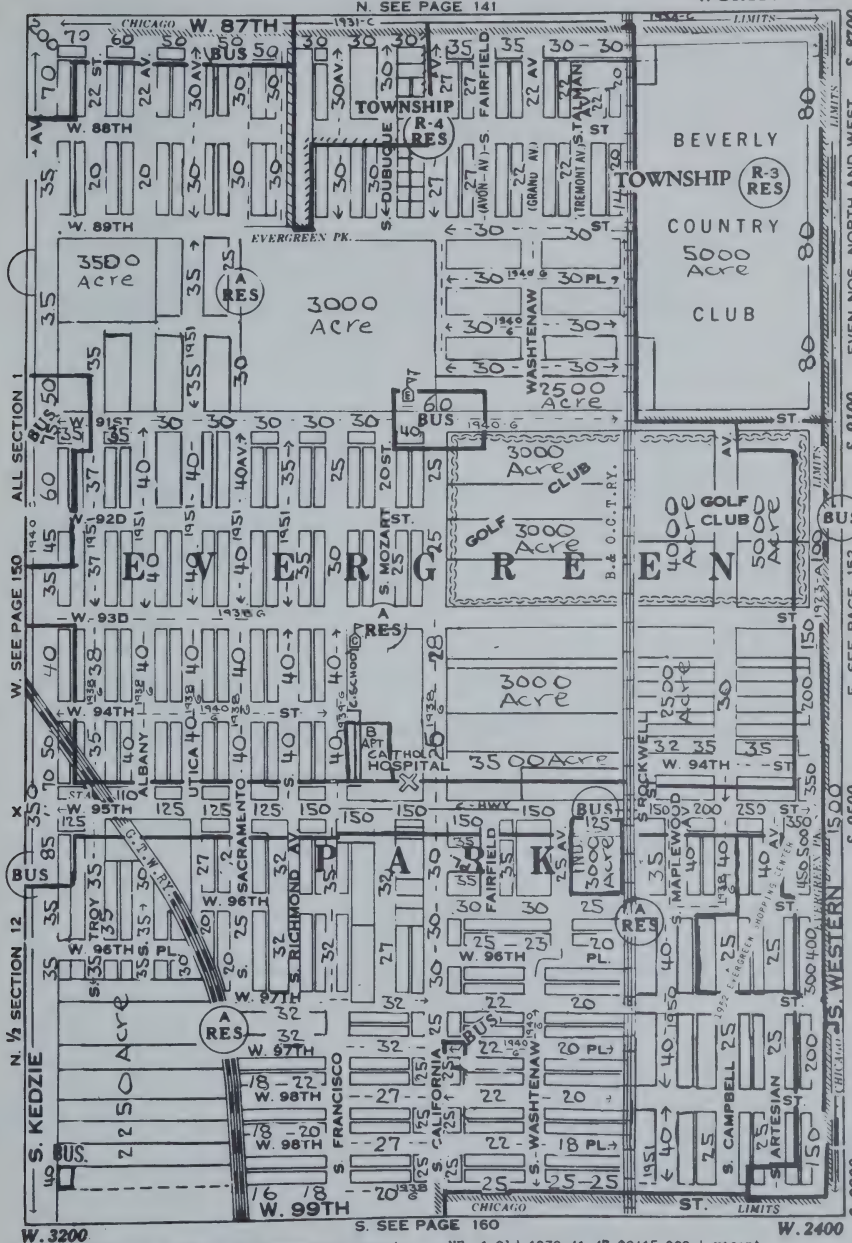

S. SEE PAGE 160

NW 1 Old 1938-42-47 $8/15,000 homes-Most vacant
SW 1 Old 1939-42-47 $8/15,000 homes-1/3 vacant
NW 12 Old 1939-42-47 $8/15,000 homes-1/3 vacant
NE 1 Old 1938-41-47 $8/15,000-½ vacant
SE 1 1938-42 $8/15,000-Most vacant-Catholic Hospital
NE 12 Old 1939-42-47 $6/20,000-No imp'ts in parts

THOMPSON & MIESSLER

PROPERTY MANAGEMENT — **REALTORS** — MORTGAGE LOANS

INSURANCE — BUILDERS

MEMBER REAL ESTATE SALES PLAN

MEMBER CHICAGO BOARD OF UNDERWRITERS

MEMBER CHICAGO NATIONAL ASSOCIATION OF REAL ESTATE BOARDS

9307 S. ASHLAND AVENUE — HILLTOP 5-7200

LESTER J. NORRIS — WILLIAM J. WHITE

NORRIS & WHITE

10855 S. WESTERN AVE. — **BEverly 8-5000**

APPRAISALS
INSURANCE

BEVERLY HILLS

Chicago 43, Ill.

REAL ESTATE SALES
MANAGEMENT

Clem B. Mulholland. Inc.

REALTORS AND BUILDERS

We specialize in the sale of Homes in Beverly Hills and Evergreen Park

2156 W. 95th STREET (at Leavitt)
HI lltop 5-3300

CHICAGO (Calumet) T. 37 N.—R. 14 E. UNIT VALUES FOR 125FT. DEPTH (RES TABLE)

N. SEE PAGE 142 (150FT 1.038)(175FT 1.073)(200ft.1.106

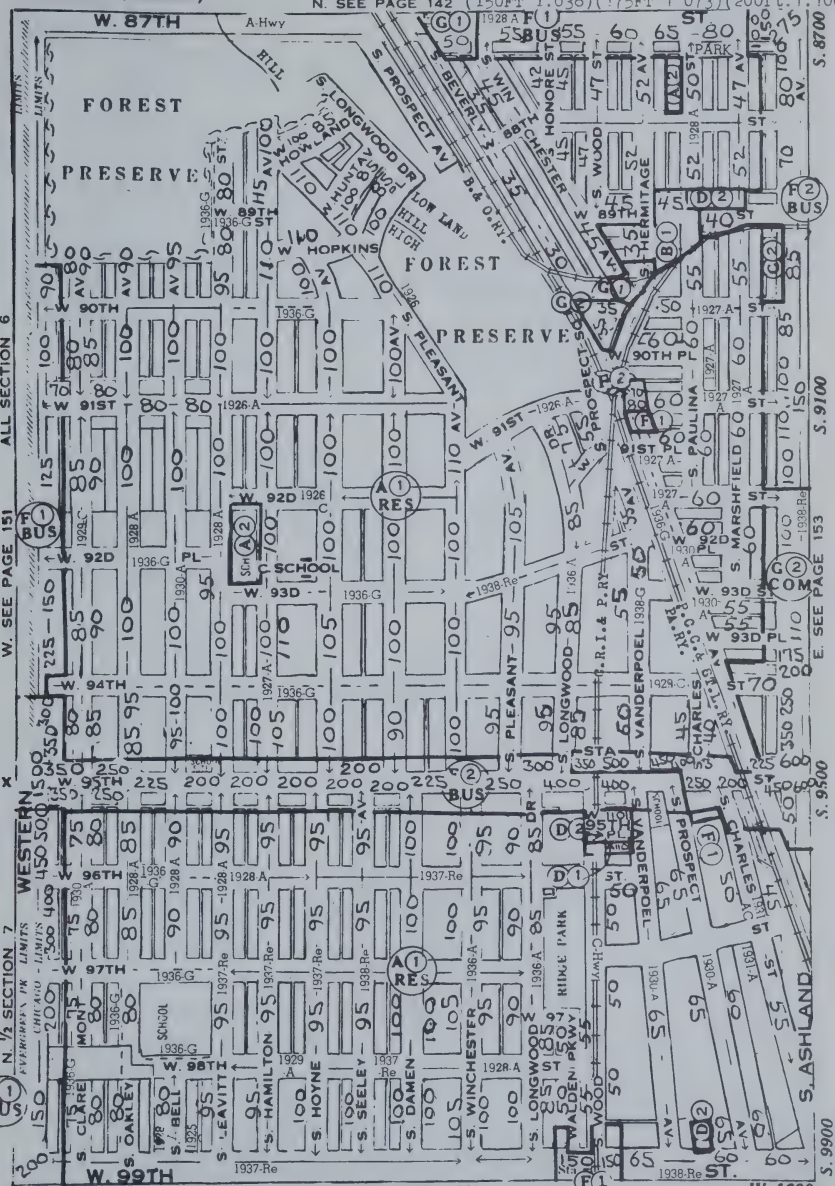

Sec	1	2	3	4	5	6	7	8	9	10	11	12	Sec	1	2	3	4	5	6	7	8	9	10	11	12
NW 6	104	172	10.1	87.8	4	00.0	59	C	D	D	E	A89-BCD	NE 6	46	506	21.8	62.6	33	00.2	76	C	E	C	-	A78-D7
SW 6	86	272	16.9	85.3	19	00.0	74	C	C	C	F	A91-DJC	SE 6	69	462	32.7	72.1	24	00.0	70	D	E	B	-	A90-DCB
SW 7	70	458	18.5	72.3	14	00.0	56	C	E	C	F	A94-BDC	NE 7	61	473	68.6	70.8	21	00.0	42	F	F	C	-	A96-BDC

LOANS RENTING

JAMES H. RYAN & CO

1546 WEST 95th STREET BEverly 8-5747

SPECIALIZING IN BEVERLY HILLS REAL ESTATE

INSURANCE MANAGEMENT

OUR ADVERTISERS

ARE AMONG

THE LEADING
REAL ESTATE MEN

in their respective districts

Chicago Zoning Symbols

A(RES)	Single Family	E(BUS)	Specialty Shop
B(DUP)	Duplex Resid.	F(BUS)	Business Dist.
C(APT)	Group House	G(COM)	Commercial "
D(APT)	Apartment	H(MFG)	Manufacturing

I-(IND) Industrial District

LETTERS NUMBERS

INDICATE USE → (A)(3) ← INDICATE VOLUME

HILLTOP 5-7272 BEVERLY 8-6900

WILLIAM W. BLUE & CO.

NOT INC.

Real Estate Investments

First Mortgage Loans Insurance

9403 South Ashland Avenue CHICAGO, ILLINOIS

T. 37 N.—R. 14 E.

N. SEE PAGE 143

CHICAGO (Calumet)

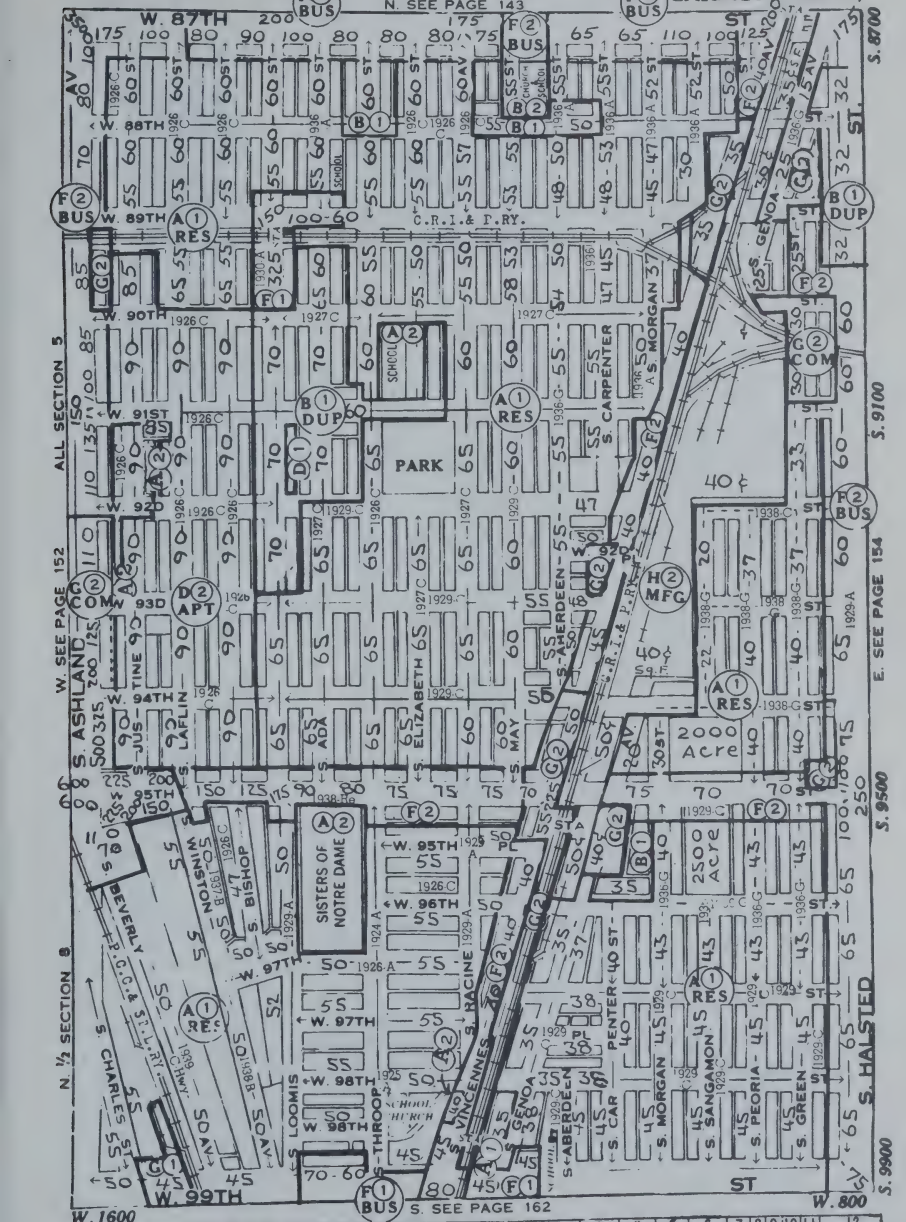

Sec	1	2	3	4	5	6	7	8	9	10	11	12	Sec	1	2	3	4	5	6	7	8	9	10	11	12
NW 5	50	1126	20.1	46.7	54	00.1	64	D	E	C	-	A83-JCD	NE 5	39	559	42.5	63.3	46	00.2	59	D	F	C	-	A82-J7
SW 5	53	1183	7.6	35.7	22	00.0	72	C	E	C	-	A86-JDB	SE 5	45	235	3.1	78.3	20	00.0	88	C	E	C	D	A90-BJD
NW 8	42	512	36.4	67.2	17	00.0	69	D	F	C	-	A74-DJC	NE 8	60	182	48.2	60.4	14	4.4	71	D	F	D	-	A83-D17

 Continued from map 151

OLD STYLE STORE, LOFT AND APARTMENT BUILDINGS

CLASS 19-G—TWO STORY

For Buildings 30 Years and Older

BASEMENT

Av. Bsmt. Area	500	1000	1500	2000	2500	3000	3500	4000	4500	5000	5500	6000	6500	7000
Base Price	1.43	1.31	1.25	1.22	1.17	1.12	1.09	1.07	1.04	1.04	1.04	1.03	1.01	.99

1ST FLOOR STORES

Av. Store Area in Building	200	600	1000	1400	1800	2200	2600	3000	3400	3800	4200	4600	5000	5400
1st Grade ...	4.29	3.95	3.58	3.29	3.13	2.91	2.74	2.59	2.44	2.35	2.28	2.24	2.20	2.17
2nd Grade ...	3.85	3.58	3.21	2.96	2.83	2.63	2.47	2.33	2.18	2.11	2.04	2.00	1.98	1.95
3rd Grade .	3.46	3.20	2.90	2.65	2.56	2.37	2.24	2.09	1.98	1.90	1.85	1.81	1.78	1.74

Apartments First Floor + 57 Per Sq. Ft. Actual Area. Bath Room +$943.00

2ND FLOOR APARTMENTS

Av. Area Per Apartment	500	600	700	800	900	1000	1100	1200	1300	1400	1500	1600	1700	1800
1st Grade ...	3.87	3.69	3.56	3.43	3.33	3.26	3.19	3.13	3.11	3.06	3.04	3.02	2.98	2.95
2nd Grade ...	3.48	3.33	3.20	3.09	2.99	2.91	2.86	2.83	2.78	2.76	2.73	2.72	2.67	2.65
3rd Grade ...	3.13	2.99	2.87	2.78	2.70	2.65	2.59	2.56	2.51	2.48	2.44	2.44	2.41	2.39

2ND FLOOR LOFTS

Av. Loft Area	1000	1500	2000	2500	3000	3500	4000	4500	5000	5500	6000	6500	7000
1st Grade	2.70	2.47	2.33	2.25	2.16	2.09	2.02	1.94	1.90	1.86	1.82	1.81	1.78
2nd Grade	2.43	2.21	2.09	2.03	1.94	1.89	1.81	1.74	1.72	1.66	1.64	1.63	1.61
3rd Grade	2.18	2.00	1.89	1.82	1.74	1.70	1.63	1.57	1.55	1.50	1.48	1.47	1.46

2ND FLOOR OFFICES

Av. Area Per Office	175	200	225	250	275	300	325	350	375	400	425	450	475	500
1st Grade ...	3.91	3.59	3.30	3.13	2.98	2.83	2.78	2.72	2.65	2.63	2.57	2.55	2.51	2.51
2nd Grade ...	3.52	3.22	2.98	2.83	2.72	2.59	2.51	2.44	2.39	2.37	2.31	2.28	2.26	2.25
3rd Grade ...	3.17	2.91	2.67	2.56	2.44	2.34	2.26	2.20	2.16	2.12	2.09	2.05	2.04	2.03

BASE PRICE INCLUDES: Wood Joist or Cement Floor on Grade With Maple Finish in Stores, Steam Heat, Necessary Plumbing, Interior, Exterior and Store Front as per Grade, Inside Bldg. Only.

ADDITIONS AND DEDUCTIONS

Tiled Bath Walls	$166.00	Hot Air Heat	—.22
Addition for Corner Bldg...	+.16	Steam Heat	Base
Stove Heat	—.39	Hot Water Heat	+.30

Air Conditioned ..... +.44 for actual space effected

ADD FOR OTHER ADDITIONAL FEATURES

Continued opposite map 155

T. 37 N.—R. 14 E. CHICAGO (Calumet)

N. SEE PAGE 144

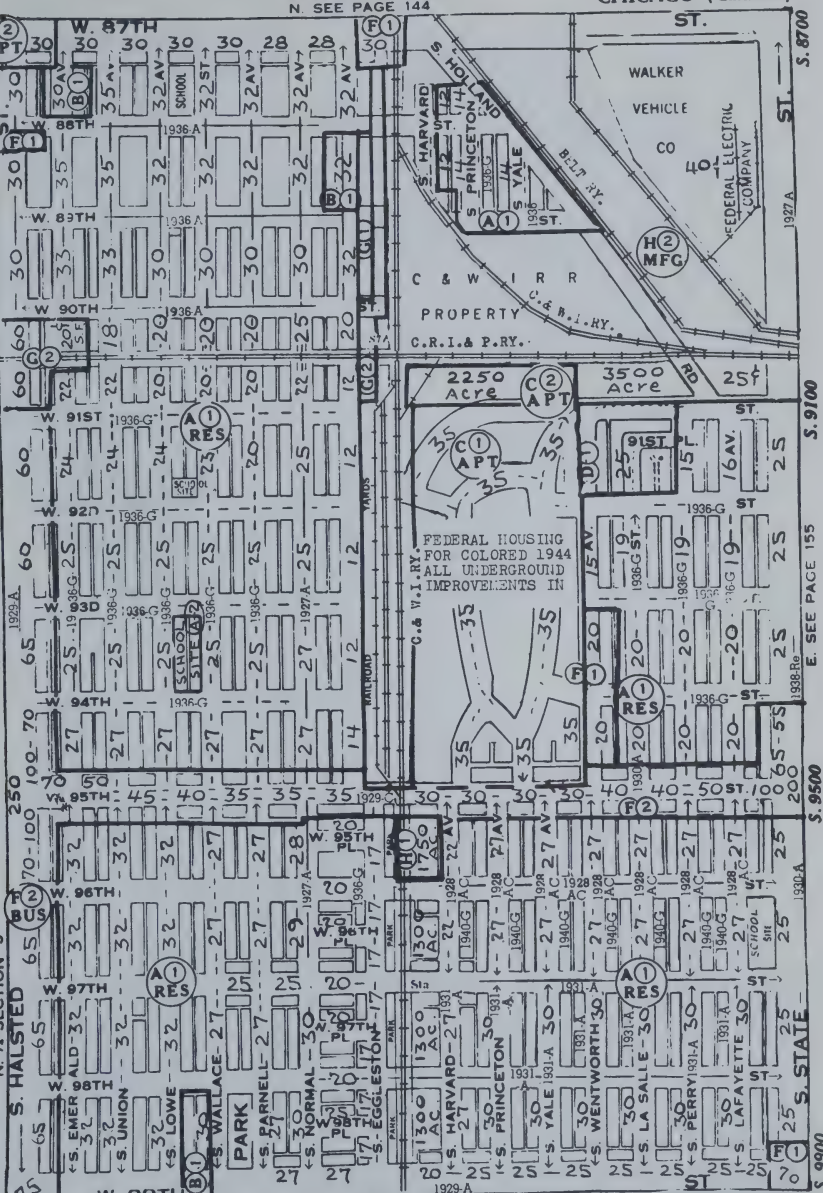

S. SEE PAGE 163

Sec	1	2	3	4	5	6	7	8	9	10	11	12	Sec	1	2	3	4	5	6	7	8	9	10	11	12
NW 4	31	518	62.9	60.8	35	00.0	67	F	F	C	-	A78-DCB	NE 4	24	60	89.8	55.0	26	00.0	39	H	F	C	-	A75-PCD
SW 4	24	61	77.4	67.2	7	00.0	65	F	F	C	C	A71-F20	SE 4	21	212	47.5	59.4	15	95.1	41	D	F	C	D	K95-A3
NW 9	27	74	31.9	66.2	2	1.3	75	D	F	B	D	A72-DCH	NE 9	23	148	32.0	61.9	7	00.0	49	D	F	B	-	A98-DF

Continued from map 154

OLD STYLE STORE, LOFT AND APARTMENT BUILDINGS

CLASS 19-G—THREE STORY

For Buildings 30 Years and Older

BASEMENT

Av. Bsmt. Area	500	1000	1500	2000	2500	3000	3500	4000	4500	5000	5500	6000	6500	7000
Base Price	1.38	1.26	1.20	1.17	1.12	1.08	1.05	1.01	1.00	1.00	1.00	.99	.98	.94

1ST FLOOR STORES

Av. Store Area in Building	200	600	1000	1400	1800	2200	2600	3000	3400	3800	4200	4600	5000	5400
1st Grade	4.11	3.78	3.42	3.16	3.00	2.80	2.63	2.48	2.35	2.26	2.18	2.13	2.11	2.08
2nd Grade	3.69	3.42	3.08	2.85	2.72	2.51	2.37	2.22	2.09	2.02	1.96	1.91	1.90	1.87
3rd Grade	3.32	3.07	2.78	2.55	2.46	2.28	2.13	2.00	1.90	1.82	1.77	1.73	1.70	1.68

Apartments First Floor + .56 per sq. ft. Actual Area. Bath Room + 425.00

2ND OR 3RD FLOOR APARTMENTS

Av. Area Per Apartment	500	600	700	800	900	1000	1100	1200	1300	1400	1500	1600	1700	1800
1st Grade	3.71	3.55	3.41	3.29	3.19	3.12	3.06	3.00	2.98	2.93	2.91	2.89	2.86	2.82
2nd Grade	3.33	3.19	3.07	2.96	2.87	2.80	2.73	2.72	2.67	2.65	2.61	2.60	2.56	2.55
3rd Grade	3.00	2.87	2.76	2.67	2.59	2.55	2.48	2.46	2.41	2.38	2.35	2.35	2.30	2.29

2ND OR 3RD FLOOR LOFTS

Av. Loft Area	1000	1500	2000	2500	3000	3500	4000	4500	5000	5500	6000	6500	7000
1st Grade	2.59	2.37	2.22	2.16	2.07	2.00	1.92	1.86	1.82	1.78	1.76	1.73	1.70
2nd Grade	2.33	2.12	2.00	1.95	1.86	1.81	1.73	1.68	1.65	1.60	1.57	1.56	1.53
3rd Grade	2.09	1.91	1.81	1.76	1.68	1.63	1.56	1.51	1.48	1.43	1.42	1.40	1.39

2ND OR 3RD FLOOR OFFICES

Av. Area Per Office	175	200	225	250	275	300	325	350	375	400	425	450	475	500
1st Grade	3.76	3.45	3.17	3.00	2.86	2.72	2.67	2.60	2.55	2.51	2.47	2.43	2.41	2.41
2nd Grade	3.38	3.09	2.96	2.72	2.60	2.48	2.41	2.35	2.28	2.28	2.21	2.18	2.17	2.16
3rd Grade	3.03	2.80	2.56	2.46	2.35	2.25	2.17	2.11	2.07	2.03	2.00	1.98	1.96	1.85

BASE PRICE INCLUDES: Wood Joist or Cement Floor on Grade With Maple Finish in Stores, Steam Heat, Necessary Plumbing, Interior, Exterior and Store Front as per Grade, Inside Bldg. Only.

Continued opposite map 15

T. 37 N.—R. 14 E.

CHICAGO (Hyde Park)

N SEE PAGE 145

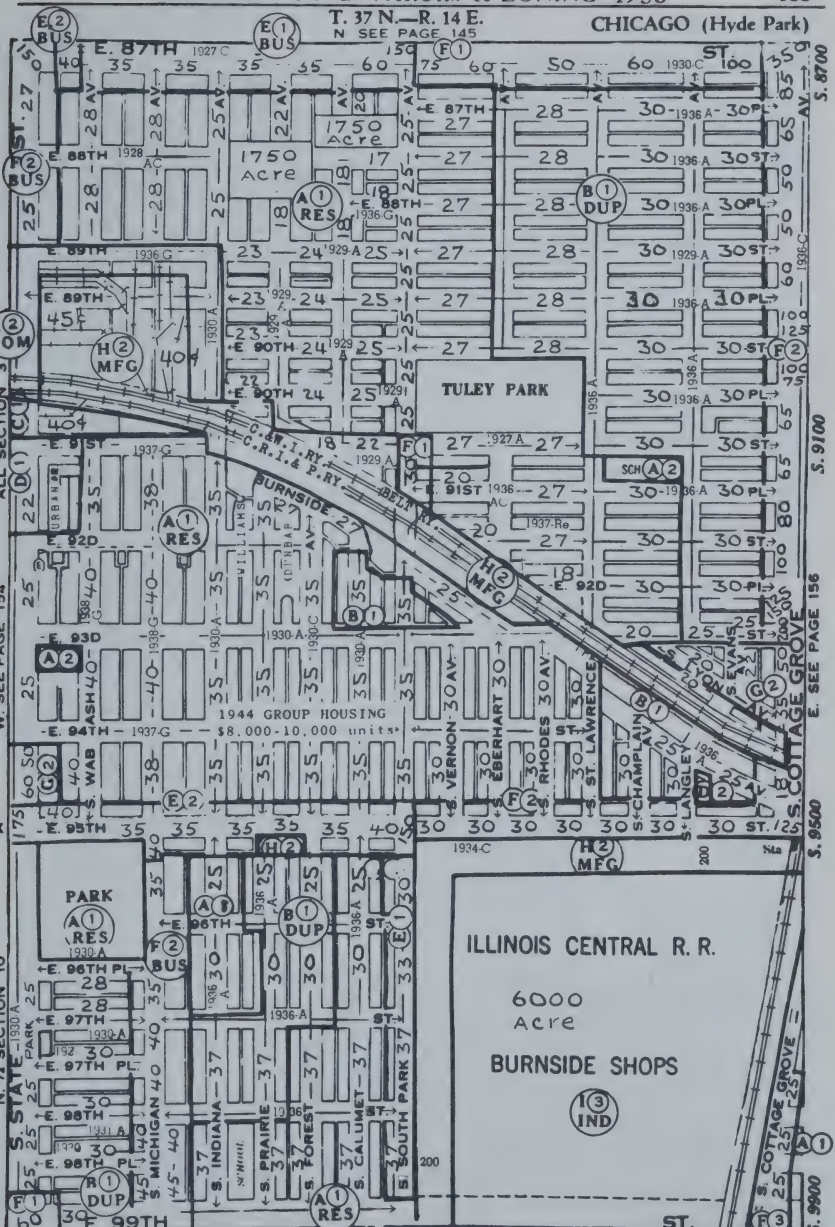

#Sec	1	2	3	4	5	6	7	8	9	10	11	12	#Sec	1	2	3	4	5	6	7	8	9	10	11	12
NW 3	36	197	95.3	68.5	17	100.0	73	E	F	B	-	A75-B8	NE 3	36	1079	42.5	54.0	49	00.0	68	D	F	C	-	A69-DUP
SW 3	30	600	36.3	53.8	34	21.5	73	D	F	C	C	A48-K21	SE 3	28	573	67.9	47.1	74	00.0	73	F	F	C	-	A43-D5
NW 10	37	218	43.7	32.6	9	00.0	55	D	F	C	D	A76-C5	NE 10					40							

CHICAGO (Hyde Park) T. 37 N.—R. 14 E.

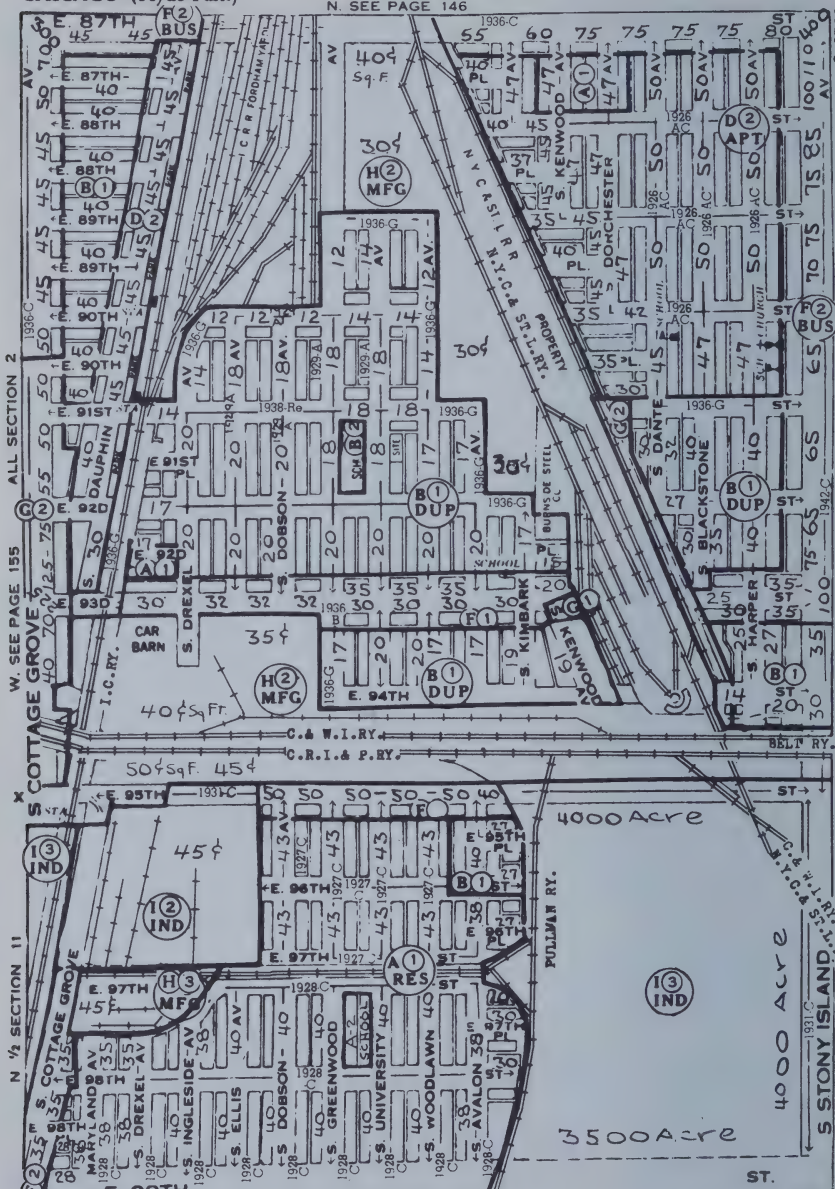

Sec	1	2	3	4	5	6	7	8	9	10	11	12	Sec	1	2	3	4	5	6	7	8	9	10	11	12
NW 2	25	451	76.1	45.0	22	00.7	65	F	F	C	-	A60-DEF	NE 2	50	385	14.3	15.6	33	00.0	28	C	F	C	-	A83-BCJ
SW 2	24	581	71.4	48.9	93	00.0	77	F	F	C	-	A39-FDE	SE 2	25	354	69.4	51.4	30	02.3	59	F	E	C	-	A65-EDF
NW 11	39	72	00.0	58.3	2	00.0	85	C	C	C	D	A99-FDC	NE 11	32	21	00.0	4.8	7	00.0	-	C	A	B	-	A99-E

T. 37 N.—R. 14 E. CHICAGO (Hyde Park)

N. SEE PAGE 147

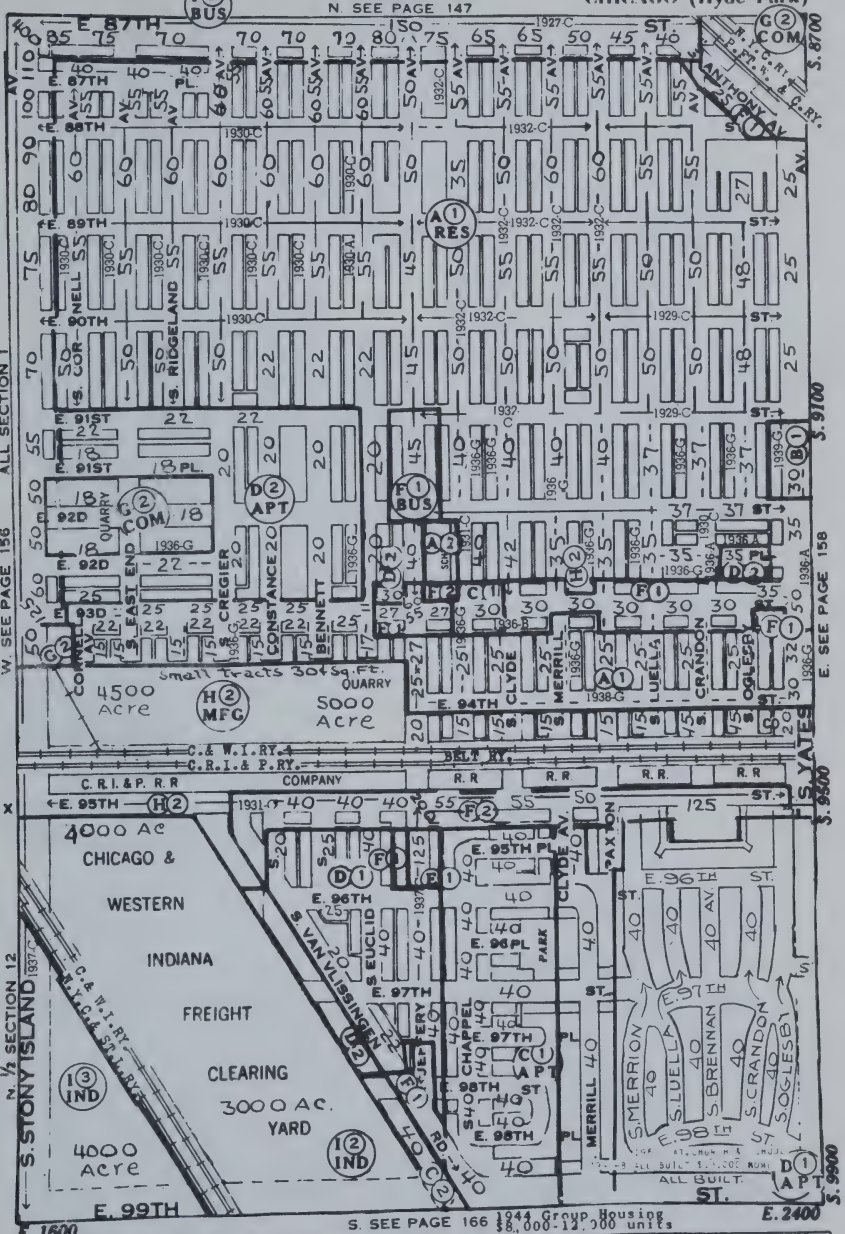

S. SEE PAGE 166 1944 Group Housing $8,000-12,000 units

Sec	4	2	3	4	5	6	7	8	9	10	11	12	Sec	1	2	3	4	5	6	7	8	9	10	11	12
NW 1	28	58	16.4	62.1	4	00.0	72	D	F	B	D	A56-DCB	NE 1	22	26	80.0	80.8	2	00.0	60	G	F	A	F	A61-E20
SW 1	28	115	63.5	48.7	26	00.0	49	F	F	B	-	A73-D8	SE 1	33	321	61.9	49.2	19	00.0	55	E	F	C	D	A68-D8
								H	G			D	NE 12					3						D	
NW 12	30	1			6																				

Serving the South Side of Chicago for over 55 Years

MORTGAGE FINANCING
REAL ESTATE INVESTMENTS
PROPERTY MANAGEMENT
APPRAISALS INSURANCE

ROBERT E. L. BROOKS INC.

9117 COMMERCIAL AVENUE Phone REgent 4-4000

UNION INVESTMENT COMPANY

CITY AND SUBURBAN REAL ESTATE
Sales-Mortgages-Insurance-Management
RESIDENTIAL--COMMERCIAL--INDUSTRIAL

3026 East 92nd Street SAginaw 1-1133

PRESTIGE . . .
REPUTATION . . .
CHARACTER . . .

Intangibles — can't be measured, can't be bought, but important to you when you buy or sell.

CONSULT **BLUE BOOK ADVERTISERS**

LAND TRUSTS

South Chicago Savings Bank
2959 East 92nd Street
SOuth Chicago 8-1400

T. 37 N.—R. 15 E. CHICAGO (Hyde Park)

N SEE PAGE 148

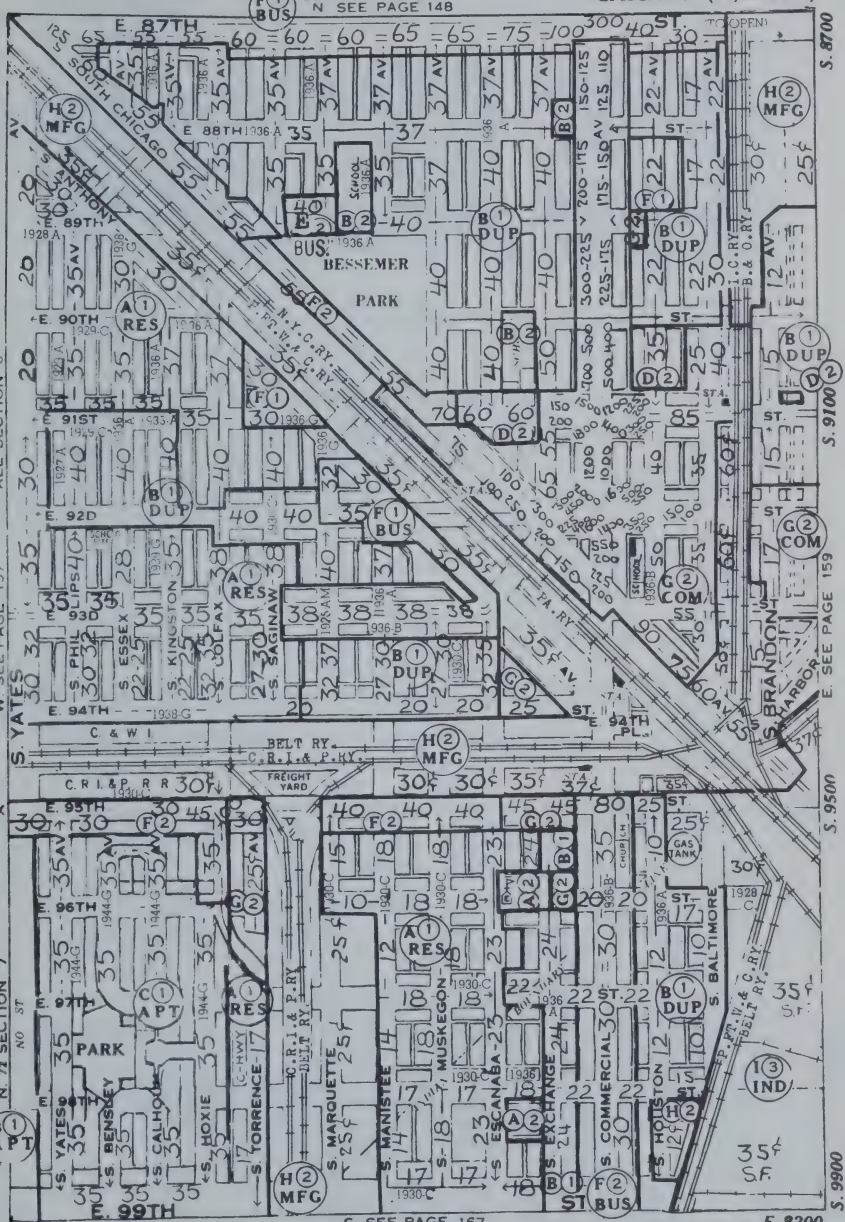

Sec	1	2	3	4	5	6	7	8	9	10	11	12	Sec	1	2	3	4	5	6	7	8	9	10	11	12
NW 6	28	602	57.7	40.9	35	00.0	60	F	F	D	-	A59-E30	NE 6	22	2143	93.3	21.7	278	7.7	48	H	F	C	-	A53-E23
SW 6	32	510	35.1	52.7	18	00.8	65	D	F	C	-	A63-DFE	SE 6	25	880	84.9	18.1	298	13.5	52	H	F	C	-	A54-FD
NW 7	27	51	40.4	56.9	36	00.0	44	D	E	D	-	A50-D16	NE 7	25	556	74.4	50.0	88	0.5	52	G	F	C	-	A44-D10

 Continued from map 155

MODERN INSIDE STORE, APT. AND LOFT BUILDINGS

CLASS 20-G—TWO STORY



BASEMENT

Av. Area of Bsmt.	1000	1500	2000	2500	3000	3500	4000	4500	5000	5500	6000	6500	7000
Base Price	1.46	1.40	1.34	1.31	1.25	1.18	1.17	1.17	1.17	1.16	1.14	1.12	1.11

1ST FLOOR STORES

Av. Area of Stores	600	1000	1400	1800	2200	2600	3000	3400	3800	4200	4600	5000	5400
1st Grade	4.82	4.38	4.09	3.84	3.61	3.45	3.22	3.06	2.91	2.80	2.73	2.70	2.65
2nd Grade	4.39	3.99	3.67	3.48	3.29	3.12	2.95	2.80	2.65	2.55	2.50	2.44	2.41
3rd Grade	3.95	3.67	3.29	3.13	2.96	2.82	2.65	2.51	2.39	2.28	2.25	2.20	2.17

Apartments First Floor .57 Per Sq. Ft. Actual Area. Bath Room +$507.00

2ND FLOOR APARTMENTS

Av. Area Per Apartment	600	700	800	900	1000	1100	1200	1300	1400	1500	1600	1700	1800
1st Grade	4.52	4.32	4.20	4.06	3.99	3.90	3.84	3.80	3.76	3.72	3.67	3.65	3.61
2nd Grade	4.12	3.95	3.81	3.69	3.61	3.54	3.48	3.45	3.41	3.38	3.34	3.33	3.29
3rd Grade	3.69	3.56	3.43	3.33	3.26	3.19	3.13	3.11	3.06	3.04	3.02	2.98	2.95

2ND FLOOR LOFTS

Av. Area of Lofts	1000	1500	2000	2500	3000	3500	4000	4500	5000	5500	6000	6500	7000
1st Grade	2.96	2.72	2.56	2.47	2.37	2.29	2.21	2.12	2.09	2.04	2.02	2.00	1.95
2nd Grade	2.70	2.47	2.33	2.25	2.16	2.09	2.02	1.94	1.90	1.86	1.82	1.81	1.78
3rd Grade	2.43	2.21	2.09	2.03	1.94	1.89	1.81	1.74	1.72	1.66	1.64	1.63	1.61

2ND FLOOR OFFICE

Av. Area Per Office	200	225	250	275	300	325	350	375	400	425	450	475	500
1st Grade	4.39	4.04	3.84	3.67	3.52	3.38	3.30	3.26	3.20	3.15	3.11	3.07	3.06
2nd Grade	3.99	3.67	3.48	3.34	3.20	3.09	3.02	2.95	2.91	2.86	2.82	2.80	2.78
3rd Grade	3.59	3.30	3.13	3.02	2.89	2.78	2.72	2.65	2.63	2.56	2.55	2.51	2.51

BASE PRICE INCLUDES: Wood Joist or Cement Floor on Grade With Maple Finish in Stores, Steam Heat, Necessary Plumbing, Interior, Exterior and Store Front as per Grade.

ADDITIONS AND DEDUCTIONS

Tiled Bath Walls +.66	Reinf. Conc. Fl. .38	No Hardwood Fl. —.25
Terrazzo Floor .. +.77	Tile Fl. .78	Stove Heat ....—.39
Hot Air Heat ...—.22	Steam Heat .... Base	Hot Water Heat. +.30

Air Conditioned .....+.44 for actual space effected

ADD FOR OTHER ADDITIONAL FEATURES

Continued opposite map 186U

T. 37 N.—R. 15 E. CHICAGO (Hyde Park)

N. SEE PAGE 149

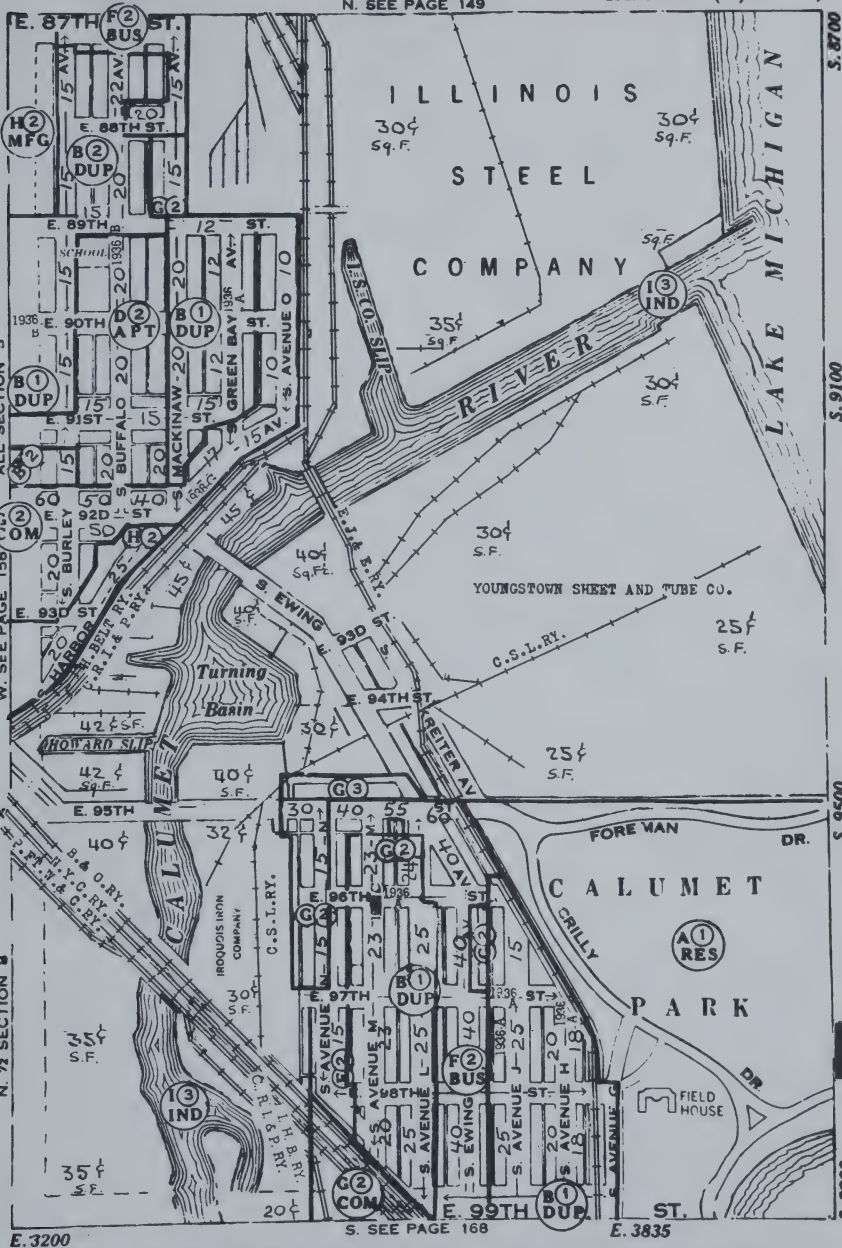

‡Sec	1	2	3	4	5	6	7	8	9	10	11	12	‡Sec	1	2	3	4	5	6	7	8	9	10	11	12
NW 5	17	836	98.4	21.5	111	26.6	46	H	F	C	-	A57-K26	NE 5	Carnegie-Illinois Steel Corp.											
SW 5	20	230	94.6	28.3	130	9.2	23	H	F	C	-	A41-D10	SE 5	"			"		"						
NW 8	23	637	93.1	39.2	92	00.0	44	H	F	C	-	A47-F23	NE 8	28	297	78.8	42.4	25	00.0	47	G	F	C	-	A63-FC

T. 37 N.—R. 13 E.
N. SEE PAGE 149G

WORTH TWP.

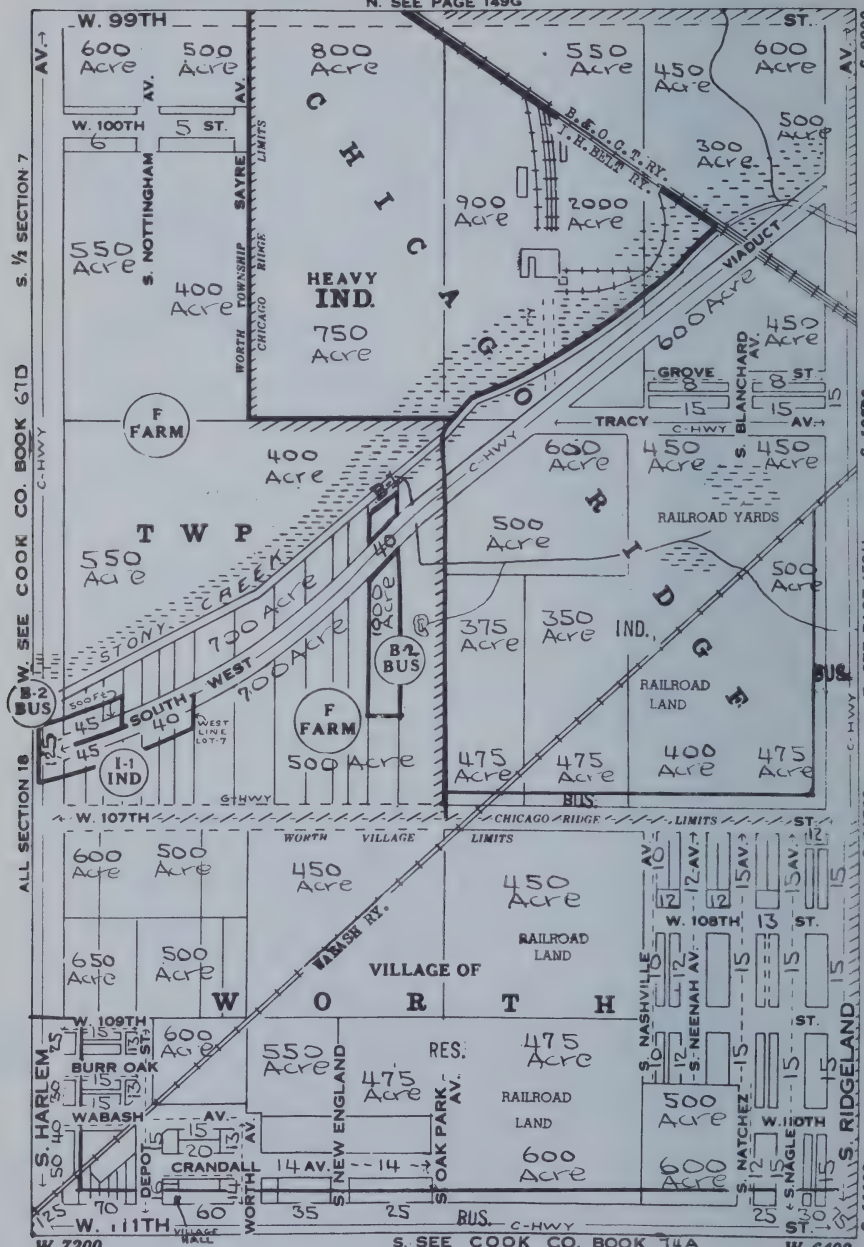

SW 7 Few $4/6,000 frame-No improvements-Most vacant
NW 18 Roadhouses-Acre tracts
SW 18 Village homes $5/10,000-No improvements
SE 7 Few $6/8,000 homes-Factory-Swampy
NE 18 Truck farms-Swampy
SE 18 $8/10,000 Frame-No improvements-Most vacant

T. 37 N.—R. 13 E. WORTH TWP.

N. SEE PAGE 149H

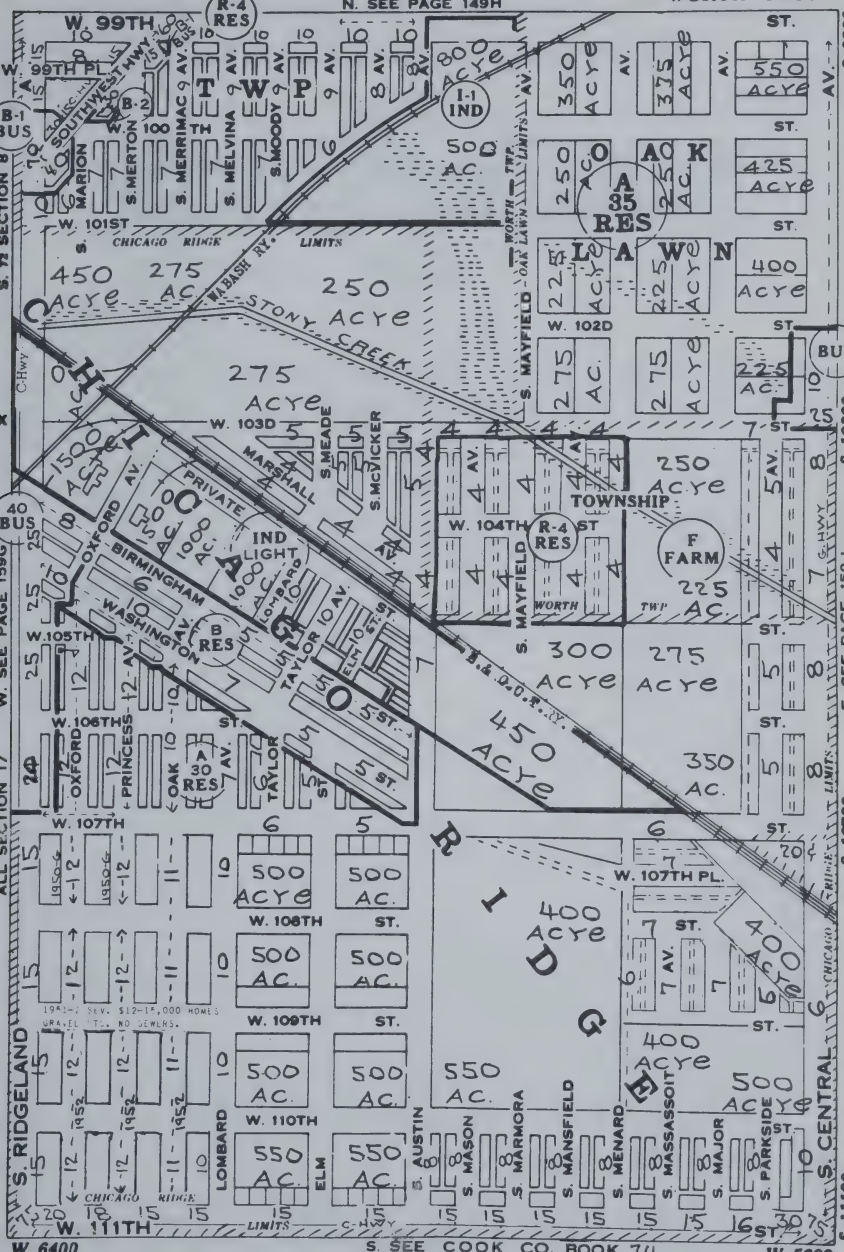

S. SEE COOK CO. BOOK 74

SW 8 Few $5,8,000 frame-No improvements-Most vacant
NW 17 $6/10,000 Homes-Most vacant-No improvements
SW 17 Truck farms-Few frame homes
SE 8 Truck farms-Parts swampy
NE 17 All vacant subs-No improvements
SE 17 All vacant subs-No improvements

Suburban Industrial Properties

SALES
WIEGEL & KILGALLEN
CO.

REALTORS BUILDERS

Industrial Sites — Factories — Warehouses
Built and Financed

3615 West 95th Street, Evergreen Park, Ill

Hilltop 5-1717 Evergreen Park 7825

T. 37 N.—R. 13 E. WORTH TWP.

N. SEE PAGE 149J

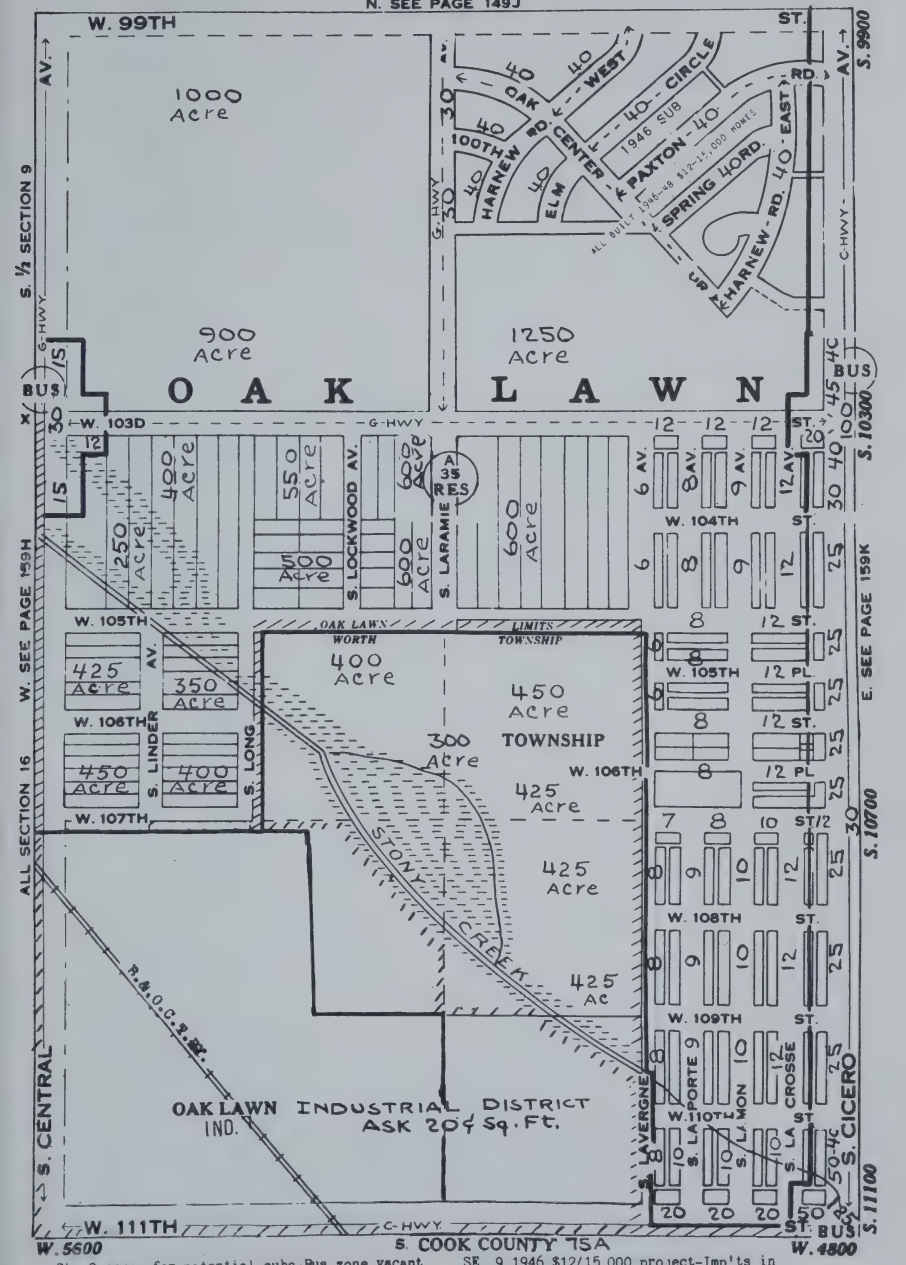

SW 9 Acres for potential subs-Bus zone vacant
NW 16 Acre tracts-Few frame homes
SW 16 Farms for potential subs.

SE 9 1946 $12/15,000 project-Imp'ts in
NE 16 1929 all vac subs-No improvements
SE 16 1929 all vac subs-No improvements

T. 37 N.—R. 13 E.
N. SEE PAGE 149K

WORTH TWP.

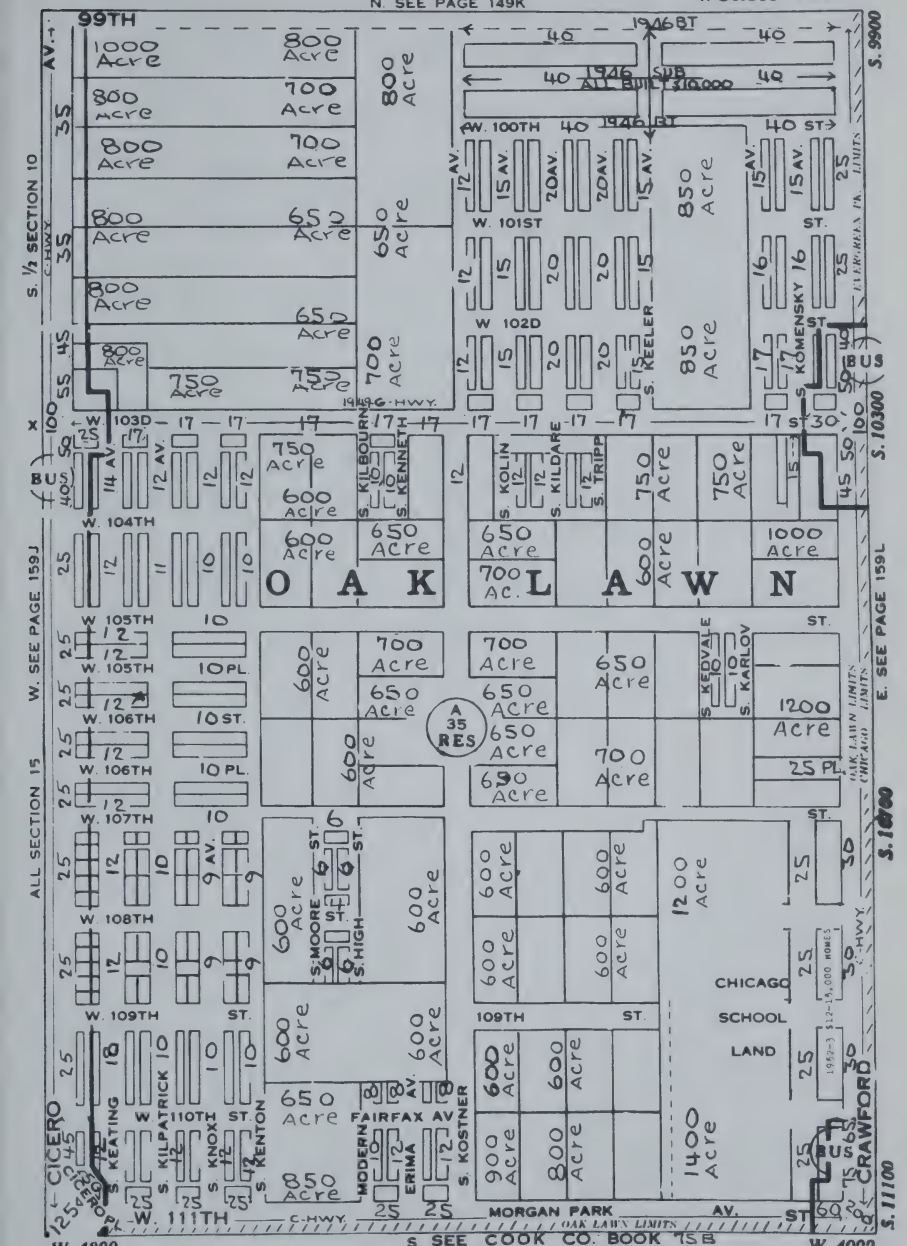

W. 4800
SW 10 Small truck farms
NW 15 1929 subs-Most vac.No imp'ts-Few frame
SW 15 1929 subs-Most Vac.No imp'ts-Few frame

SE 10 (S.½ 1929 $6/8,000 fr.)(N ½ 1947 $10/14,000)
NE 15 Small farms-Few $6/8,000 frame homes
SE 15 Small farms-Few $6/8,000 frame homes

FAST FRIENDLY LOAN SERVICE

Call A Loan Officer

TALMAN Federal SAVINGS
AND LOAN ASSOCIATION OF CHICAGO

55th and Kedzie Assets over $90 Million HEmlock 4-3322

Chicago Zoning Symbols

A	(RES) Single Family	**E**	(BUS) Specialty Shop
B	(DUP) Duplex Resid.	**F**	(BUS) Business Dist.
C	(APT) Group House	**G**	(COM) Commercial "
D	(APT) Apartment	**H**	(MFG) Manufacturing

I-(IND) Industrial District

LETTERS INDICATE USE → A 3 ← NUMBERS INDICATE VOLUME

WORTH TWP. T. 37 N.—R. 13 E. CHICAGO (Worth)

N. SEE PAGE 150

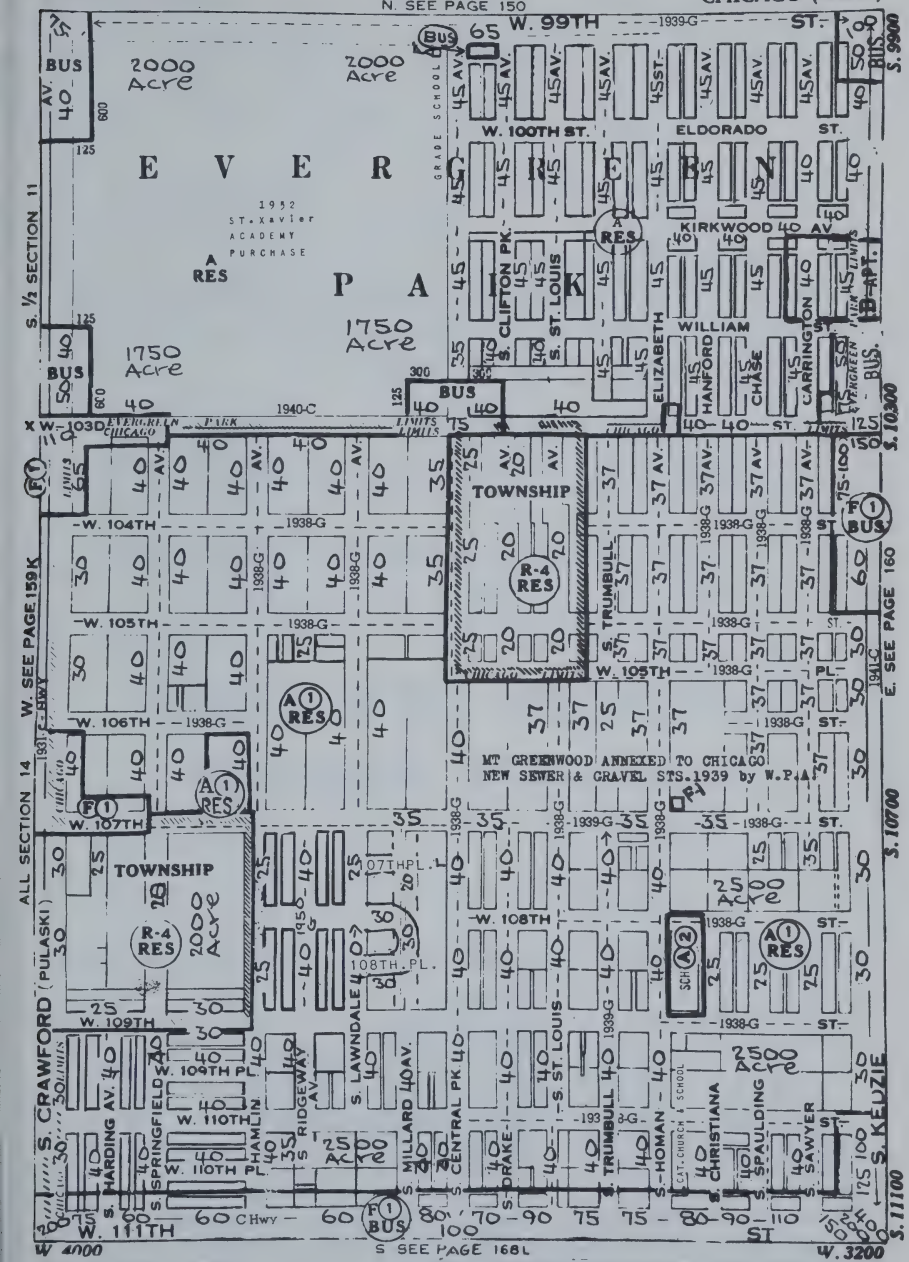

SW 11 160 acre all vacant
NW 14 Old 1939-42-47 $6/15,000 homes-Deep lots
SW 14 1939-42-47 $10/15,000 homes-All imp'ts in
SE 11 1939-42-47 $10/15M homes-½ vacant-Sewer/wster in
NE 14 Old 1939-42-47 $6/15M homes-Few lots-Imp'ts in
SE 14 Old 1939-42-47 $6/15,000 homes-Few lots-Imp'ts in

O'CONNOR REALTY CORPORATION

• Low Cost Homes •

Mortgages Insurance

10700 S. Western Ave. Phone BEverly 8-4481

60 YEARS

SERVING
CHICAGO MORTGAGE NEEDS

F. H. A. ✖ CONVENTIONAL ✖ INDUSTRIAL
G. I.

Brokers, Architects, Builders Invited

CHICAGO CITY BANK
AND TRUST COMPANY

WEntworth 6-8800 Halsted at Sixty-third

Member Federal Deposit Insurance Corporation

ALL PHONES BEVERLY 8-8100

WM. C. GROEBE & CO.
"THE HOUSE OF ACTION"

Renting
Property
Management

Fire and
Casualty
Insurance

COMPLETE REAL ESTATE SERVICE
2057 WEST 95TH STREET, AT HOYNE AVENUE
BEVERY HILLS AND SOUTH SUBURBAN PROPERTIES
PALOS OFFICE; 12243 HARLEM AVE-PALOS PK.1000

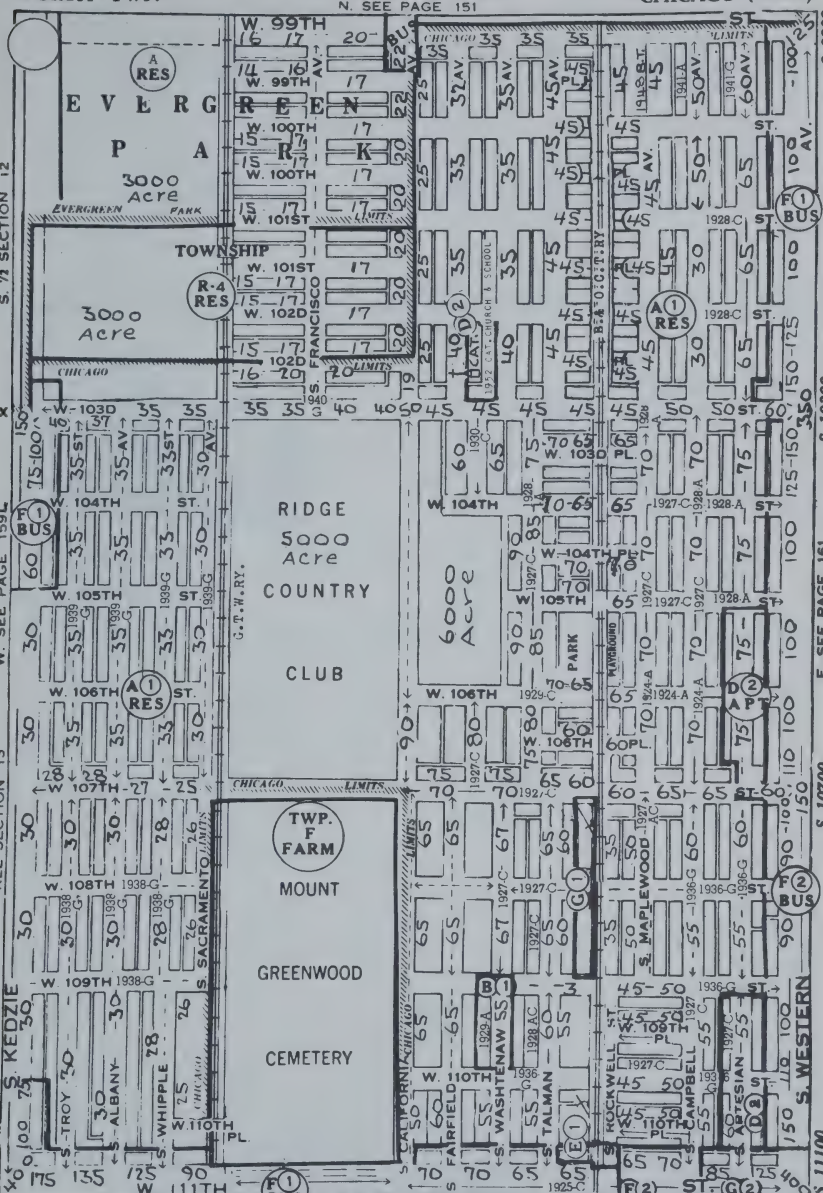

¼Sec	1	2	3	4	5	6	7	8	9	10	11	12	¼Sec	1	2	3	4	5	6	7	8	9	10	11	12
SW12	20	2			1		0	A	A	-	-	A	SE12	14	4	25.0	75.0	5	00.0	0	B	D	E	C	AFHJ
SW13	19	45	2.2	86.6	2	00.0	64	A	A	A	B	A86-DFJ	NE13	58	170	1.2	84.7	13	00.0	86	C	E	B	F	A87-HJ
SW13	25	248	46.3	64.9	29	00.0	62	D	F	C	B	A77-C7	SE13	46	161	30.2	57.8	24	00.0	68	C	D	C	F	A78-C8

JOHN R. O'CONNOR CO.

Since 1913

Real Estate — Building — Insurance

WESTERN AVENUE AT 102nd STREET

HILLTOP 5-4200

PRESTIGE . . .
REPUTATION . . .
CHARACTER . . .

Intangibles — can't be measured, can't be bought, but important to you when you buy or sell.

CONSULT **BLUE BOOK ADVERTISERS**

UNIT VALUES FOR 125ft. DEPTH. (RES. TABLE) (150FT.1.038) (175FT.1.073) (200FT.1.106) T. 37 N.—R. 14 E. N. SEE PAGE 152

CHICAGO (Calumet)

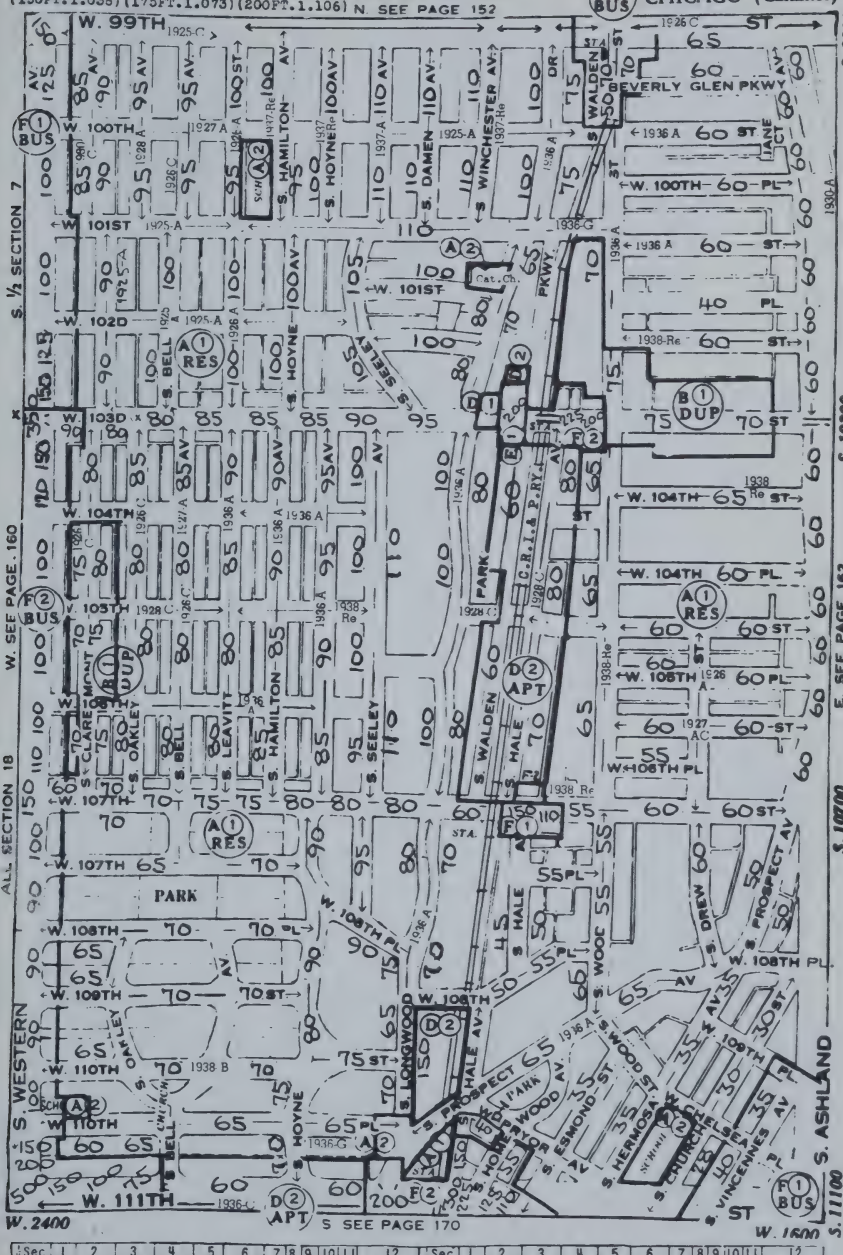

Sec	1	2	3	4	5	6	7	8	9	10	11	12	Sec	1	2	3	4	5	6	7	8	9	10	11	12
SW 7	83	374	13.7	89.8	5	00.0	62	C	E	C	G	A93-DBJ	SE 7	76	463	56.4	76.2	26	0.2	53	E	F	C	E	A94-BDJ
NW18	91	471	22.9	79.2	8	00.0	50	D	F	C	G	A97-BDC	NE18	60	673	51.1	49.3	11	0.1	55	E	E	C	E	A95-DBJ
SW18	75	396	64.8	77.0	6	00.0	48	F	F	C	-	A92-BCD	SE18	57	533	58.2	52.9	28	2.3	45	F	F	C	-	A86-BDC

Unit values are for 125 ft. in depth.
See depth tables in front of book.

T. 37 N.—R. 14 E.

N. SEE PAGE 153

CHICAGO (Calumet)

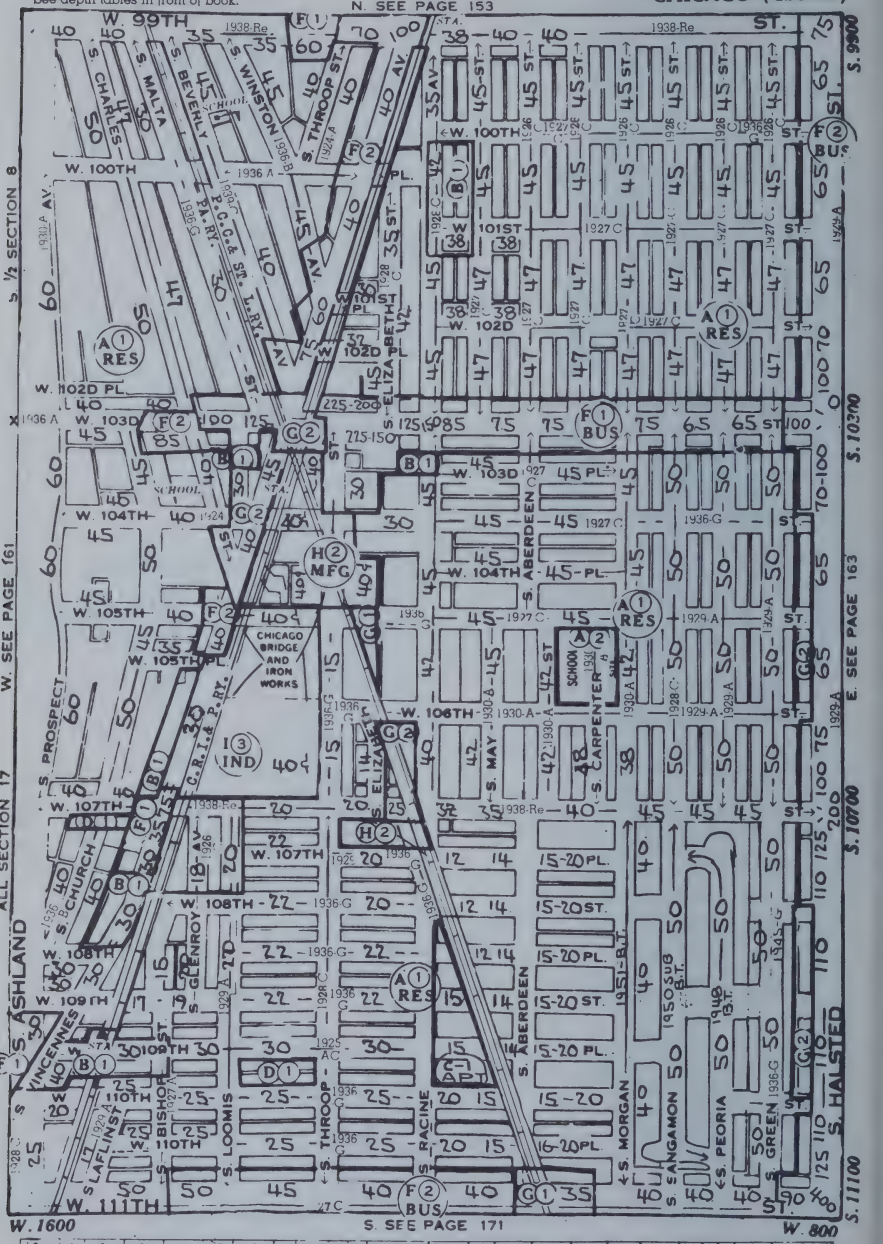

Sec	1	2	3	4	5	6	7	8	9	10	11	12	Sec	1	2	3	4	5	6	7	8	9	10	11	12
SW 8	53	537	71.6	60.0	52	0.4	44	F	F	D	C	A80-D9	SE 8	38	604	25.0	61.3	7	0.2	78	C	F	C	D	A79-D6
SW17	41	311	63.7	69.1	75	0.3	48	E	F	C	C	A83-D6	NE17	33	394	33.9	58.1	6	00.0	80	D	E	D	D	A82-CHD
SW17	27	565	43.5	56.1	64	82.3	65	E	F	C	-	K82-A14	SE17	28	43	38.5	37.2	6	59.5	64	D	F	C	C	K59-A31

T. 37 N.—R. 14 E.

CHICAGO (Calumet)

N. SEE PAGE 154

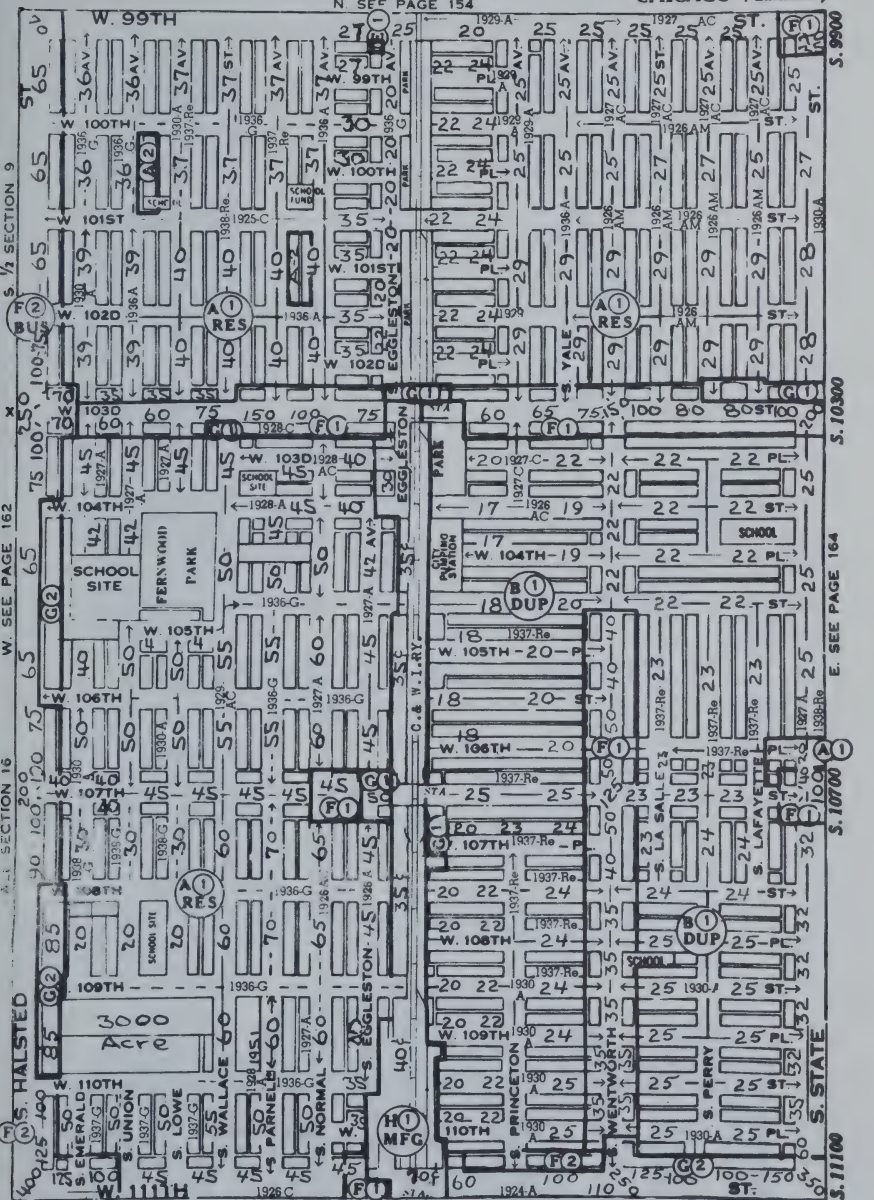

Sec	1	2	3	4	5	6	7	8	9	10	11	12	Sec	1	2	3	4	5	6	7	8	9	10	11	12
SW 9	34	523	50.5	66.0	21	00.0	73	E	F	C	C	A80-CBD	SE 9	34	751	13.0	69.9	15	00.0	78	D	F	D	-	A64-C9
NW 16	34	390	32.4	63.8	27	00.0	77	C	E	C	F	A71-C3	NE 16	29	1069	76.2	63.1	61	00.0	74	F	F	C	-	A53-C9
SW 16	39	345	8.0	67.5	17	00.0	79	C	F	D	F	A72-C8	SE 16	28	1260	90.3	54.2	71	00.0	64	F	F	C	-	A57-CD

Telephone PUllman 5-5000

TENINGA & CO.

REAL ESTATE - MANAGEMENT - LOANS - INSURANCE

10835 South Michigan Avenue

Consult Our Advertisers

THEY HAVE YEARS OF NEIGHBORHOOD EXPERIENCE

Chicago Zoning Symbols

A (RES)	Single Family	E (BUS)	Specialty Shop
B (DUP)	Duplex Resid.	F (BUS)	Business Dist.
C (APT)	Group House	G (COM)	Commercial "
D (APT)	Apartment	H (MFG)	Manufacturing

I-(IND) Industrial District

LETTERS INDICATE USE → A 3 ← NUMBERS INDICATE VOLUME

REAL ELMER G. ESTATE

OLSON

604 EAST 103RD STREET
Near Illinois Central R.R. Station.

PUllman 5-3760

T. 37 N.—R. 14 E. CHICAGO (Hyde Park)

N. SEE PAGE 155

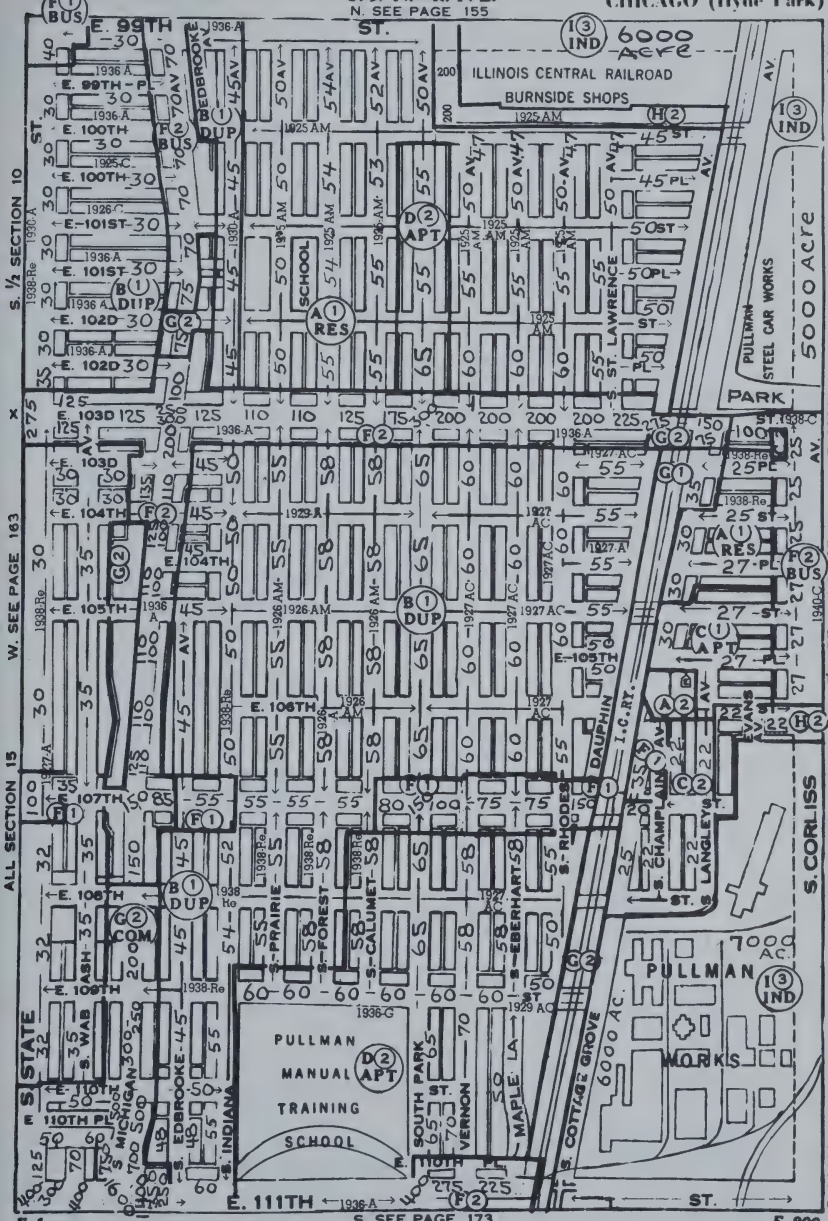

¼Sec	1	2	3	4	5	6	7	8	9	10	11	12	¼Sec	1	2	3	4	5	6	7	8	9	10	11	12
SW10	33	697	43.0	52.9	30	00.0	73	D	F	C	D	A66-HDC	SE10	39	166	4.6	22.9	13	00.0	86	C	B	C	D	A71-H16
NW15	29	751	77.4	45.7	63	00.0	61	F	F	C	D	A53-H19	NE15	32	273	57.9	49.8	21	00.0	59	F	F	C	D	A63-E16
SW15	33	1104	80.4	34.0	130	00.0	45	F	F	C	C	A57-GC	SE15	38	600	77.7	18.8	7	00.0	23	H	F	C	-	A78-EDC

T. 37 N.—R. 14 E. CHICAGO (Hyde Park)

N. SEE PAGE 156

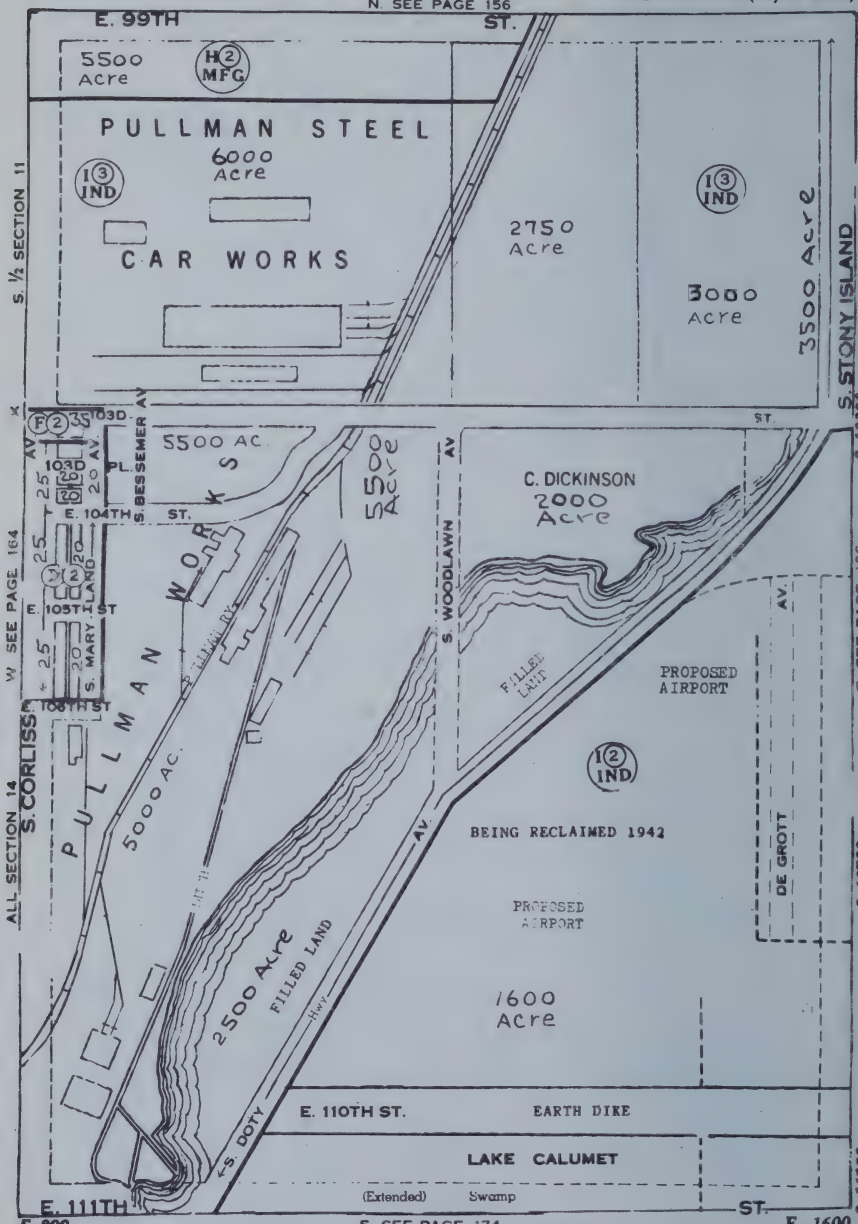

¼Sec	1	2	3	4	5	6	7	8	9	10	11	12	¼Sec	1	2	3	4	5	6	7	8	9	10	11	12
SW11	Pullman Co. Works												SE11					2							
NW14	16	253	100.	20.6	6	00.0	11	H	F	C	-	A57-E6	NE14	Vacant - Reclaimed land											
SW14	Pullman Co. Works												SE14	Reclaimed land - proposed airport											

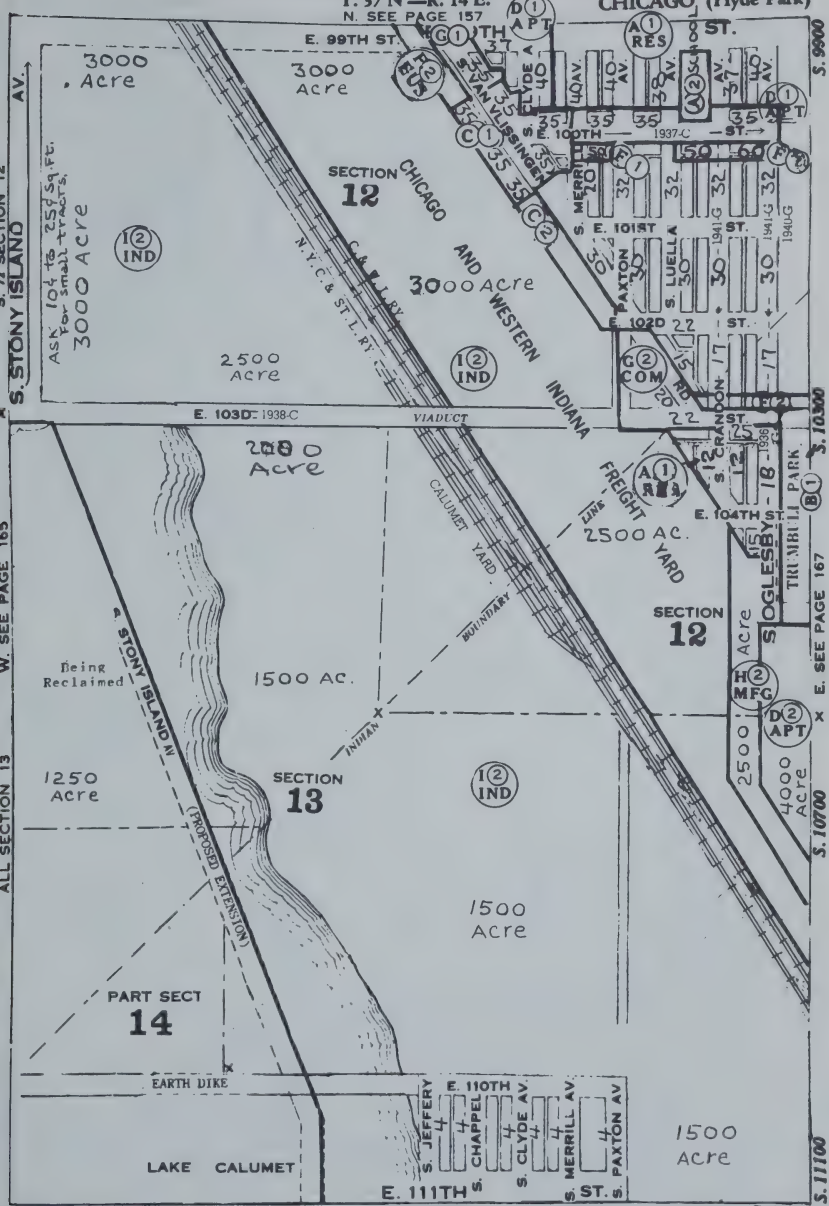

Sec	1	2	3	4	5	6	7	8	9	10	11	12
SW12		Vacant										
NW13		Vacant - Reclaimed Land										
SW13		Vacant - Acres										

Sec	1	2	3	4	5	6	7	8	9	10	11	12
SE12	30	13	00.0	46.2	0	00.0	80	D	F	D	-	F54-AE
NE13	26	102	00.0	00.0	0	00.0	-	A	-	B	-	A81-C5
SE13	24	5	00.0	20.0	12	00.0	-			B	-	A80-J20

T. 37 N.—R. 15 E.

N. SEE PAGE 158

CHICAGO (Hyde Park)

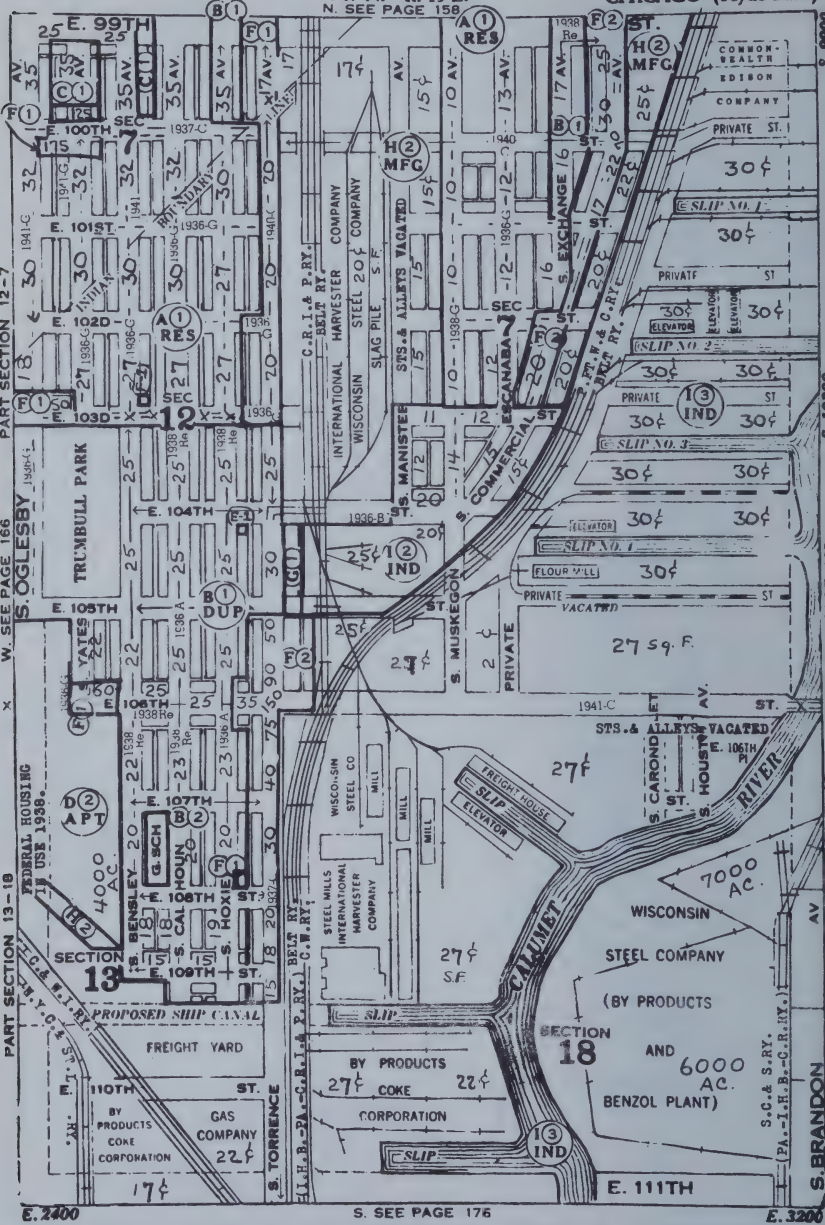

Sec	1	2	3	4	5	6	7	8	9	10	11	12	Sec	1	2	3	4	5	6	7	8	9	10	11	12
NW12	26	95	10.6	62.1	31	00.0	72	D	E	C	-	A55-D14	NE 7	22	268	82.1	34.7	32	3.8	52	H	F	D	-	A56-D14
SW12	25	619	68.5	35.2	79	00.7	43	F	F	B	-	A60-F12	SE 7	24	24	94.1	54.2	11	0.0	67	H	F	D	-	A39-H10
13	20	392	79.5	23.0	66	12.6	37	G	F	B	-	A43-F10	NE18							62					

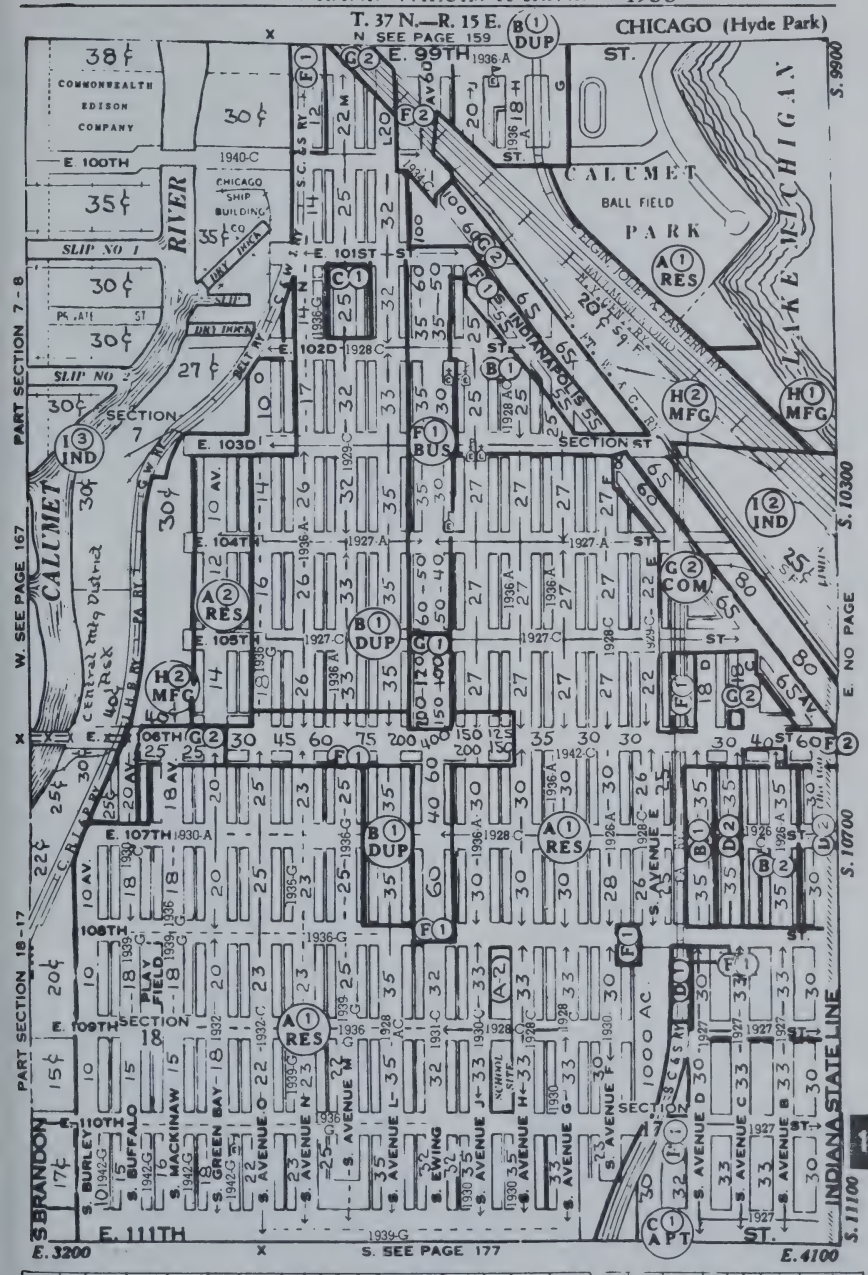

Sec	1	2	3	4	5	6	7	8	9	10	11	12	Sec	1	2	3	4	5	6	7	8	9	10	11	12
NW 7	26	535	93.7	41.9	89	00.0	46	H	F	C	C	A70-D8	NE 8	29	263	79.0	51.7	44	00.0	48	F	F	D	-	A73-C8
SW 7	25	754	87.7	50.3	118	00.0	41	G	F	C	C	A69-D14	SE 8	32	771	68.3	58.5	62	00.0	50	F	F	C	C	A68-DC
NW 18	23	341	79.5	55.4	13	00.0	49	G	F	C	D	A54-D14	NE 17	32	351	61.8	56.7	9	00.3	55	E	F	C	D	A73-D2

T. 37 N.—R. 12 E. PALOS TWP.

NORTH SEE COOK COUNTY BOOK 66D

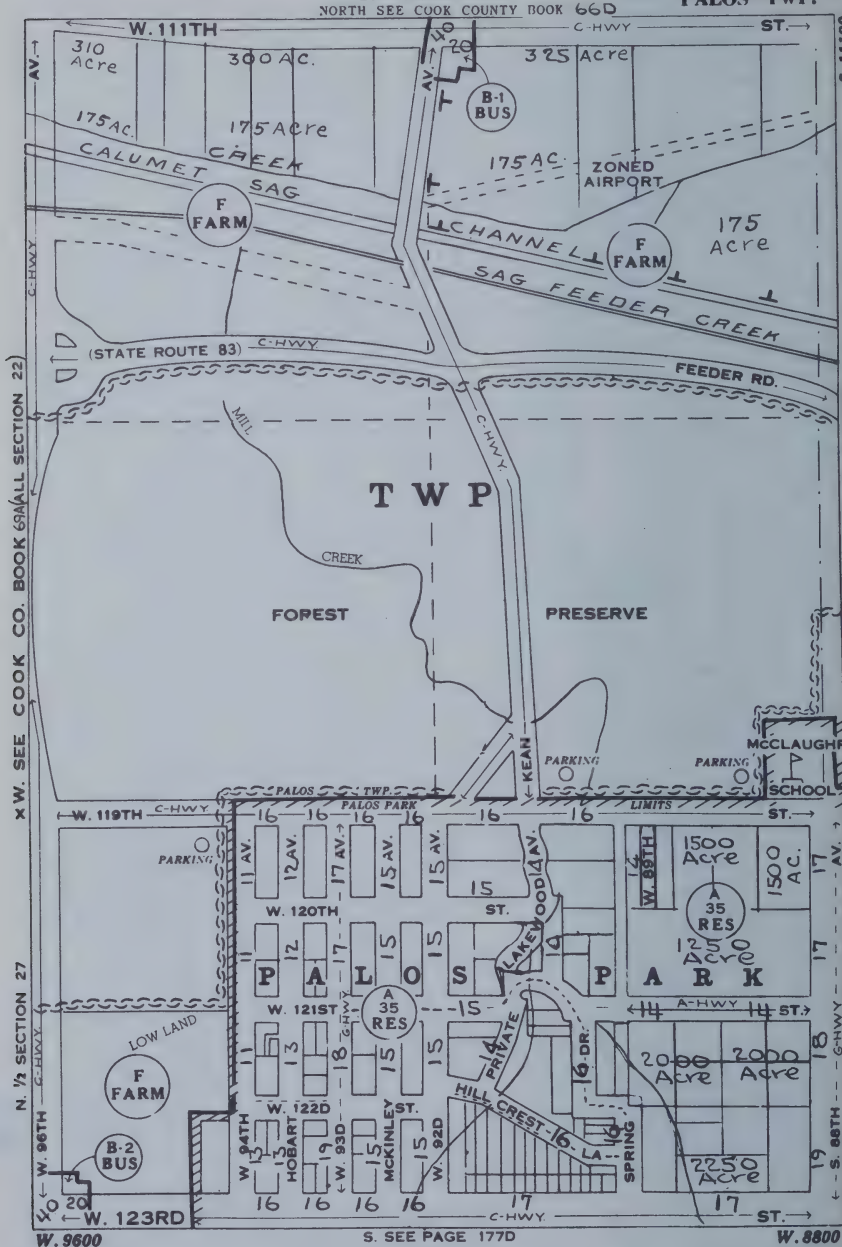

NW 22 Truck farms-Hilly
SW 22 Forest Preserve-Hilly
NW 27 Small estates $10/25,000-Wooded-Hilly

NE 22 Truck farms-Hilly
SE 22 Forest Preserve-Hilly
NE 27 Small estates-Wooded-Hilly

T. 37 N.—R. 12 E. PALOS TWP.

NORTH SEE COOK COUNTY BOOK 67C

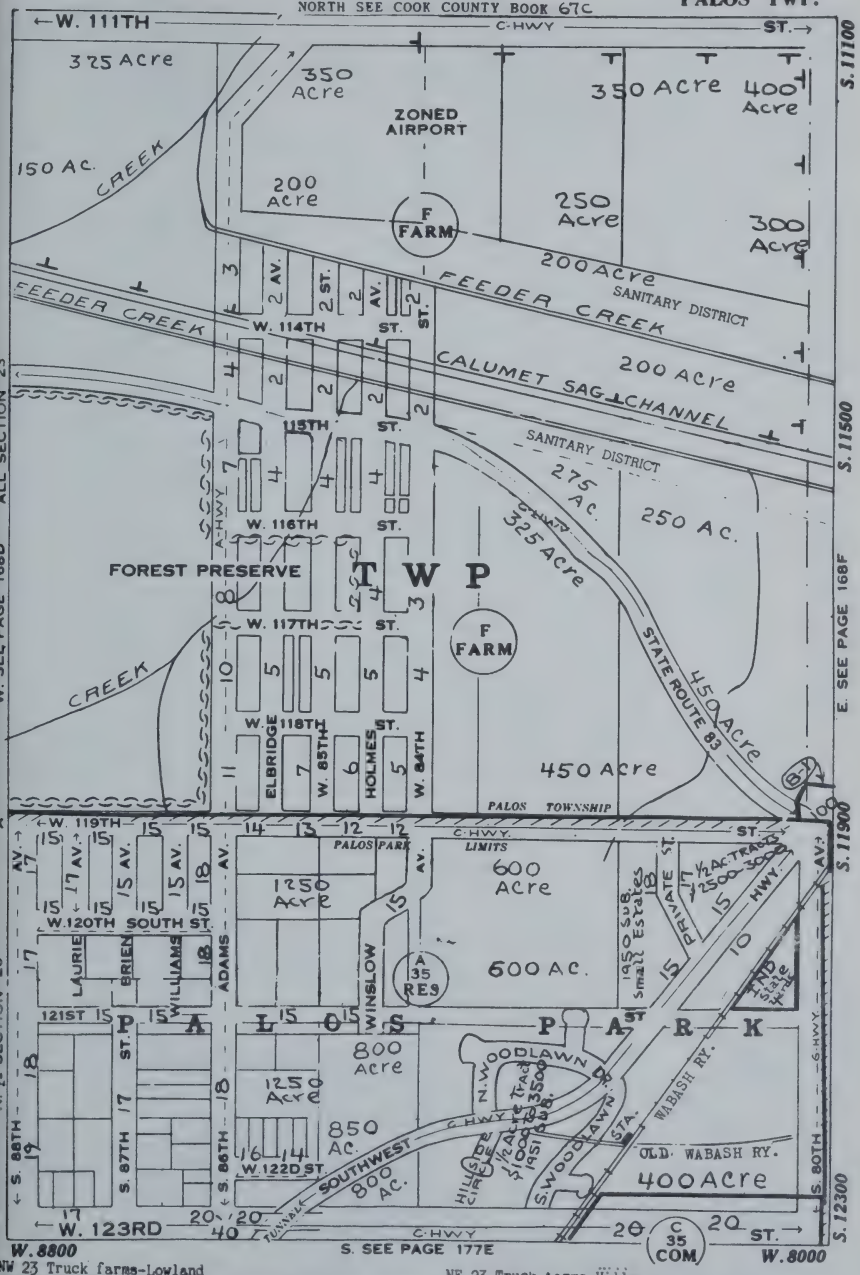

NW 23 Truck farms-Lowland
SW 23 Few $4/6,000 frame-Most vacant-No improvements
NW 26 Small estates $10/25,000-Hilly-Wooded

NE 23 Truck farms-Hilly
SE 23 Wooded and hilly-Acres for subs
NE 26 Wooded and hilly-Acres for subs

T. 37 N.—R. 12 E. PALOS TWP.

NORTH SEE COOK COUNTY BOOK 67D

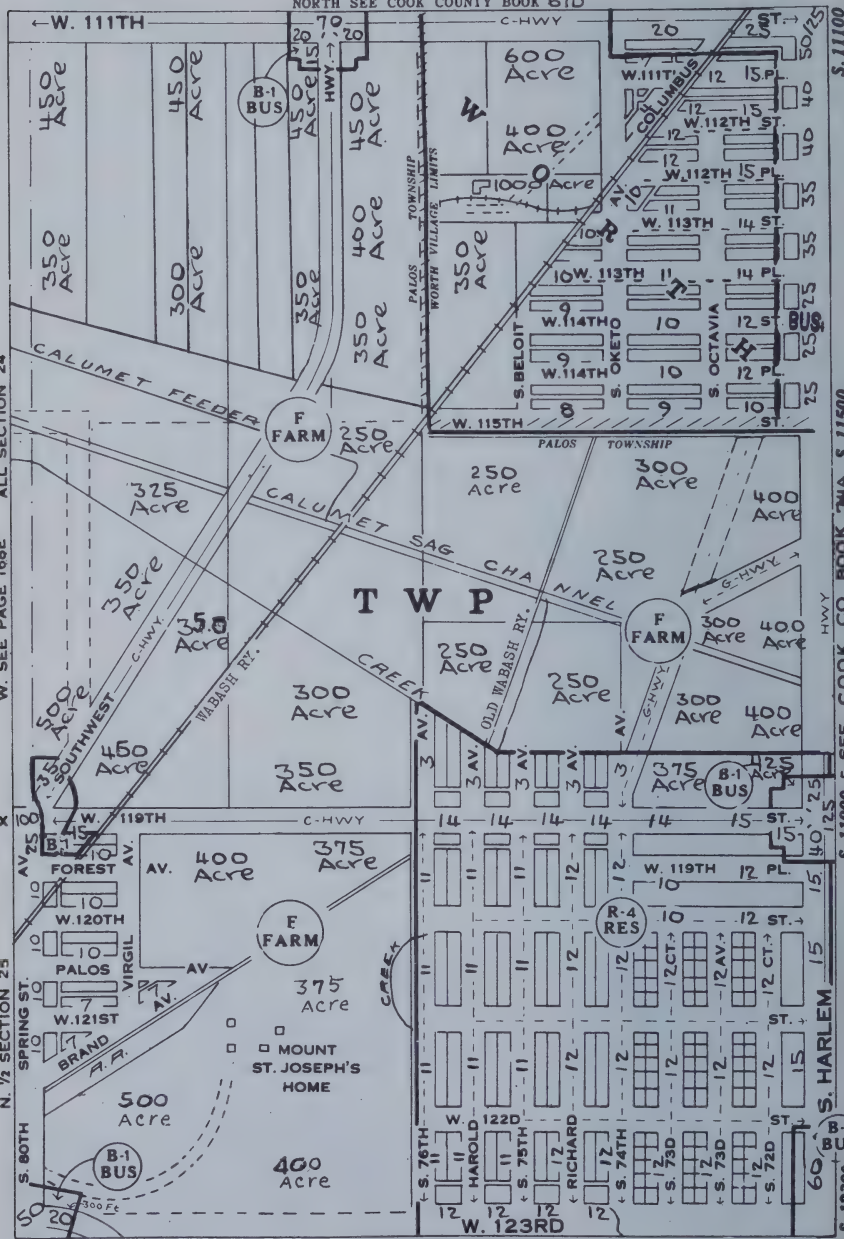

NW 24 Truck farms-Hilly-Business zone vacant
SW 24 Truck farms-Hilly
NW 25 1929 sub Mostvacant -R.E.office-Stables
NE 24 1929 All vacant sub-Wooded-Hilly
SE 24 Truck farms-Lowland-Swampy
NE 25 $7/12,000 Frame 1939 sub-No sewer/water

WORTH TWP. T. 37 N.—R. 13 E. CHICAGO (Worth)

N. SEE PAGE 159L

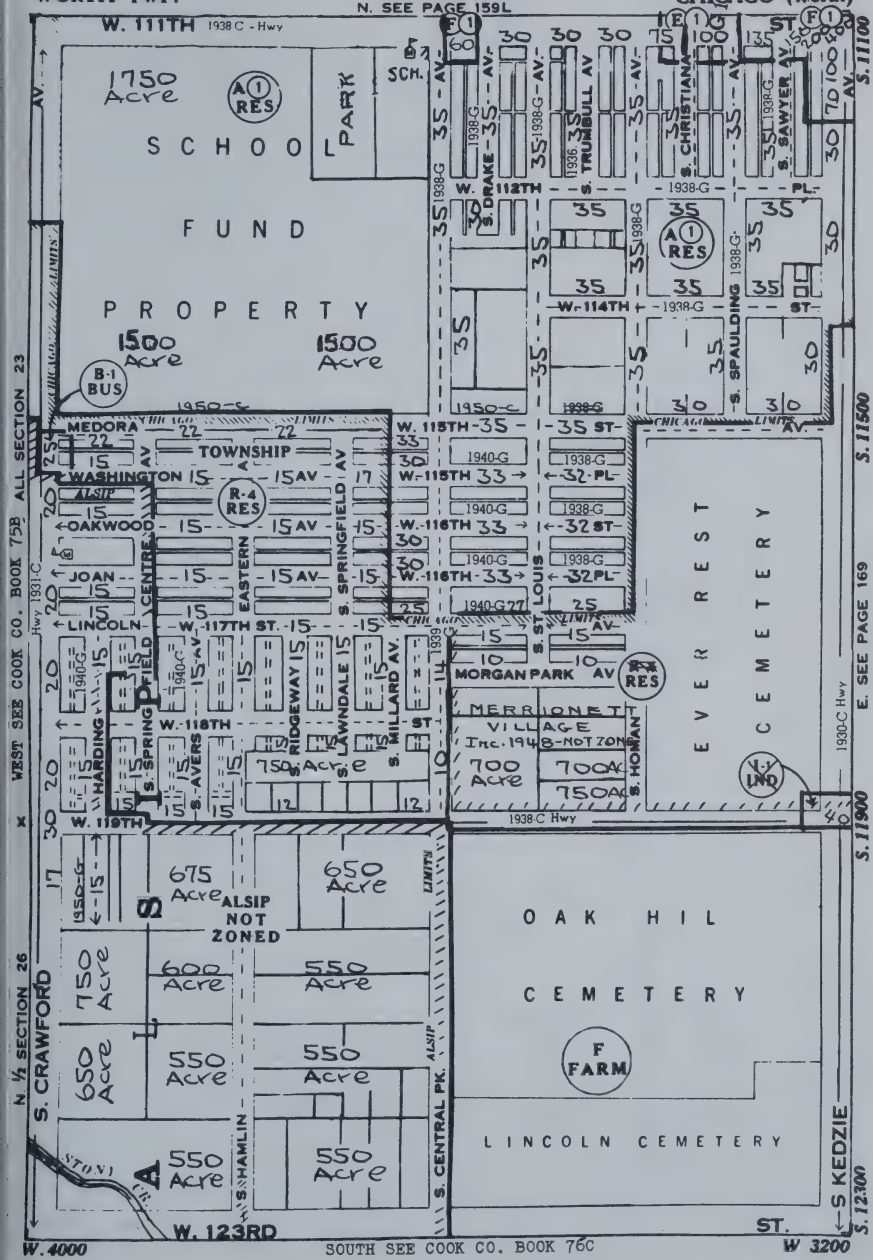

SOUTH SEE COOK CO. BOOK 76C

NW 23 160 Acres-All vacant-One school
SW 23 1940 $8/10,000 Frame-No sewer/water
NW 26 Acre tracts-Few $6/8,000 frame

NE 23 Old 1939-42-47 $6/12,000 homes-Few lots
SE 23 1940-47 $8/12,000 homes-½ vacant-Sewer/water
NE 26 160 Acres Cemetery

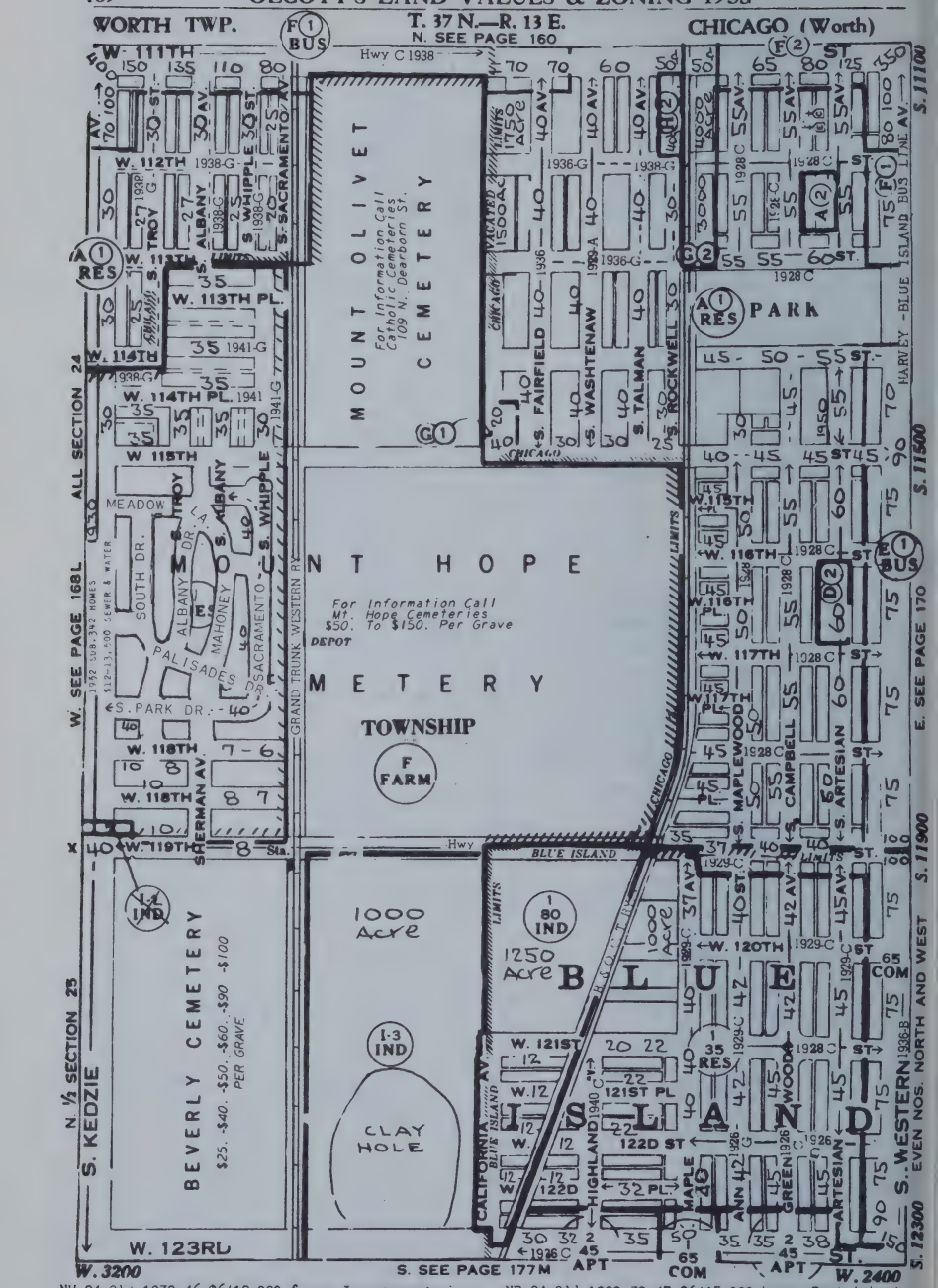
WORTH TWP.
T. 37 N.—R. 13 E.
N. SEE PAGE 160
CHICAGO (Worth)
W. 111TH
W. 112TH
W. 113TH PL.
W. 114TH
W. 114TH PL.
W. 115TH
W. 116TH
W. 117TH
W. 118TH
W. 119TH
W. 120TH
W. 121ST
121ST PL
122D ST
122D
W. 123RD
W. 3200
W. 2400
S. SEE PAGE 177M
W. SEE PAGE 168L
E. SEE PAGE 170
ALL SECTION 24
N. ½ SECTION 25
S. 11100
S. 11500
S. 11900
S. 12300
EVEN NOS. NORTH AND WEST
HARVEY - BLUE ISLAND BUS LINE
MOUNT OLIVET CEMETERY
For Information Call Catholic Cemeteries 109 N. Dearborn St.
MOUNT HOPE CEMETERY
For Information Call Mt. Hope Cemeteries $50. To $150. Per Grave
TOWNSHIP FARM
BEVERLY CEMETERY
$25. -$40. -$50. -$60. -$90 -$100 PER GRAVE
BLUE ISLAND
1250 Acre
1000 Acre
CLAY HOLE
PARK
GRAND TRUNK WESTERN RY.
DEPOT
BLUE ISLAND
S. WHIPPLE
S. SACREMENTO
S. ALBANY
S. TROY
S. FAIRFIELD
S. WASHTENAW
S. TALMAN
S. ROCKWELL
S. MAPLEWOOD
S. CAMPBELL
S. ARTESIAN
S. WESTERN
S. KEDZIE
S. PARK DR.
SOUTH DR.
MEADOW
ALBANY DR.
MAHONEY
PALISADES DR.
SHERMAN AV.
CALIFORNIA AV.
HIGHLAND
MAPLE
ANN
GREEN WOOD
ARTESIAN
Hwy C 1938
Hwy
Sta.
APT
COM
LIMITS
CHICAGO
I.C.R.R.
B.&O.C.T.R.R.
NW 24 Old 1939-46 $6/12,000 frame- Improvements in
SW 24 Cemetery-All 1952 (342 HOMES $12-13,000 SEW-ts
NW 25 Cemetery-Brick yard
NE 24 Old 1929-39-47 $6/15,000 homes-East ½ best
SE 24 1929 sub-1 1952 SEY.$15-20,000-ALL IMP'TS IN.
NE 25 1929-39-47 $8/20,000 Homes-Few lots

Unit values are for 125 ft. in depth.
See depth tables in front of book.

T. 37 N.—R. 14 E.
N. SEE PAGE 161

CHICAGO (Calumet)

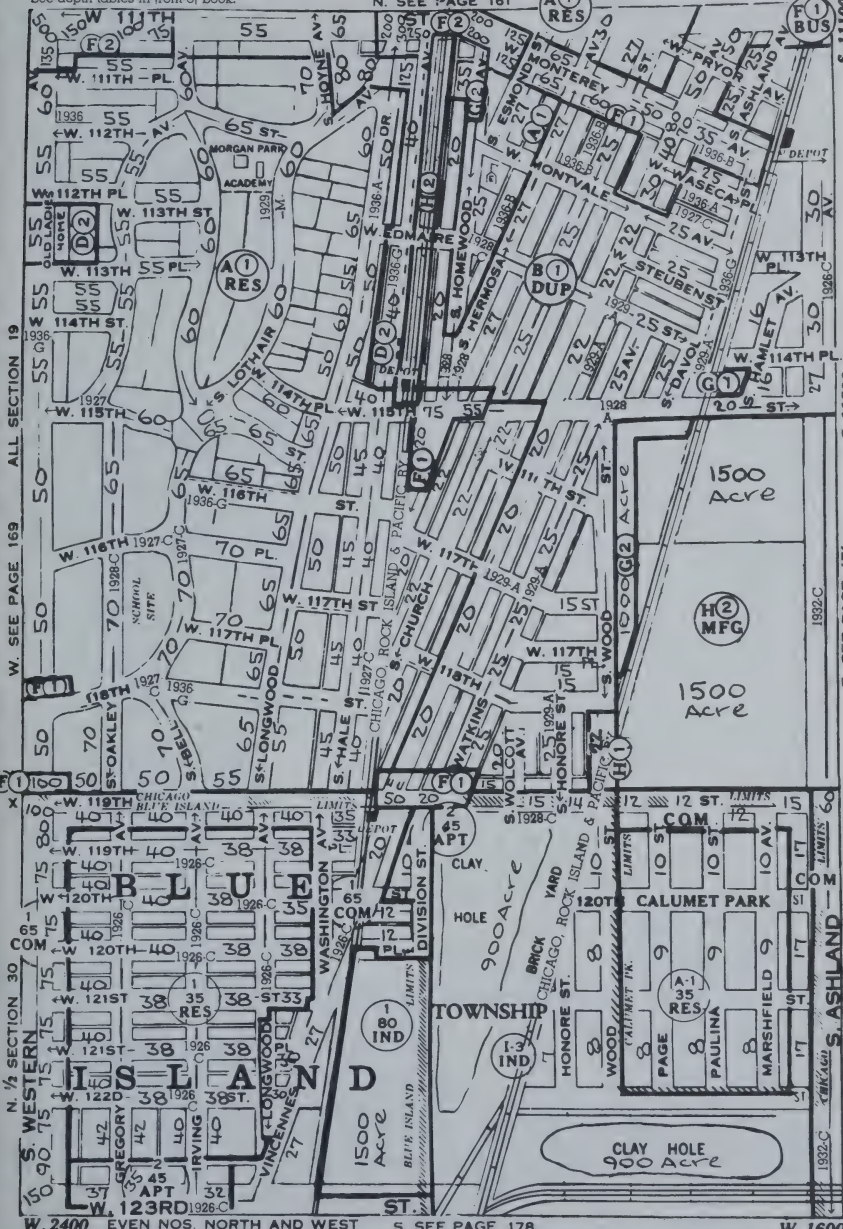

Sec	1	2	3	4	5	6	7	8	9	10	11	12	Sec	1	2	3	4	5	6	7	8	9	10	11	12
NW19	62	503	57.0	48.5	20	00.0	49	E	F	C	-	A91-BC	NE19	34	540	58.9	50.4	38	37.4	56	E	F	C	-	A57-K37
SW19	60	226	13.8	59.7	2	00.0	54	C	E	C	E	A90-D2	SE19	21	191	61.9	63.9	11	54.3	51	F	F	D	-	K54-A44
NW30	Class B-C-D-Few 1941 G-I-Nat. White												NE30	Class A-B-C-Most Vac-Polish-Nat. White											

T. 37 N.—R. 14 E.
N. SEE PAGE 162

CHICAGO (Calumet)

W. 111TH
W. 112TH
W. 113TH
W. 114TH
W. 115TH
W. 116TH Subdivision restricted by deed to (White)(Residential)(Apt)
W. 117TH
W. 118TH
W. 119TH
W. 120TH
W. 121ST
W. 123RD
S. HAMLET AV.
S. ASHLAND
S. HALSTED
S. ELIZABETH
S. THROOP
S. ADA
S. GREEN
S. LAFLIN
S. JUSTINE
S. BISHOP
S. LOOMIS
S. RACINE
S. MAY
S. ABERDEEN
S. CARPENTER
S. MORGAN
S. SANGAMON
S. PEORIA
S. GREEN
WEST PULLMAN
ILLINOIS CENTRAL ELECTRIC RY.
C. W. P. & S. RY.
P. C. C. & St. L. RY.
C. R. I. & P. RY.
ELEC. RY.
DEPOT
CHICAGO CALUMET PK. LIMITS
W. 113TH ST.
W. 115TH PL.
ALL SECTION 20
N ½ SECTION 29
W. SEE PAGE 170
E. SEE PAGE 172
S. SEE PAGE 179
W. 1600
W. 800
S. 11100
S. 11500
S. 11900
S. 12300
1750 Acre
1200 Acre
1500 Acre
1750 Acre
17¢ S.F.
17¢ Sq.F
17¢ S.F
17¢ Sq.F.
20¢
22¢
INTERNATIONAL Lumber
HARVESTER CO yard
J. H. WILLIAMS MFG. CO
INTERNATIONAL HARVESTER CO
CARTER WHITE LEAD CO.
RECORD MFG CO
122D

Sec	1	2	3	4	5	6	7	8	9	10	11	12	Sec	1	2	3	4	5	6	7	8	9	10	11	12
NW20	26	373	33.9	58.2	18	96.8	55	D	F	C	C	K96-A3	NE20	25	234	21.9	54.3	11	13.9	50	D	F	D	-	A83-K14
SW20					21								SE20	21	255	82.1	44.3	39	0.8	74	F	F	D	-	A34-E22
NW29	16	69	70.7	53.6	39	11.9	57	E	F	C	-	A31-E27	NE29	22	128	61.6	46.9	201	00.0	63	F	F	C	-	A37-H27

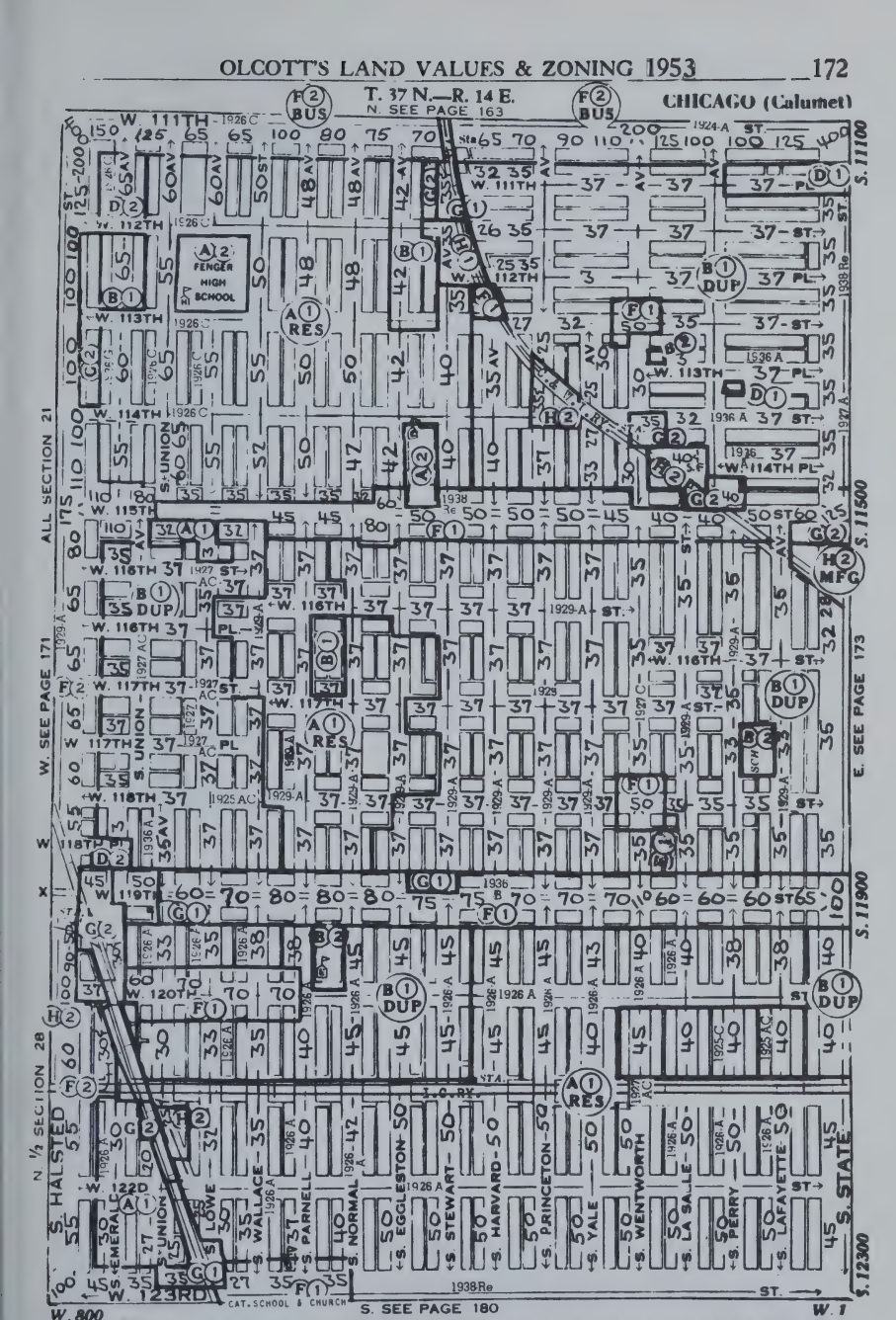

Sec	1	2	3	4	5	6	7	8	9	10	11	12	Sec	1	2	3	4	5	6	7	8	9	10	11	12
NW21	42	668	44.2	68.4	20	00.0	74	D	F	C	F	A73-C9	NE21	31	1262	89.3	48.3	89	00.0	62	G	F	D	C	A63-C8
SW21	32	942	68.4	55.6	47	00.0	64	E	F	C	C	A65-D7	SE21	27	1229	87.0	46.9	79	00.1	59	G	F	C	C	A54-F18
NW28	29	1174	78.4	44.1	141	00.0	64	G	F	C	-	A58-E14	NE28	36	736	42.0	61.3	21	00.0	68	D	F	C	C	A67-E11

JAMES E.
GALLAGHER & Co
REALTORS
PROPERTY MANAGEMENT
SALES ✣ INSURANCE ✣ LOANS
461 E. 111th St. Chicago PUllman 5—7400

"Open Monday and Friday Evenings 6 to 8"
LOANS ON REAL ESTATE
Brokers and Contractors Cooperation Invited
Also act in all Trust Capacities
PULLMAN TRUST & SAVINGS BANK
400 E. 111th St. Chicago 28, Ill.
Telephone PUllman 5-7260

Chicago Zoning Symbols

A(RES) Single Family **E**(BUS) Specialty Shop
B(DUP) Duplex Resid. **F**(BUS) Business Dist.
C(APT) Group House **G**(COM) Commercial "
D(APT) Apartment **H**(MFG) Manufacturing
I-(IND) Industrial District

LETTERS NUMBERS
INDICATE USE → (A) (3) ← INDICATE VOLUME

T. 37 N.—R. 14 E.
N. SEE PAGE 164

CHICAGO (Hyde Park)

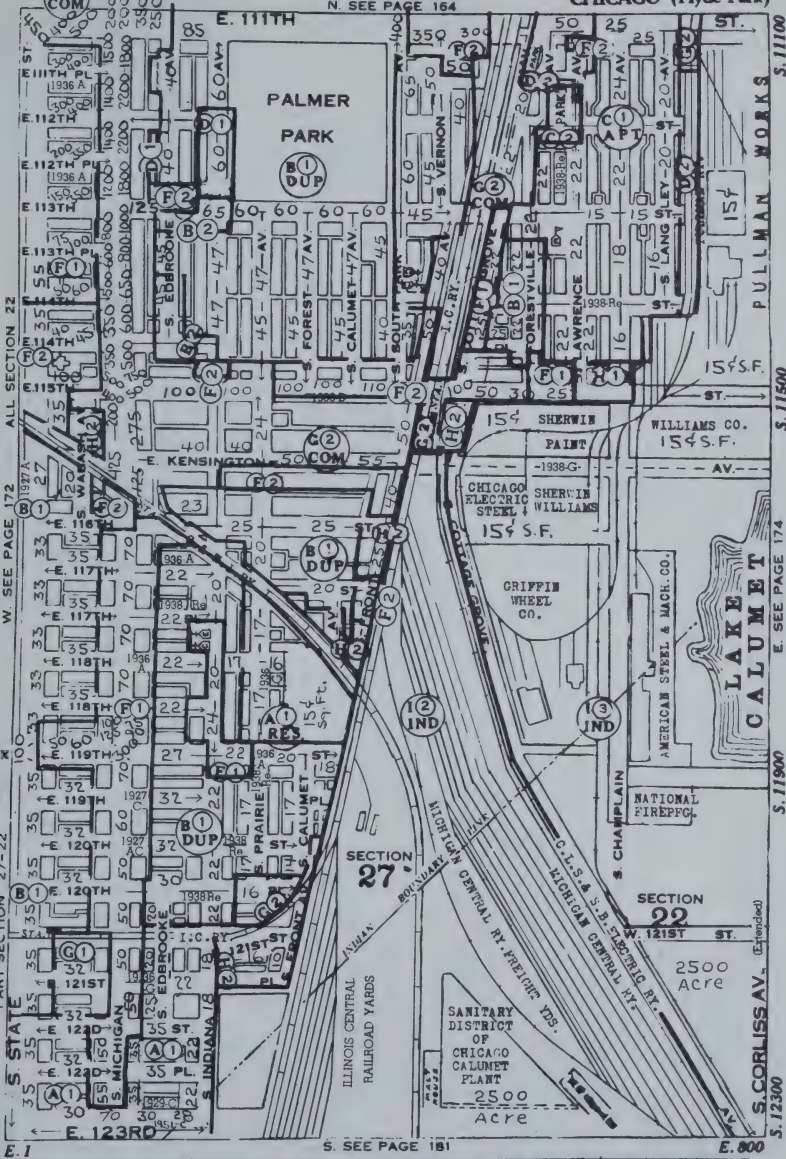

Sec	1	2	3	4	5	6	7	8	9	10	11	12	Sec	1	2	3	4	5	6	7	8	9	10	11	12
NW22	35	1057	92.6	38.5	192	0.3	48	F	F	C	-	A62-CF	NE22	28	1474	93.2	31.8	87	0.3	31	H	F	C	-	A49-F21
SW27	22	1197	92.8	33.4	281	2.8	47	G	F	D	-	F38-A37	SE22					63							
NW27	23	526	82.3	43.0	56	00.0	65	F	F	C	C	A41-E38	NE22	11	6	100.	00.0	15	00.0	-	H	-	E	-	Mixed

T. 37 N.—R. 14 E.
N SEE PAGE 165

CHICAGO (Hyde Park

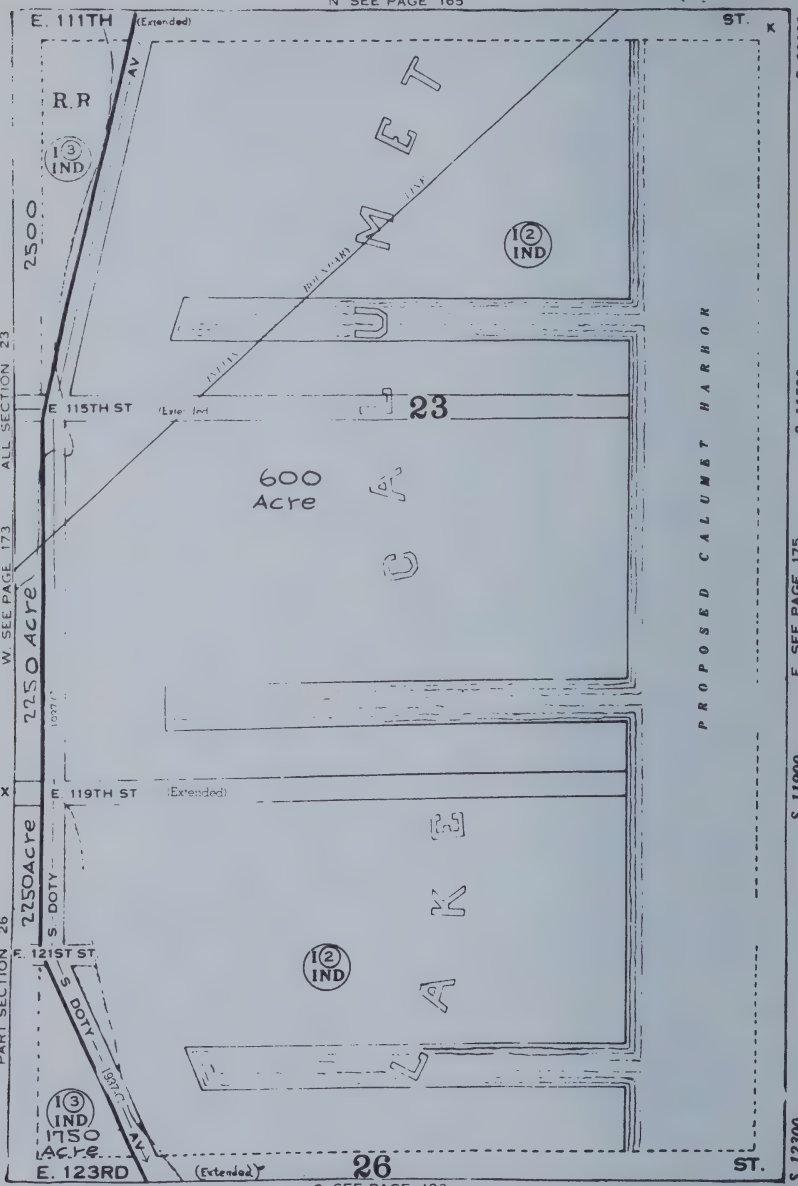

¼Sec	1	2	3	4	5	6	7	8	9	10	11	12	¼Sec	1	2	3	4	5	6	7	8	9	10	11	12
NW23													NE23		Lake										
SW23	10	1			1			H	-	G	-	C	SE23		Lake										
NW26	6	4	100.0	100.	0	00.0	100	H	D	-	-	A50-225	NE26		Lake										

T. 37 N.—R. 14 E. CHICAGO (Hyde Park)

N. SEE PAGE 166

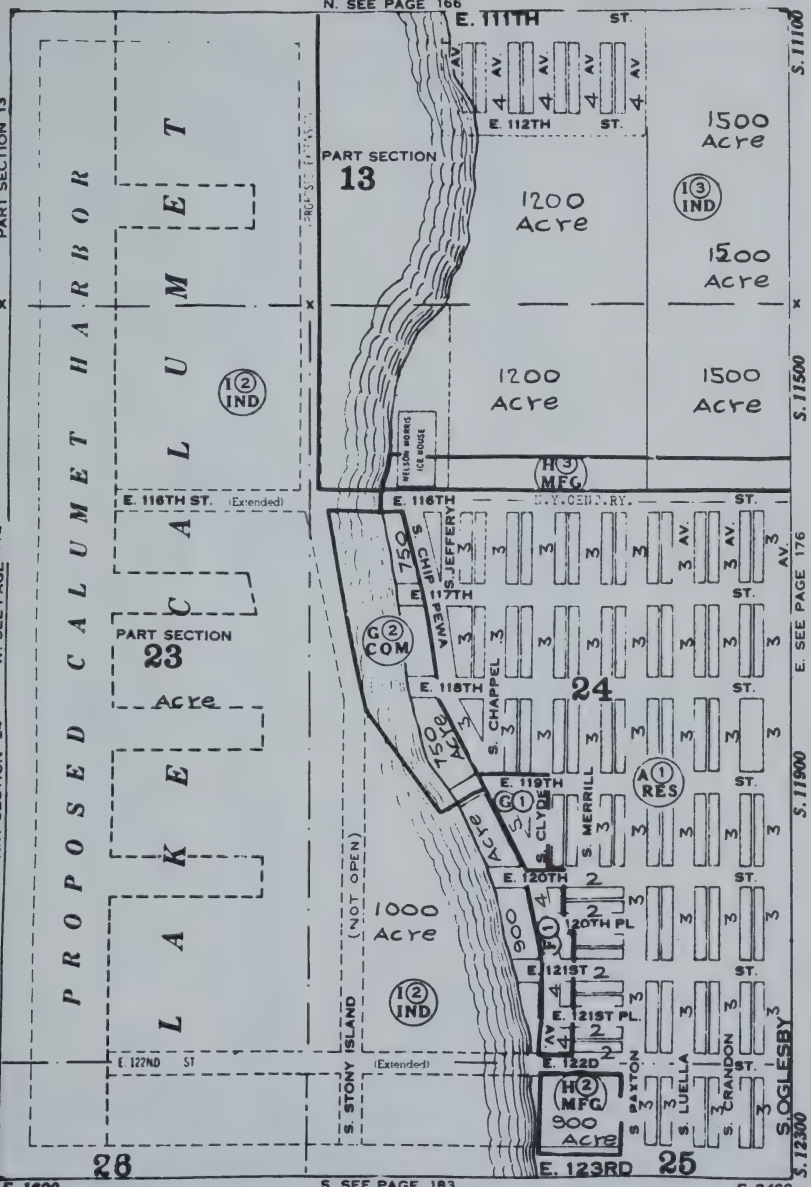

¼Sec	1	2	3	4	5	6	7	8	9	10	11	12	¼Sec	1	2	3	4	5	6	7	8	9	10	11	12
NW13		Lake											NE13	8	2	0	100.	0	00.0	0	A	C	-	-	A100
SW23		Lake											SE24	8	7	-	0.	2	42.9	-	-	-	E	-	Mixed
NW26		Lake											NE25	5	6	100.	50.	0	16.7	87	E	G	D	-	ADEG

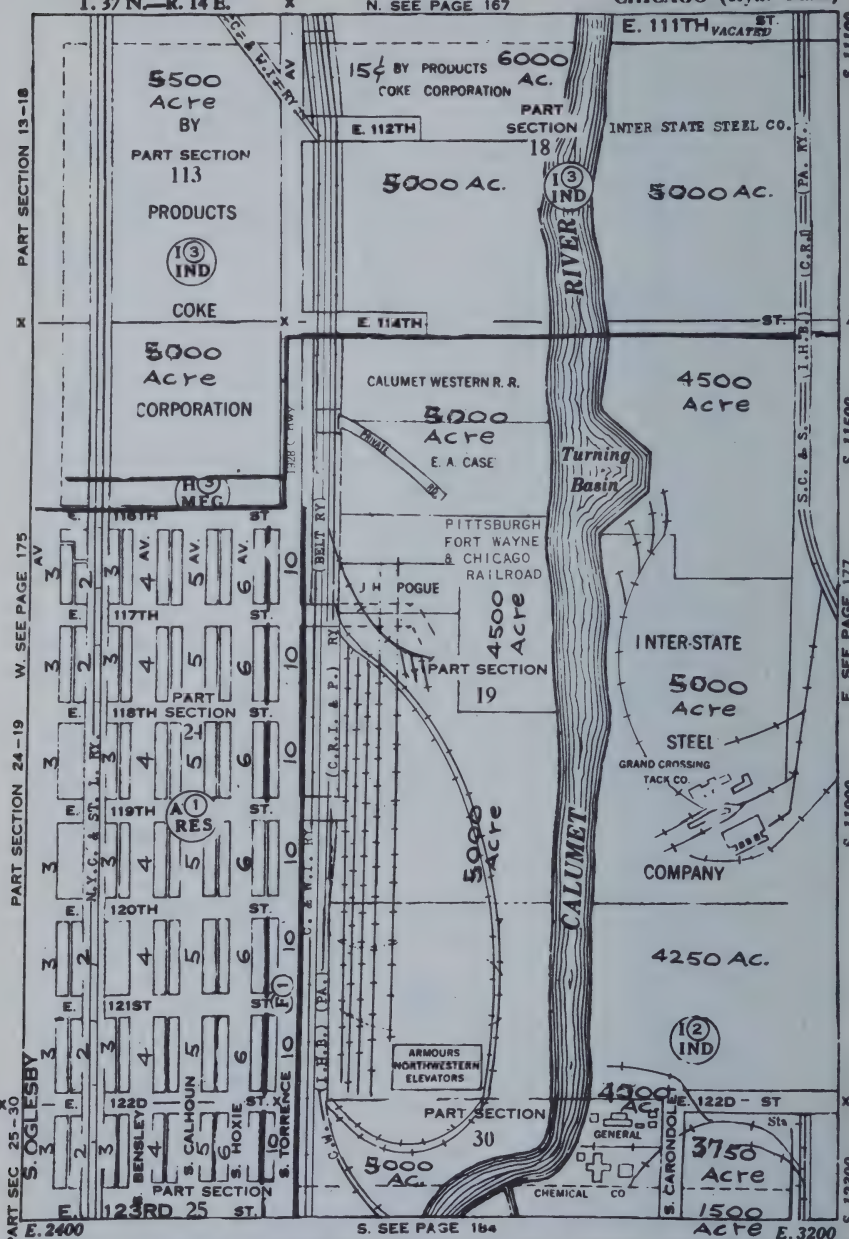

Sec	1	2	3	4	5	6	7	8	9	10	11	12	Sec	1	2	3	4	5	6	7	8	9	10	11	12
NW13					29								NE16					1							
SW24	18	13	80.	23.1	16	00.0	-	0	F	E	-	A33-DG	SE19												
NE25	6	3	100.	00.0	4	88.7	-	0	-	F	-	Mixed	NE30	10	6	0.	0.	2	00.0	-	C	-	F	-	A100

T. 37 N.—R. 15 E. CHICAGO (Hyde Park)

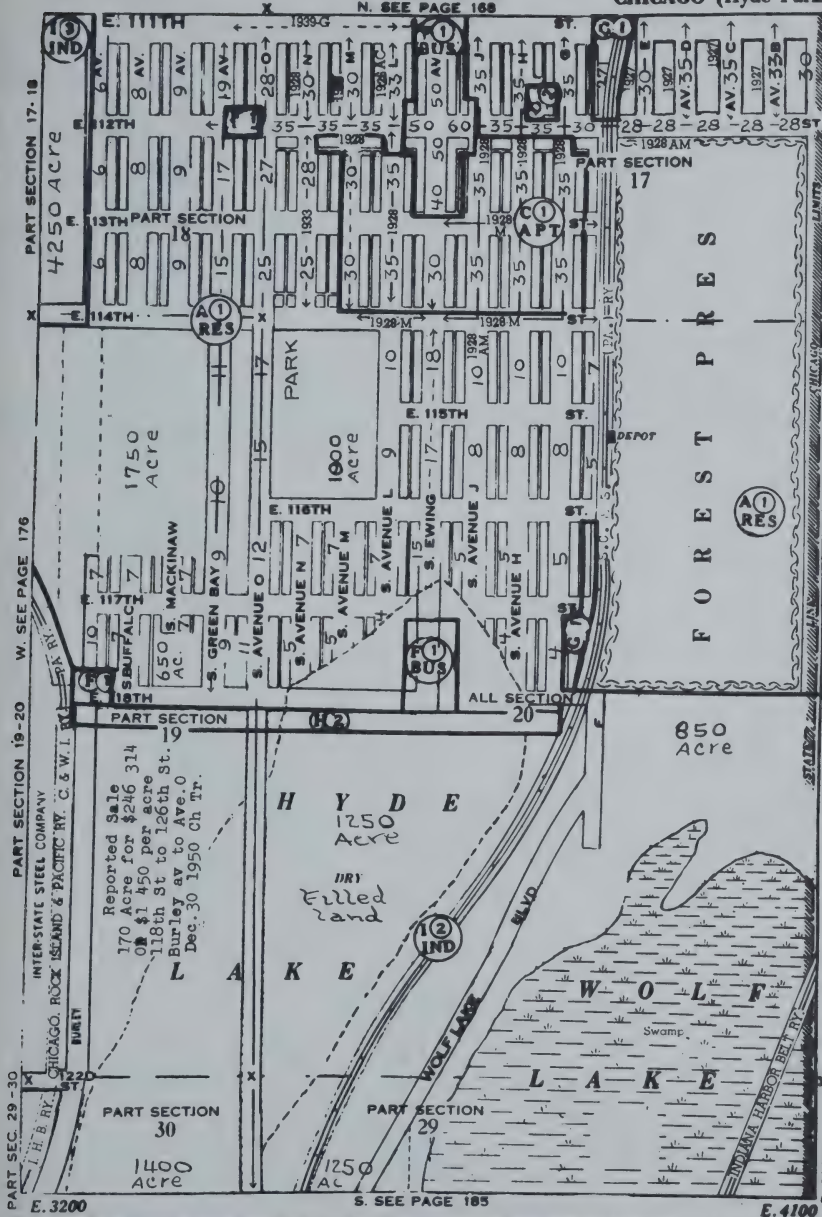

Sec		2	3	4	5	6	7	8	9	10	11	12	Sec	1	2	3	4	5	6	7	8	9	10	11	12
NW18	26	70	55.3	38.6	3	00.0	72	F	F	B	D	A69-D6	NE17	37	38	0.	0.	8	00.0	-	C	-	A	C	A83-C80
SW19	19	35	75.0	40.0	9	00.0	44	G	F	D	-	A57-D43	SE20	20	1	100.	100.	0	00.0	0	G	G	-	-	A
NE30	10	1	00.0	00.0	0	00.0	-	B	-	D	-	C	NE29	10	1	0.	0.	0	00.0	-	B	-	D	-	C

T. 37 N.—R. 12 E.
N. SEE PAGE 168D
PALOS TWP.

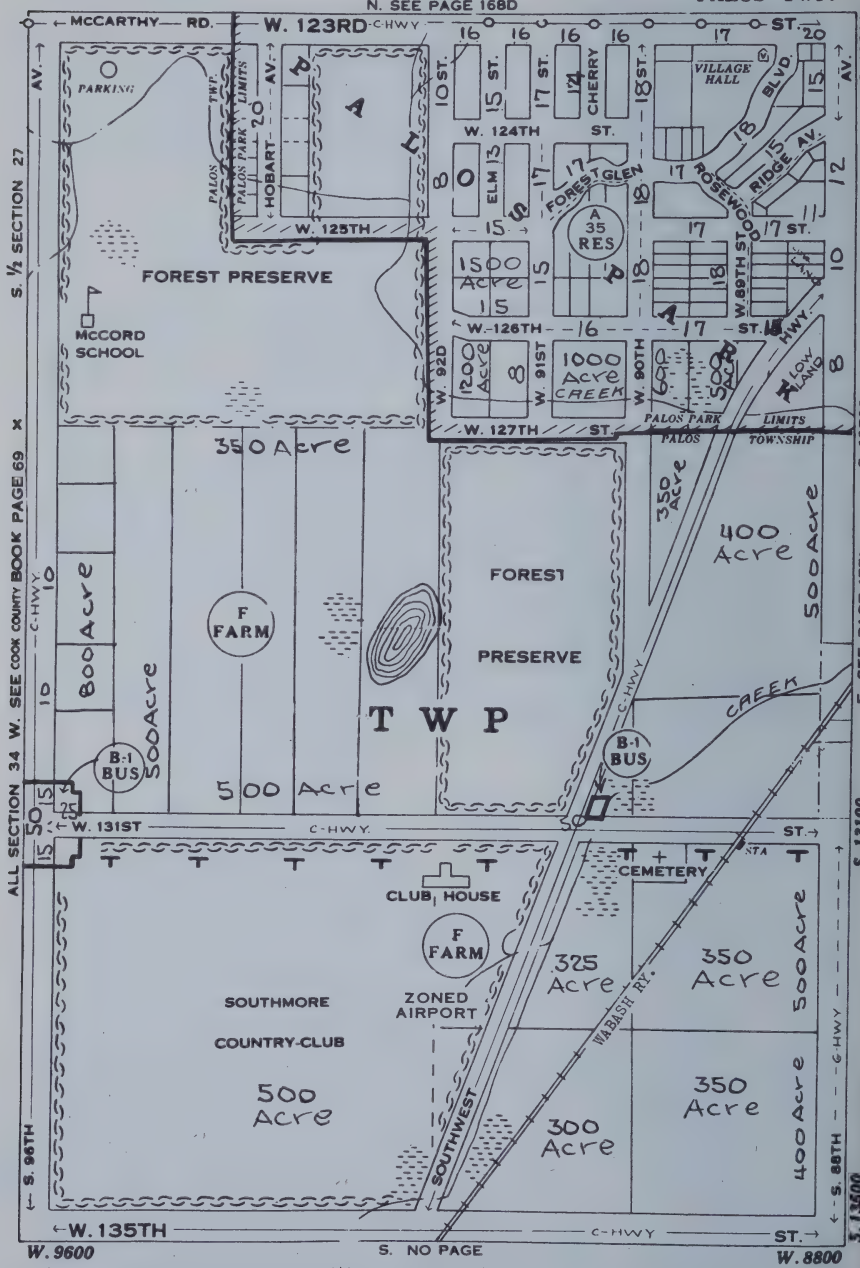

SW 27 Small estates $15/25,000-Wooded-Hilly
NW 34 Truck farms-Potential subs-Business zone vacant
SW 34 Country Club-Hilly-Wooded
SE 27 Small estates $10/25,000-Wooded-Hilly
NE 34 Farms-Potential subs-Lowland
SE 34 Farms-Potential subs-Business zone vacant

T. 37 N.—R. 12 E.
N. SEE PAGE 168E

PALOS TWP.

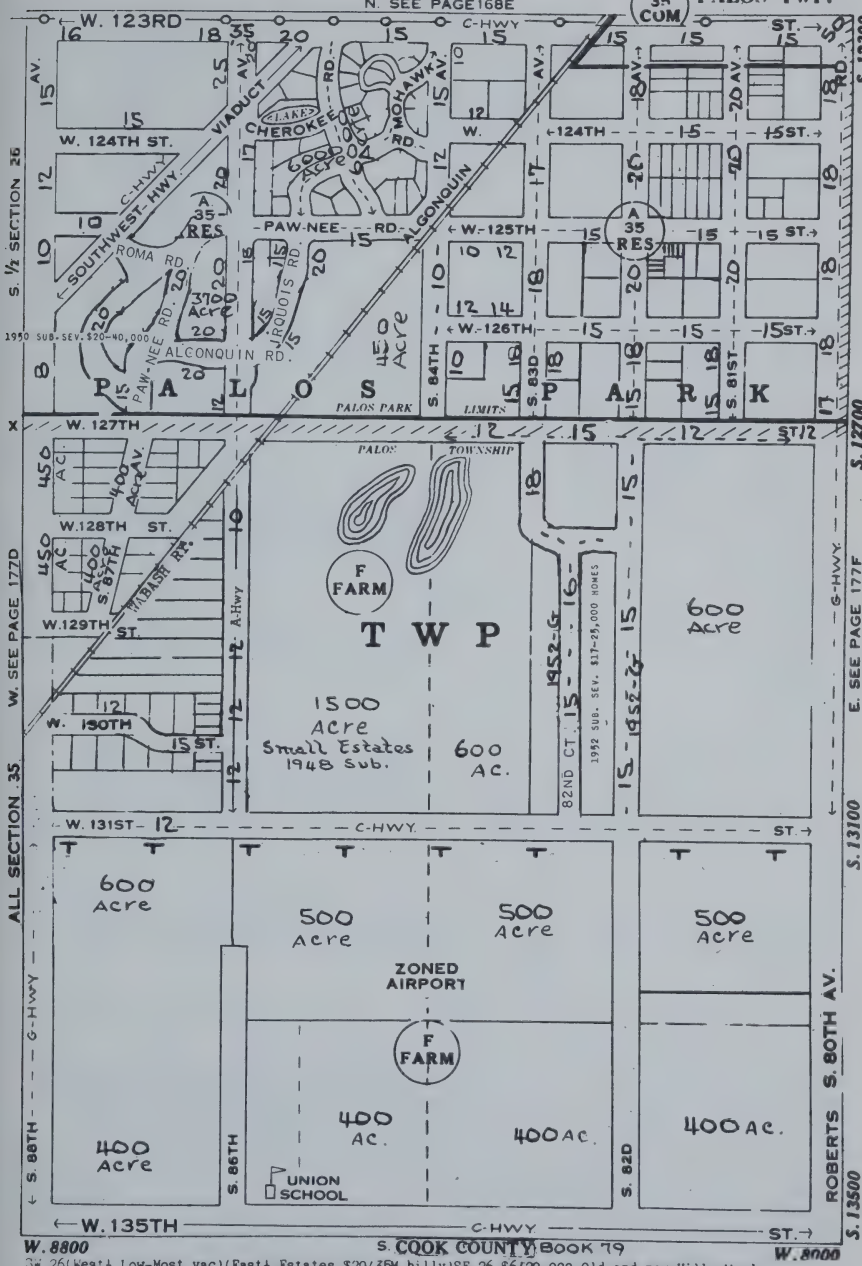

S. COOK COUNTY BOOK 79

SW 26(West½ Low-Most vac)(East½ Estates $20/35M hilly)SE 26 $6/20,000 Old and new-Hilly-Woods
NW 35(West½ Low-Most vac)(East½ 1947 estates $25/35M) NE 35 Farms (good)-Potential subs
SW 35 Farms (good)-Potential subs SE 35 Farms (good)-Potential subs

T. 37 N.—R. 12 E.
N. SEE PAGE 168F

PALOS TWP.

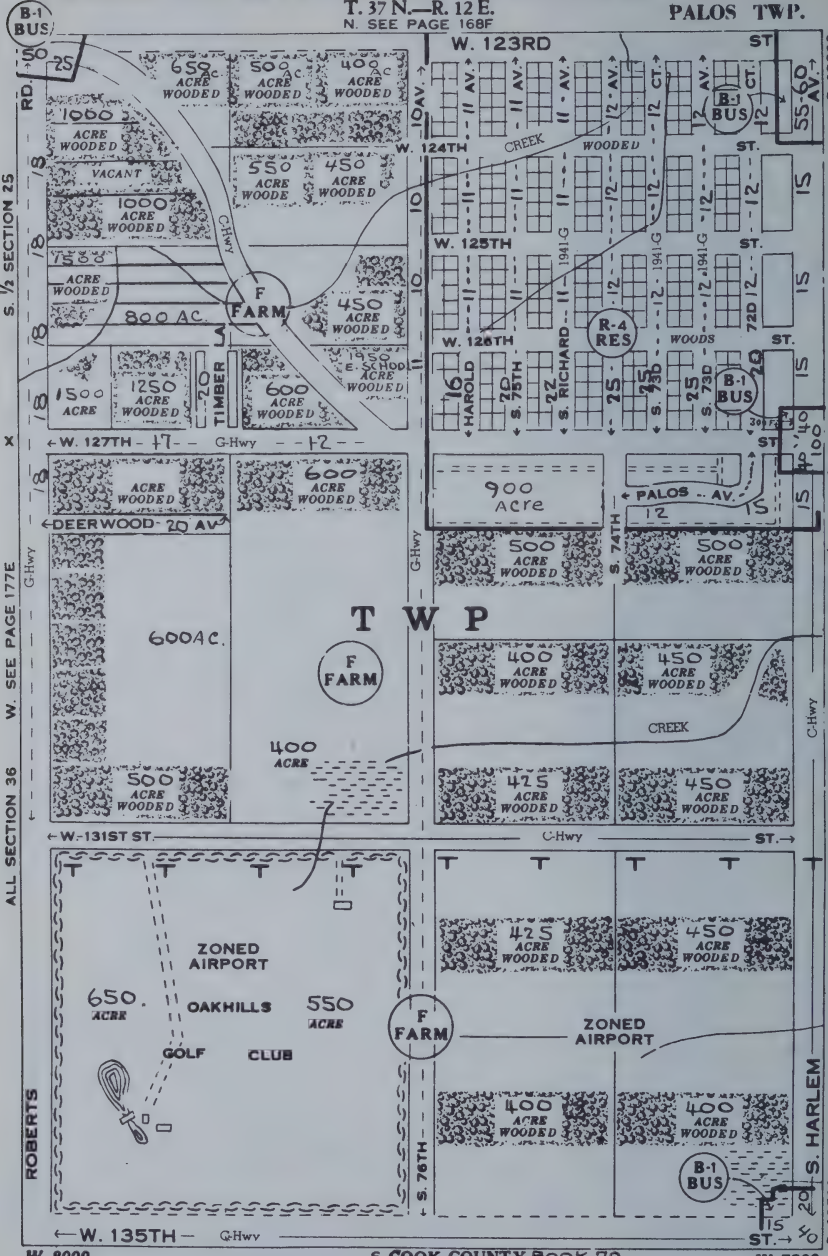

W. 8000 S. COOK COUNTY BOOK 79 W. 7200

SW 25 1947 Ranch homes $25/35,000-Hilly
NW 36 1947 Homes $20/25,000-Most vacant-Hilly
SW 36 Golf Club-Hilly! Wooded
SE 25 1941 Homes $8/12,000-Hilly-Few stores-Woods
NE 36 1940 Homes $15/30,000-Real estate office
SE 36 Farms-Potential subs

T. 37 N.—R. 13 E. WORTH TOWNSHIP

N SEE PAGE 169

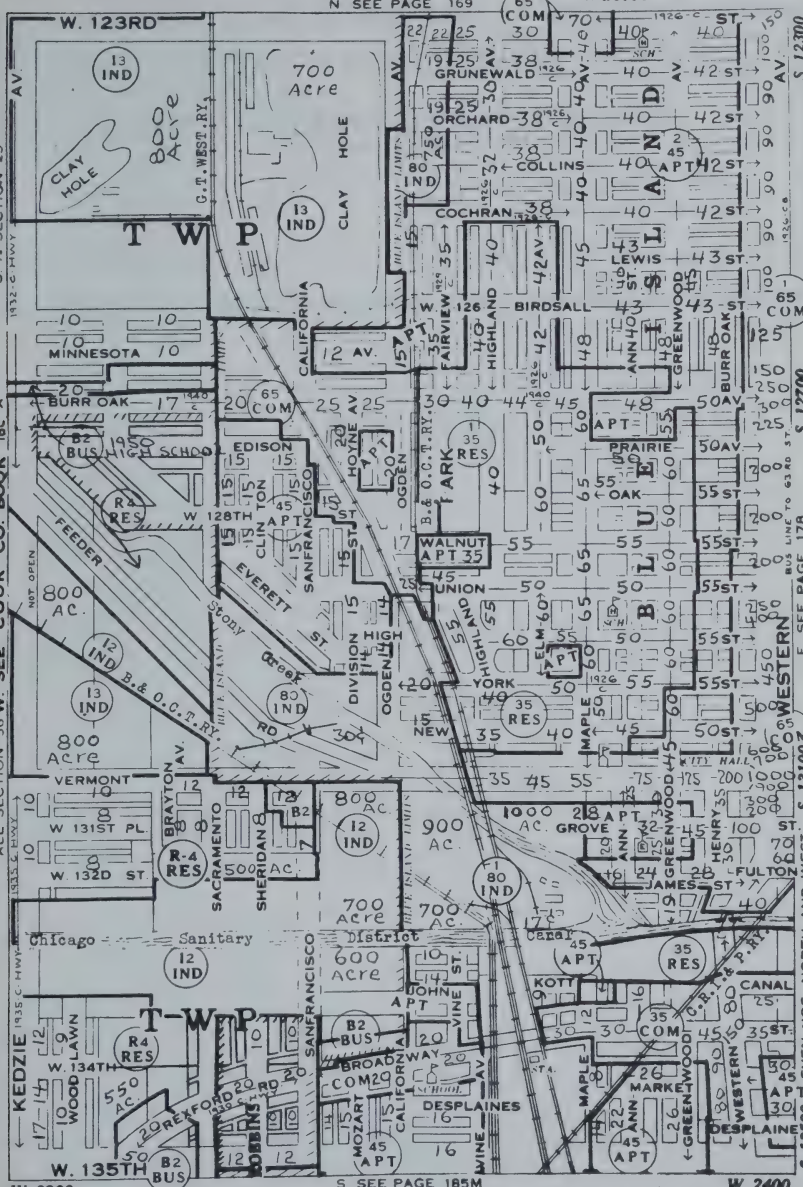

SW 25 Industrial acres-Brick yard-Vacant sub
NW 36 Old $4/6,000 frame-Factories
SW 36 Old $6/8,000 frame-White

SE 25 Old 1929-40-47 $6/12,000 Homes-Few lots
NE 36 Old 1929-40-47 $10/30,000 Homes-Few lots
SE 36 Old $6/8,000 frame-Factories-Railroad yard

SERVING THE COMMUNITY FOR 56 YEARS

FIRST NATIONAL BANK
OF BLUE ISLAND

Member Federal Reserve System
Member Federal Deposit Insurance Corporation

13057 S.Western Avenue Blue Island 2200-01-02

T. 37 N.—R. 14 E. Calumet TWP.

N. SEE PAGE 170

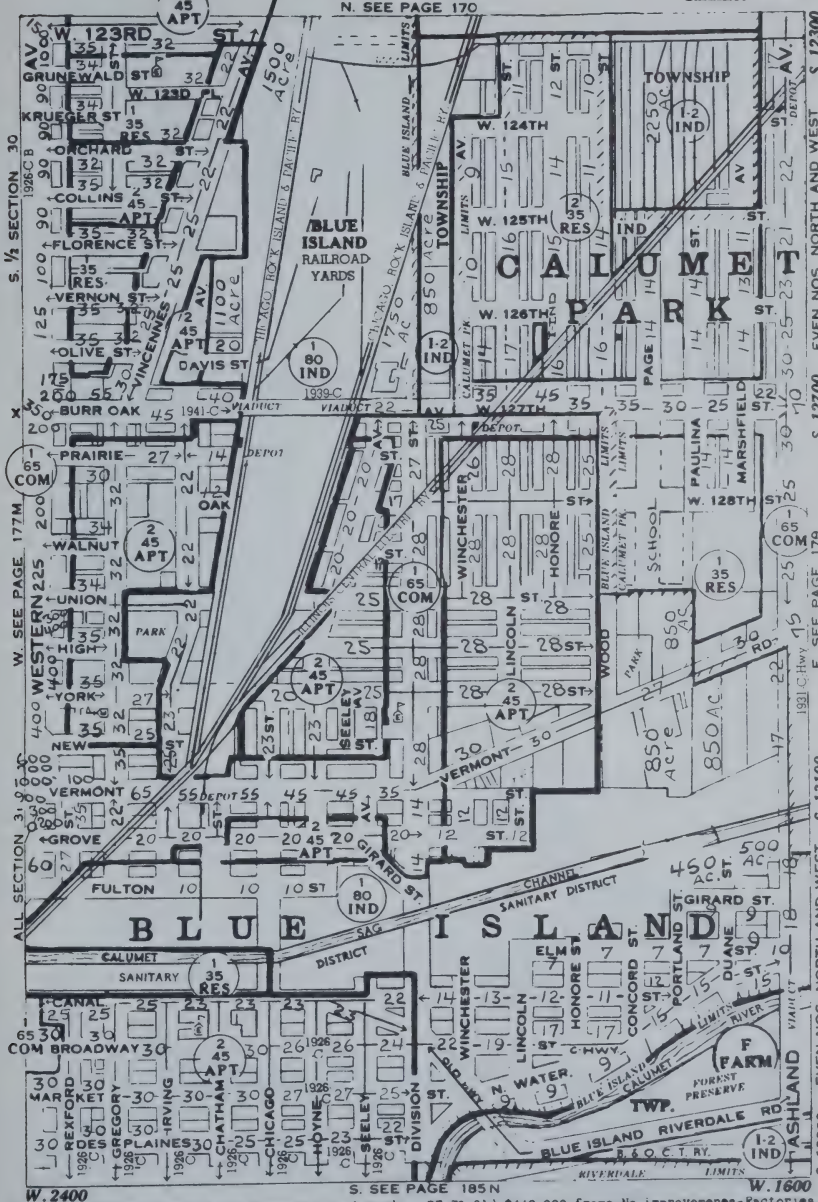

SW 30 Old 1929-40-47 $6/12,000 Homes-Railroad yards
NW 31 Old village homes $6/10,000-Railroad yards
SW 31 Old village homes $6/15,000
SE 30 Old $4/8,000 frame-No improvemenes-Factories
NE 31 Old 1929-40-46 $8/12,000 homes-Italians
SE 31 Few $6/8,000 frame-Most vacant-No improvements

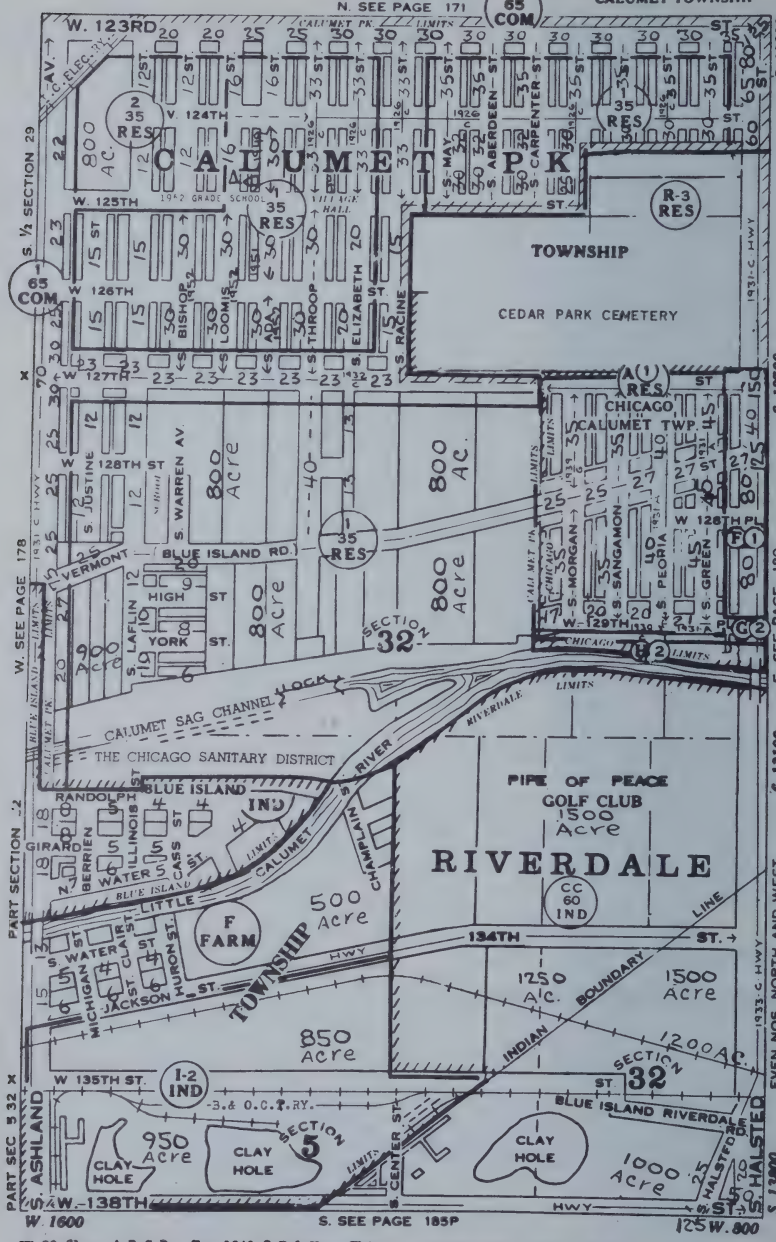

SW 29 Class A-B-C-D - Few 1941 G-Pol-Nat. White
NW 32 Class A-B-C - Few 1941 G-Pol-Nat. White
SW 32 Class B-C-E - Most Vac - Pol-Native White
SE 29 Class A-B-C - ¾ Vac - Polish-Nat. White
NE 32 All Vacant 1929 Subs
SE 32 Country Club - Farms - Quarry

T. 37 N.—R. 14 E.
N. SEE PAGE 172
CHICAGO Calumet)

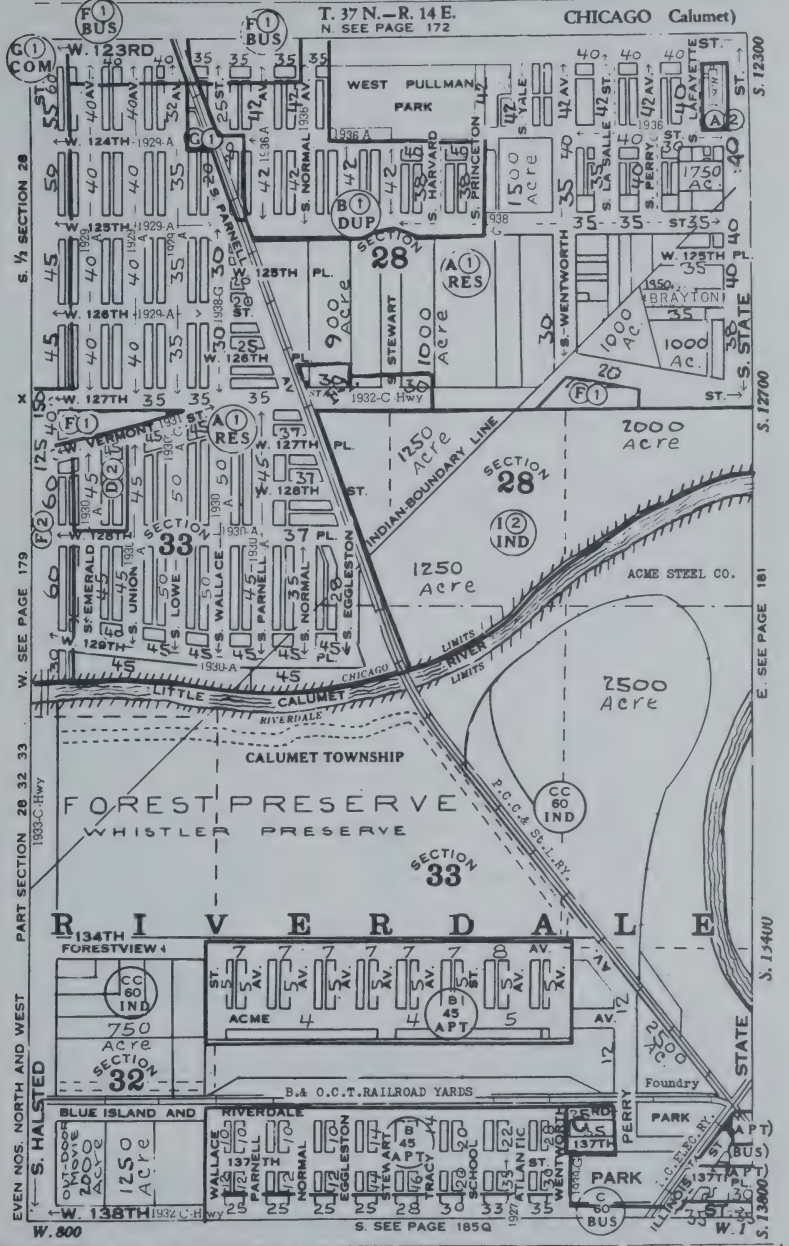

‡Sec	1	2	3	4	5	6	7	8	9	10	11	12	‡Sec	1	2	3	4	5	6	7	8	9	10	11	12
SW28	26	301	57.9	62.8	23	00.0	67	F	F	C	C	A43-E39	SE28	28	134	46.2	65.7	2	00.0	67	D	F	C	C	A53-EF
NW33	51	52	2.4	65.4	1	00.0	94	A	B	B	E	A87-B6	NE28		0			0	00.0						0
SW33		All Vacant 1929 Subs											SE33	Class D-F - Most Vac - Native White											

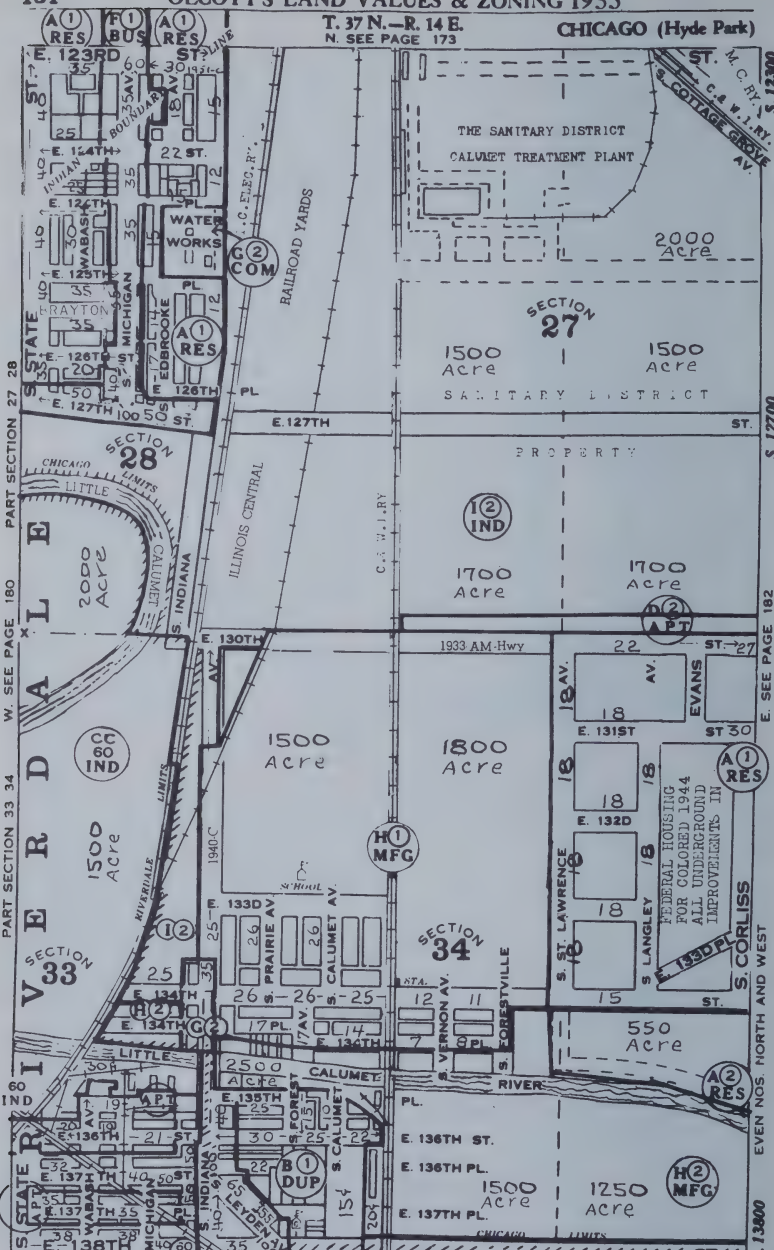

Sec	1	2	3	4	5	6	7	8	9	10	11	12	Sec	1	2	3	4	5	6	7	8	9	10	11	12
SW28	28	74	60.7	56.8	8	00.0	62	F	F	C	-	A39-FE	NE27	5	12	36.4	00.0	10	00.0	-	D	-	D	-	F33-A25
NW34	23	115	88.5	55.8	15	00.0	40	H	F	C	-	A56-GD	SE27	5	11	100	00.0	1	00.0	-	G	-	C	-	A82-BB
SW33	23	183	93.0	49.7	40	00.0	52	H	F	B	-	A55-DG	SE34	10	6	-	50.0	2	00.0	33	-	F	C	-	A80

T. 37 N.—R. 13 E.
N. SEE PAGE 174

CHICAGO (Hyde Park)

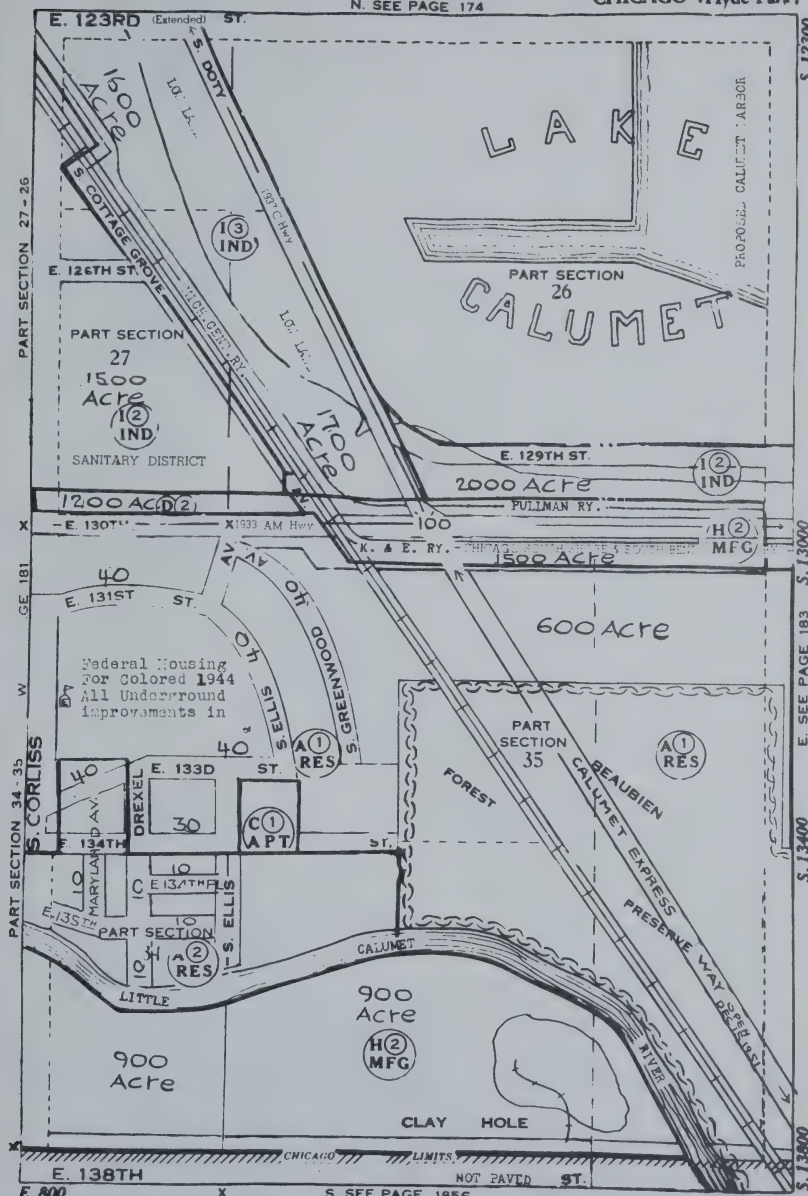

Sec	1	2	3	4	5	6	7	8	9	10	11	12	Sec	1	2	3	4	5	6	7	8	9	10	11	12
SW27	1	11	100.	72.7	1	00.0	100	H	D	B	-	Mixed	SE26		Lake										
NW26	6	9	100.	11.1	3	33.3	-	G	-	C	-	F33-ADE	NE35	9	3	100.	00.0	2	00.0	-	H	-	G	-	A67-[illegible]
SW34		0			0								SE35	10	1	0	00.0	1	00.0	-	A	-	C	-	F

T. 37 N.—R. 14 E.
N. SEE PAGE 175

CHICAGO (Hyde Park)

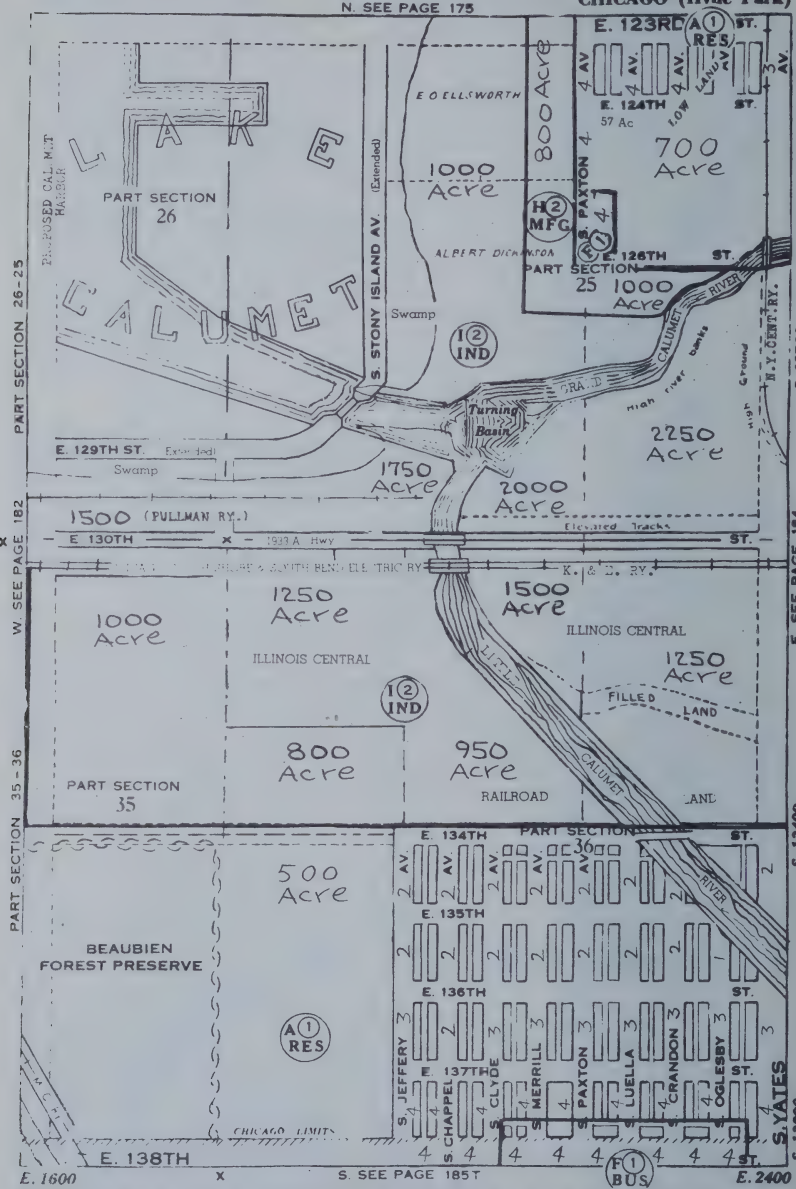

LSec	1	2	3	4	5	6	7	8	9	10	11	12	LSec	1	2	3	4	5	6	7	8	9	10	11	12
SW26		Lake											SE25	12	2	0	00.0	0	00.0	-	C	-	A	-	ADO-EDO
NW36		0	-	-	3								NE36		ICRR			2							
SW36		0			0								SE36		0			0							

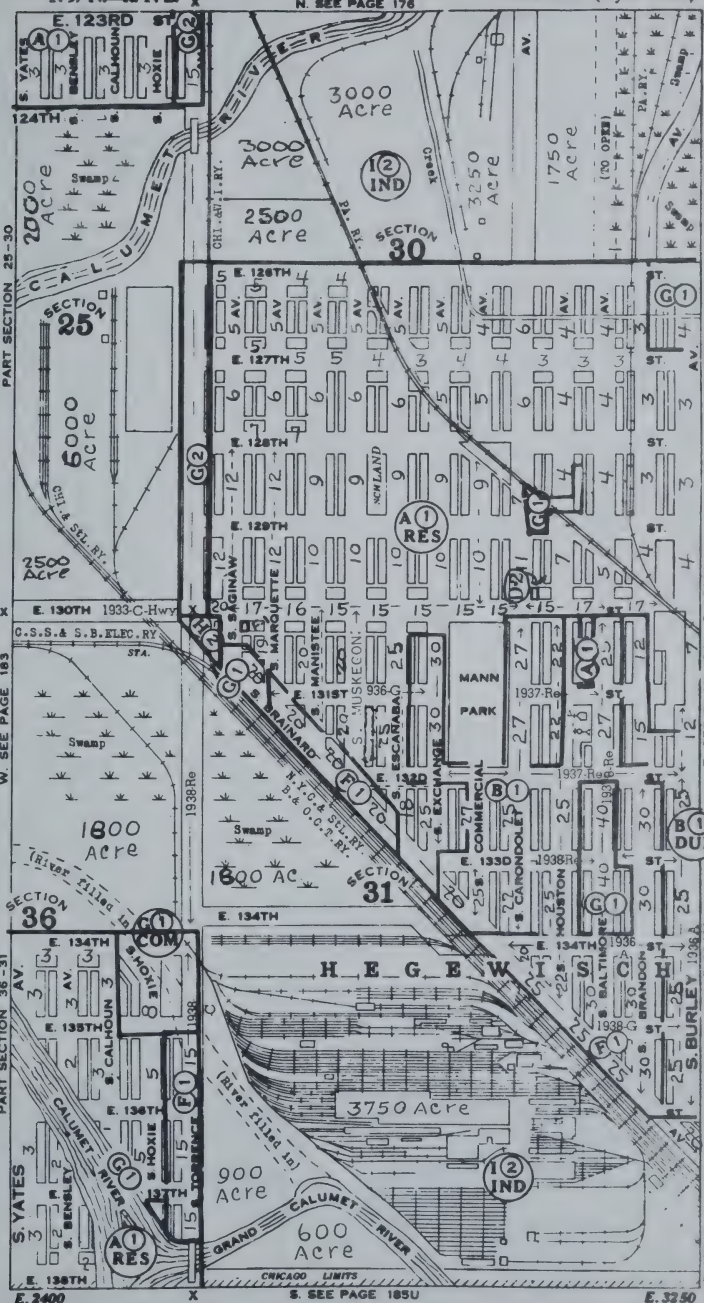

Sec	1	2	3	4	5	6	7	8	9	10	11	12
SW25	10	5	00.0	00.0	?	00.0	-	-	F	-	A60-BK	
NW36	20	15	11.1	33.3	8	00.0	0.	C	E	A	-	A60-DK
SW36		0			0							

Sec	1	2	3	4	5	6	7	8	9	10	11	12
SW30	19	137	77.4	47.7	17	00.0	59	F	C	-	A49-BK	
NW31	22	756	62.0	44.8	207	00.0	51	G	F	C	-	A48-BK
SW31	21	78	92.3	42.3	35	00.0	56	H	F	B	-	A39-BK

T. 37 N.—R. 15 E.

N SEE PAGE 177

CHICAGO (Hyde Park)

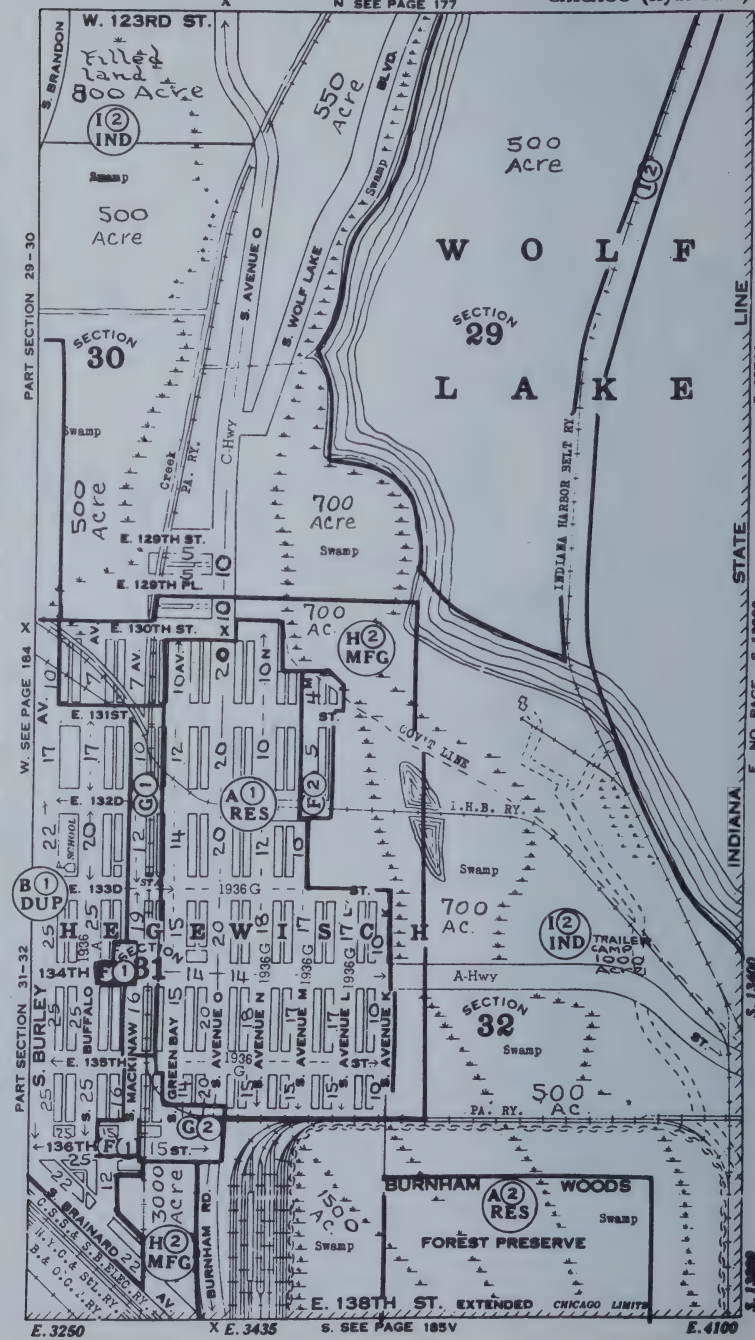

	1	2	3	4	5	6	7	8	9	10	11	12	1Sec	1	2	3	4	5	6	7	8	9	10	11	12	12
1Sec	1	2	3	4	5	6	7	8	9	10	11	12	1Sec	1	2	3	4	5	6	7	8	9	10	11	12	12
SW 29	18	17	37.5	41.2	16	00.0	SS	D	F	C	-		SE 29		Lake											
NW 30	20	460	72.7	51.9	54	00.0	58	E	F	C	-	A41-E41	NE 29		Lake											
SW 31	20	203	85.4	52.2	40	00.0	50	F	F	C	-	A39-E38	SE 32	18		1	00.0	00.0	1	00.0	-	C	-	D	-	E

T. 36 N.—R. 13 E. BREMEN TWP.

N. SEE COOK COUNTY BOOK 76C

4W 2 Few $2/4,000 frame-No improvements-Colored
SW 2(West½ $2/4,000)(East½ 1947 $8,000)-Colored
4W 11 $4/8,000 Old frame-Sewer/water in part

NE 2 $2/4,000 Frame-No improvements-Colored
SE 2 $2/4,000 Frame-No improvements-Colored
NE 11 (No.½ 1929 sub)(So.½ $6/10,000 homes-Imp'ts in)

T. 36 N.—R. 13 E. BREMEN TWP.

N. SEE PAGE 177M

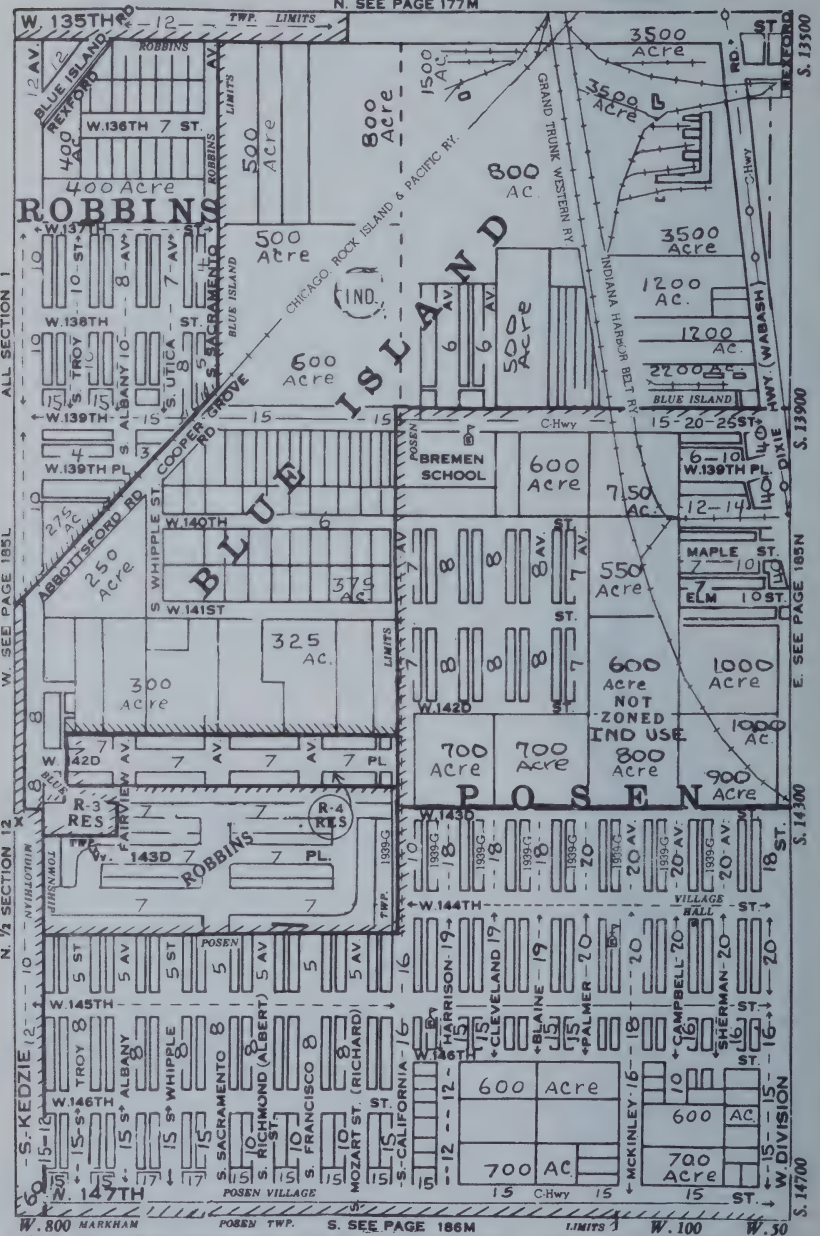

NW 1 $2/4,000 Frame-No improvements-Colored
SW 1 $4/6,000 Frame on acre tracts-Colored
NW 12(NO.4 1946 vac sub-colored)(So.4 Few $8/10M)
NE 1 Factories-Railroad yards-Roadhouses
SE 1 1929 vacant sub-Imdustrial acres-Roadhouse
NE 12 Village homes $6/10,000-All improvemen

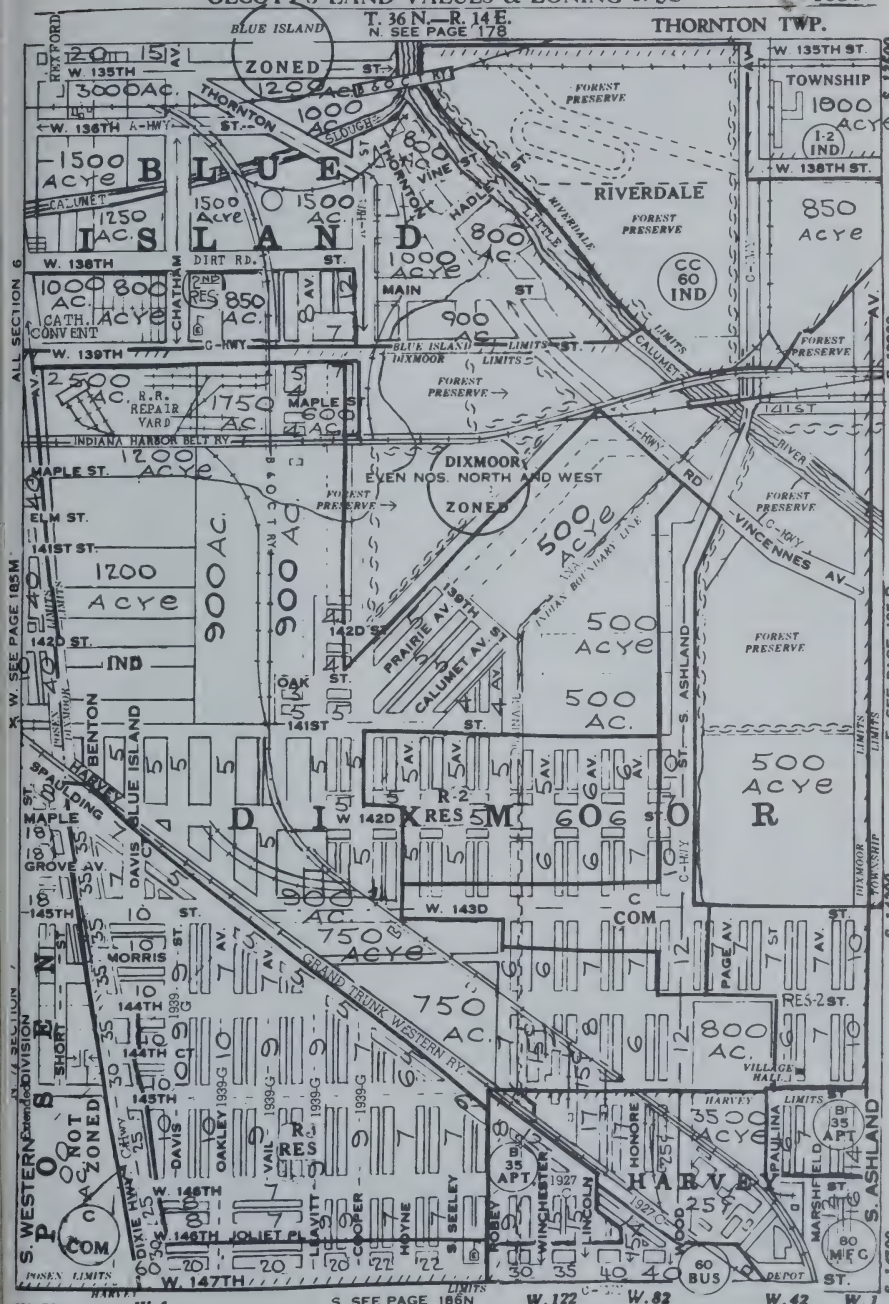

W 6 Industrial-Factories-Few frame
W 6 Industrial acres-Few roadhouses
W 7 $4/8,000 Frame-No improvements-Few colored

NE 6 Industrial-Factories
SE 6 Few $4/6,000 old frame-No improvements
NE 7 $4/6,000 old frame-No improvements-Few colored

T. 36 N.—R. 14 E.
N. SEE PAGE 179

THORNTON TWP.

NW 5 Few factories-Railroad yards
SW 5 Forest Preserves
NW 8 1929-41 $8/10,000 Homes-Most improvements in

NE 5 Few factories-Roadhouses
SE 5 1929-40-46 $8/12,000 Brick-All improvements in
NE 8 1929-40-46 $8/12,000 Brick-Most improvements in

T. 36 N.—R. 14 E.
N. SEE PAGE 180

THORNTON TWP.

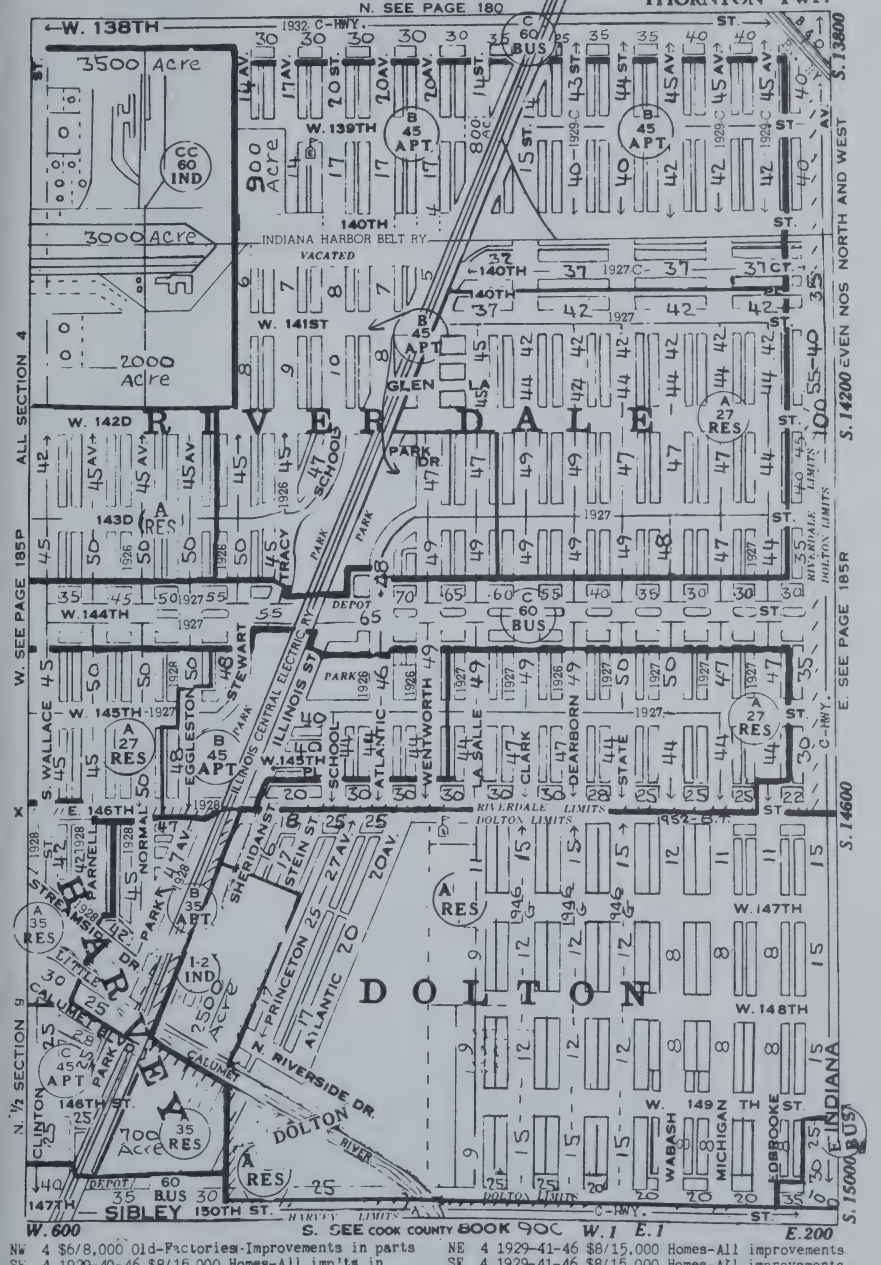

NW 4 $6/8,000 Old-Factories-Improvements in parts
SW 4 1929-40-46 $8/15,000 Homes-All imp'ts in
NW 9 1929-40-46 $6/10,000 Homes-Imp'ts in parts
NE 4 1929-41-46 $8/15,000 Homes-All improvements
SE 4 1929-41-46 $8/15,000 Homes-All improvements
NE 9 1946 Sub-No sewer/water-Gravel sts-Few $6/8M

T. 36 N.—R. 14 E. THORNTON TWP.

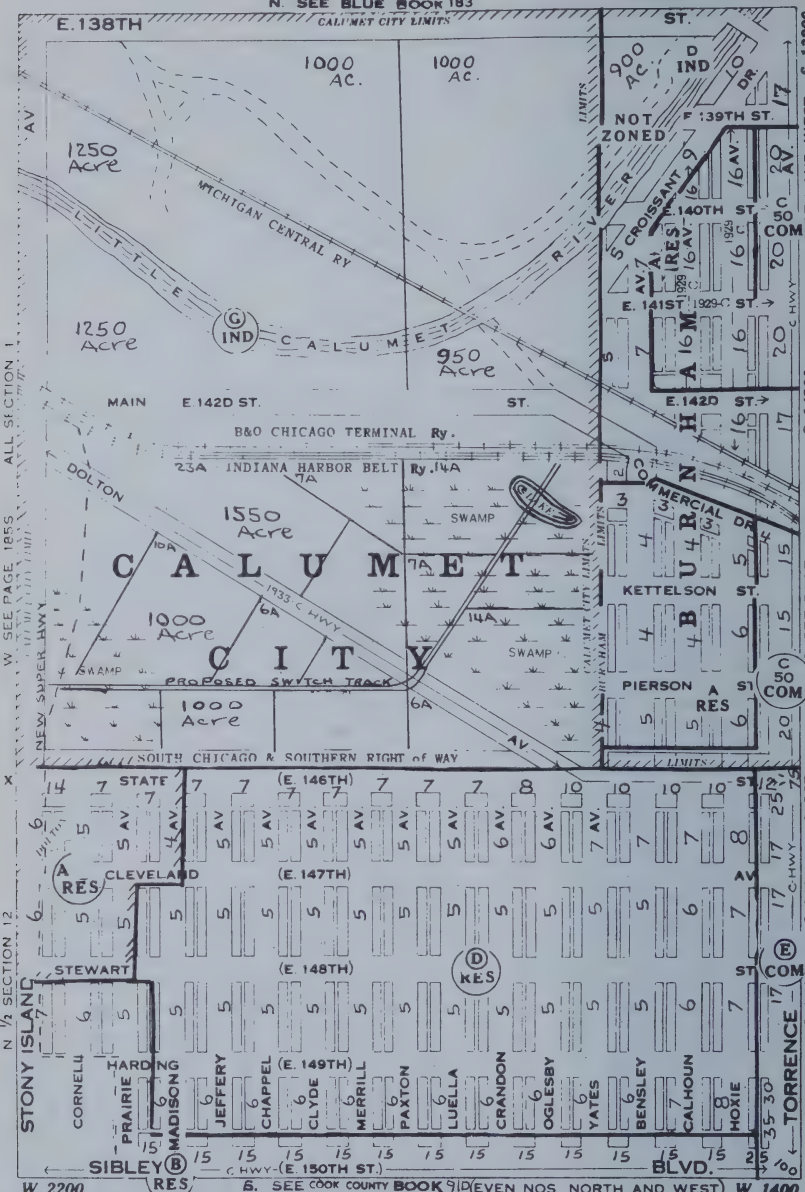

NW 1 Industrial acres-Parts low
SW 1 Industrial acres-Low land
NW 12 1929 All vacant subs-No imp'ts
NE 1 1929 vacant subs-All imp'ts in
SE 1 1929 vacant subs-No imp'ts in
NE 12 1929 vacant subs-No imp'ts in

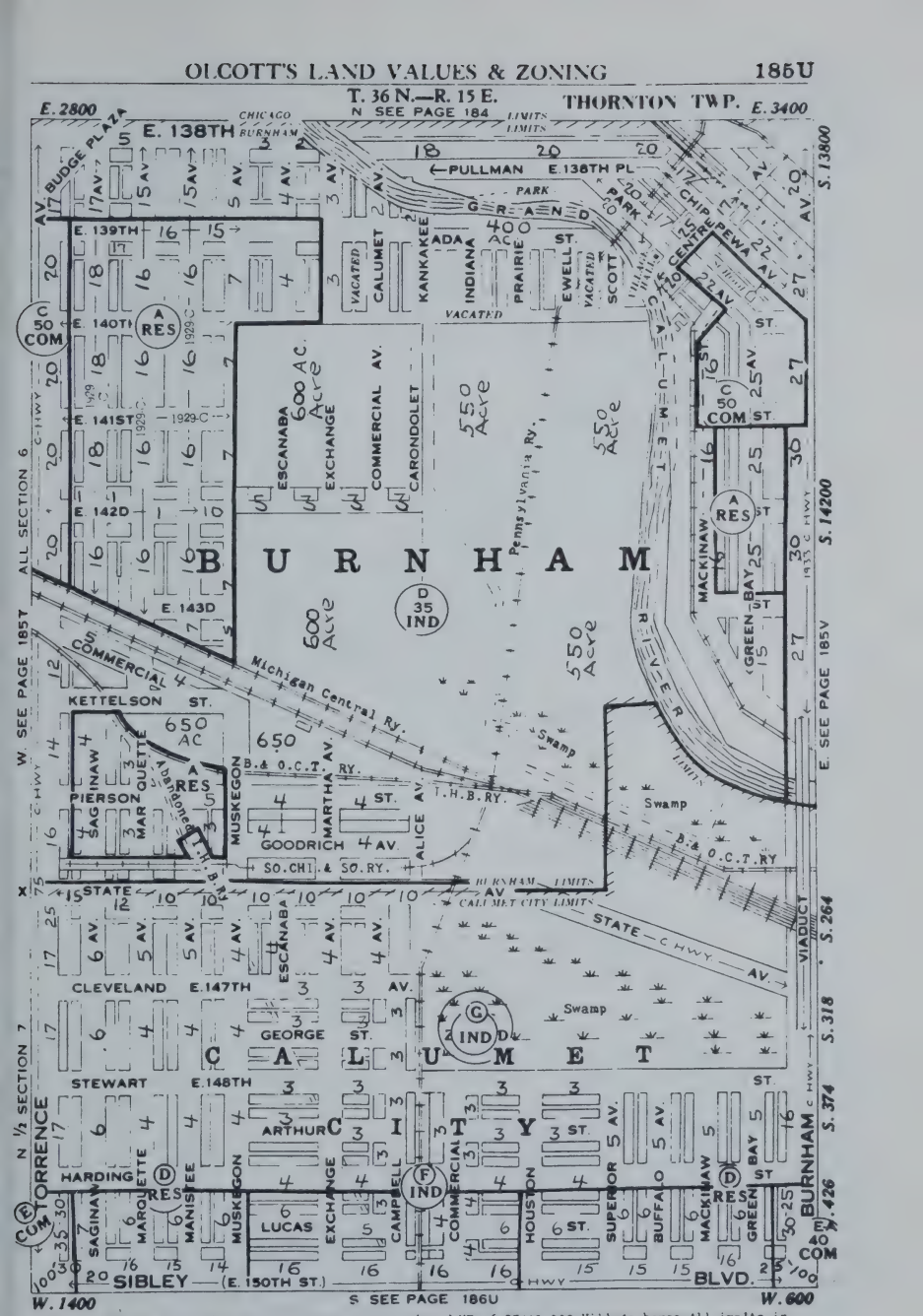

NW 6 1929 Sub-1946 $6/8,000-All imp'ts in (1950-$8-10.)
SW 6 1929 Subs-Most vacant-No imp'ts in
NW 7 1929 Subs-All vacant-No imp't in
NE 6 $5/10,000 Village homes-All imp'ts in
SE 6 Industrial acres
NE 7 1929 Subs-All vacant-No imp'ts.

THORNTON TWP. T. 36 N.—R. 15 E. NORTH TWP.

N. SEE PAGE 185

LAKE CO INDIANA

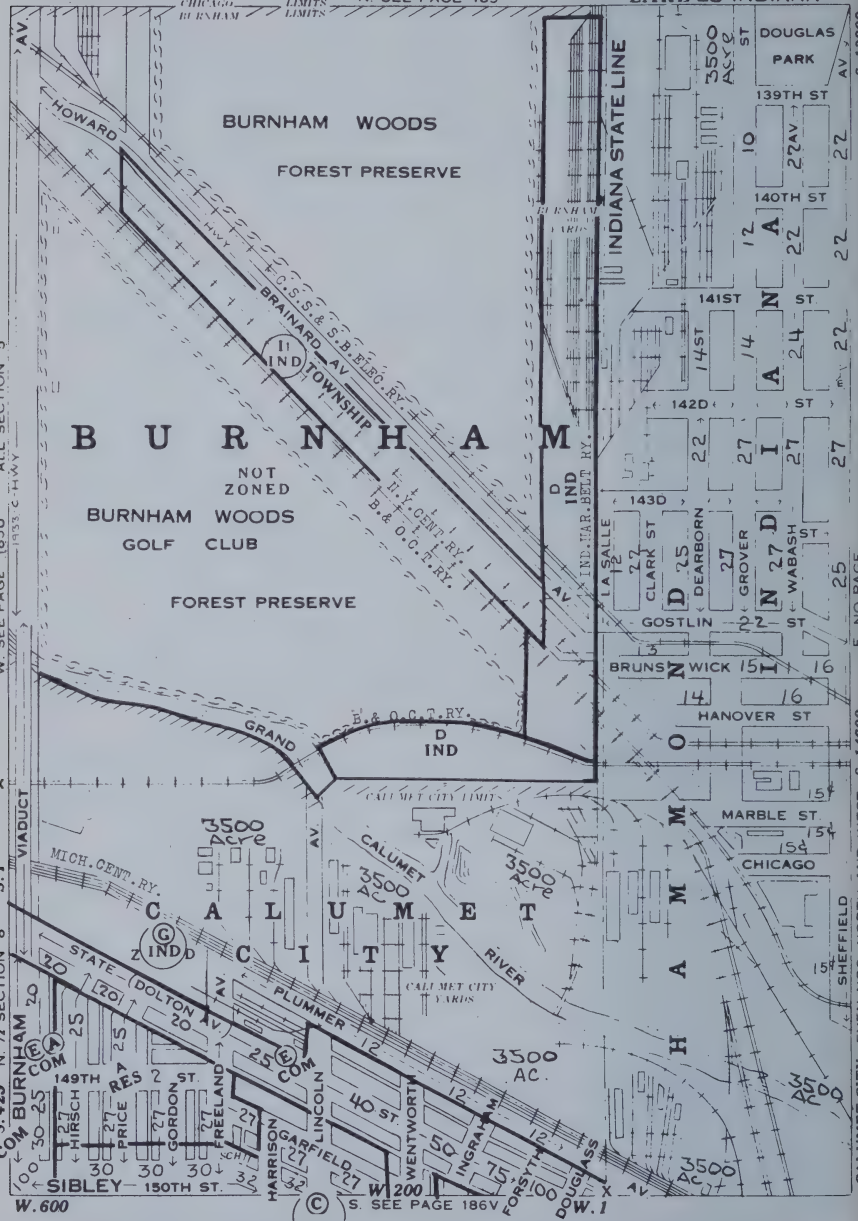

NW 5 Forest Preserves
SW 5 Forest Preserves-Golf Club
NW 8 $6/10,000 Village homes-Factories

NE 5 $5/8,000 Village homes-Most vacant-Factory
SE 5 $5/10,000 Village homes-All impt's-Few lots
NE 8 Industrial District-Taverns along State road

T. 36 N.—R. 15 E.

BREMEN TWP

N. SEE COOK COUNTY BOOK 84B

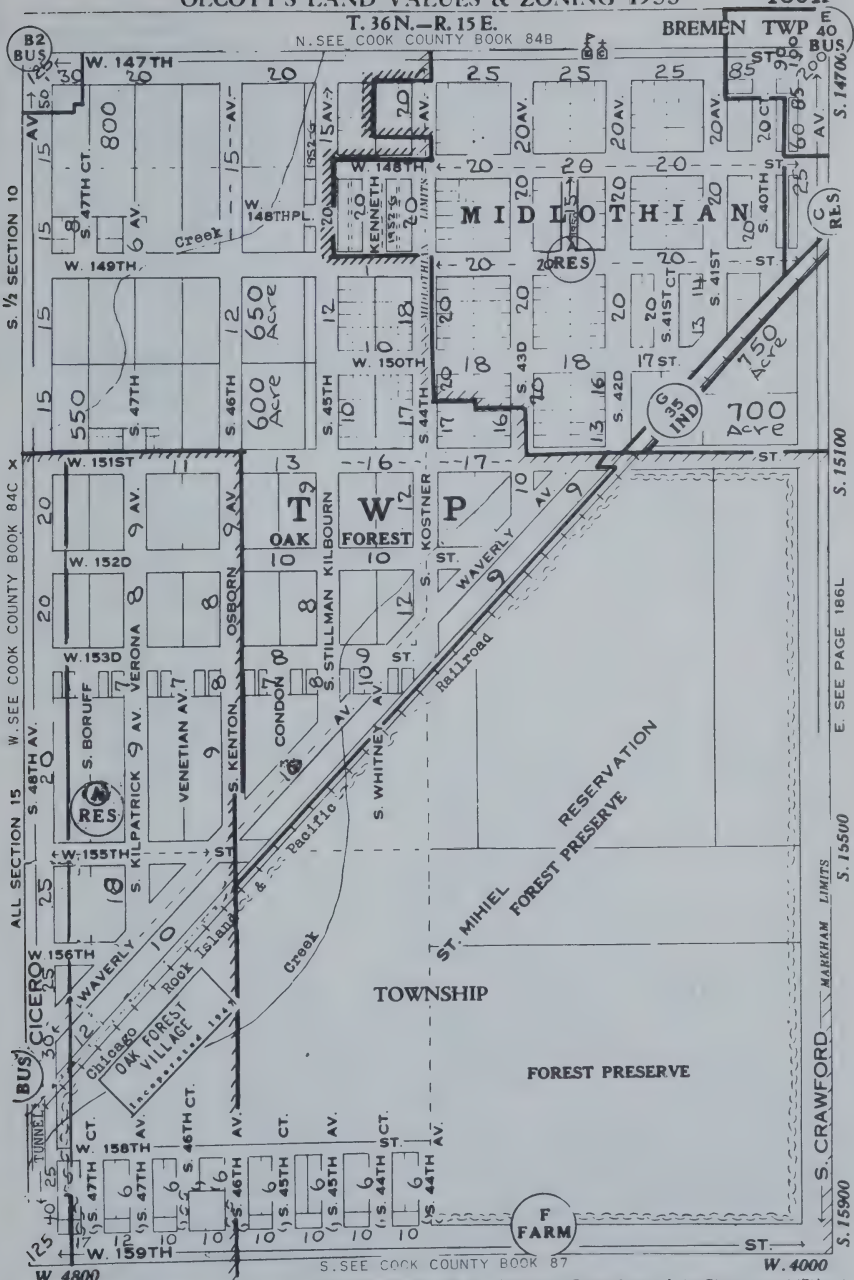

SW 10 $7/10,000 Frame on acre tracts-No improvements
NW 15 $6/8,000 Frame on acre tracts-No improvements
SW 15 1929 All vacant sub-Roadhouses on Cicero Ave.
SE 10 $7/10,000 Frame-Large lots-Stores on 147th st.
NE 15 Forest Preserves
SE 15 Forest Preserves

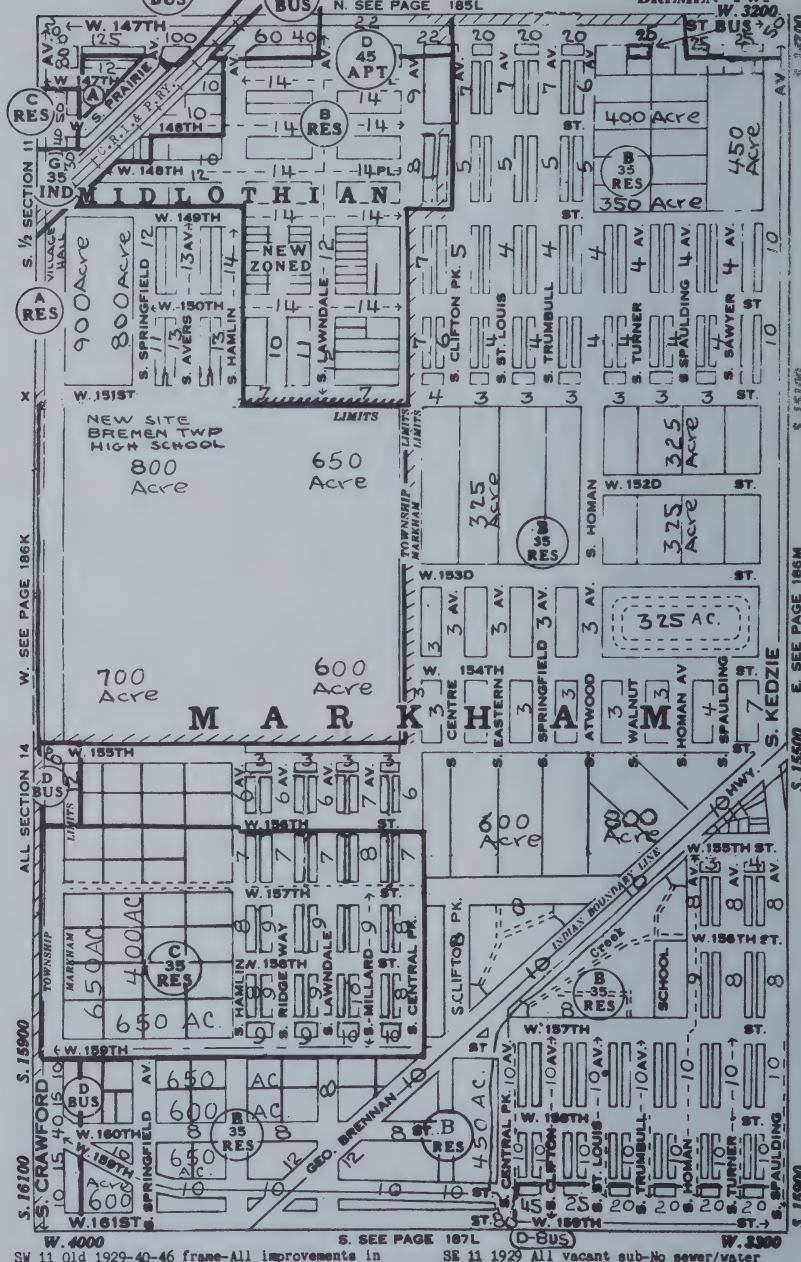

SW 11 Old 1929-40-46 frame-All improvements in
NW 14 160 Acre farm
SW 14 Old 1929-40 $6/10,000 frame-No sewer/water
SE 11 1929 All vacant sub-No sewer/water
NE 14 1929 All vacant sub-No sewer/water
SE 14 1940 Defense frame $6/8,000-No sewer/water

T. 36 N.—R. 13 E. BREMEN TWP.

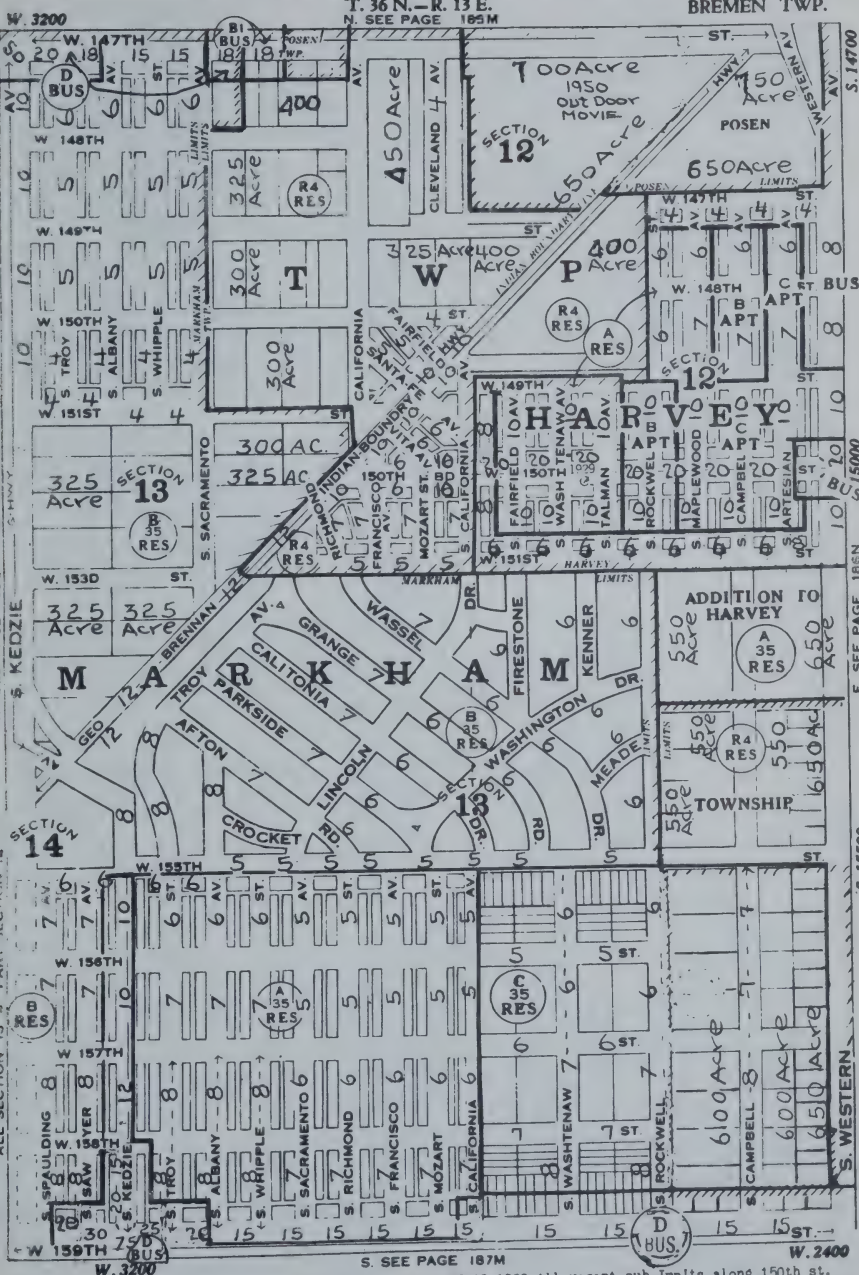

SW 12 1929 All vacant subs-No sewer/water
NW 13 1947 Most vacant sub-No imp'ts-Few $9/10,000
SW 13 1940 Frame $8/10,000-No sewer/water-Most vac

SE 12 1929 All vacant sub-Imp'ts along 150th st.
NE 13 1947 All vacant sub-No improvements-TRAILOR CAMP
SE 13 1940 Frame $8/10,000-No sewer/water-Most vac

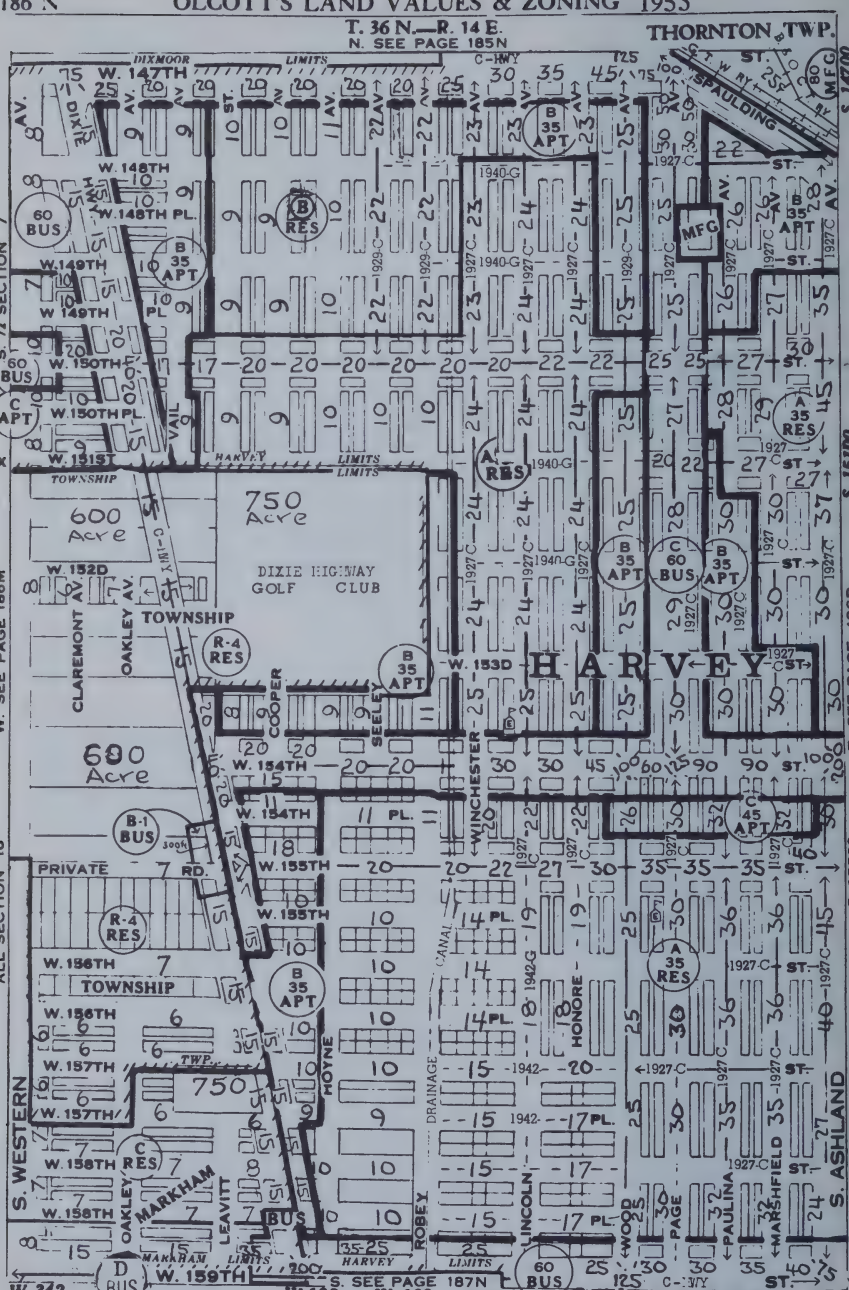

SW 7 1929 Subs-Most vac-No imp'ts-Few $6/8,000
NW 18 1929 Subs-Most vac-No imp'ts-Few $6/8,000
SW 18 1929-41-46 $6/8,000 Frame-No imp'ts-Most vac

SE 7 1929-46 $6/10,000 Homes-West part colored
NE 18 1929-46 $6/12,000 Homes-All imp'ts in-White
SE 18 1929-40-46 $6/15,000 Homes-All imp'ts in-White

T. 36 N.—R. 14 E.
N. SEE PAGE 185 P
THORNTON TWP.

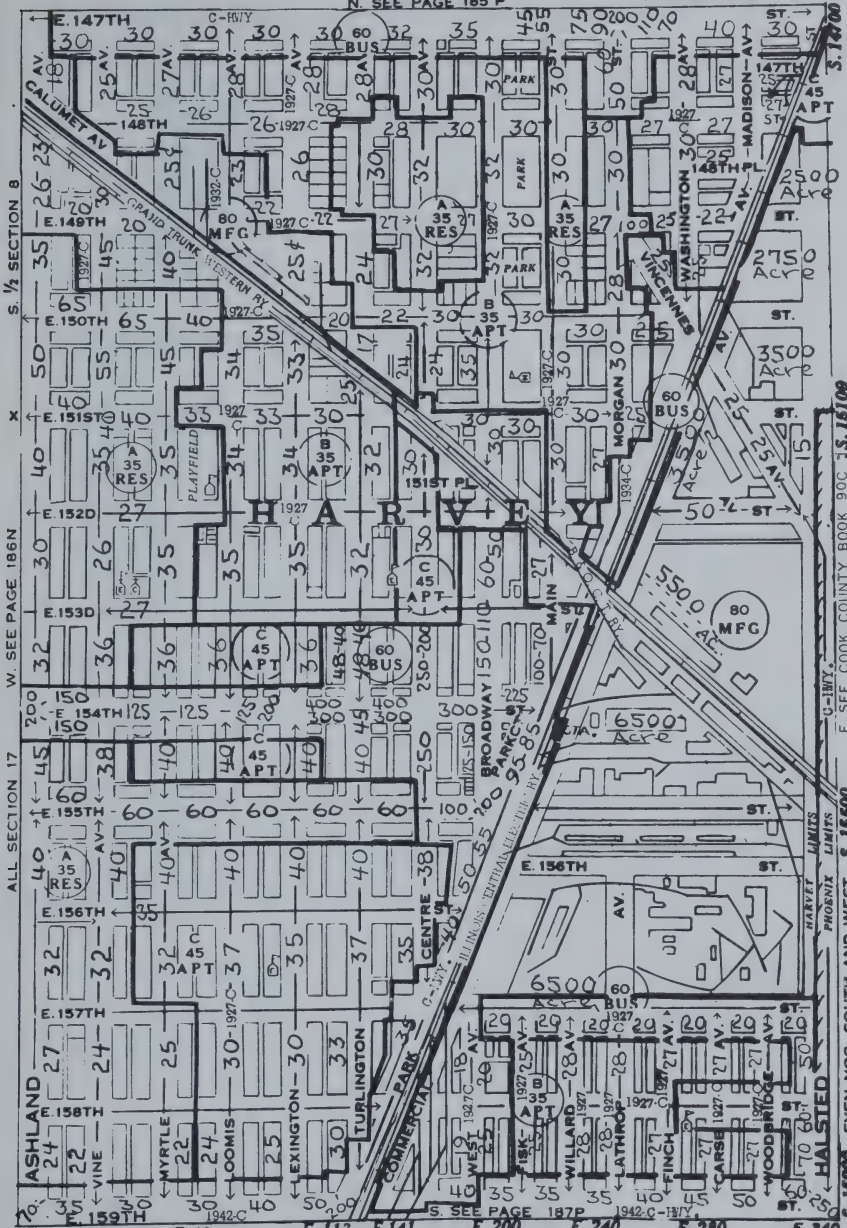

SW 8 1929-41-46 $8/12,000 Homes-All improvements in SE 8 1929-41-46 $8/12,000 Homes-All improvements i
NW 17 1929-41-46 $10/25,000 Homes-All improvements in NE 17 1929-41-46 $8/12,000 Homes-Business & ind dis
SW 17 1929-41-46 $10/25,000 Homes-All improvements in SE 17 1929-41-46 $8/12,000 Homes-(North ½ industria

 Continued from map 159

MODERN INSIDE STORE, APT. AND LOFT BUILDINGS

CLASS 20-G—THREE STORY



BASEMENT

Av. Area of Bsmt.	1000	1500	2000	2500	3000	3500	4000	4500	5000	5500	6000	6500	7000
Base Price	1.39	1.35	1.29	1.26	1.20	1.13	1.12	1.12	1.12	1.11	1.09	1.08	1.07

1ST FLOOR STORES

Av. Area of Stores	600	1000	1400	1800	2200	2800	3000	3400	3800	4200	4600	5000	5400
1st Grade	4.62	4.20	3.87	3.68	3.47	3.30	3.09	2.93	2.80	2.68	2.61	2.59	2.55
2nd Grade	4.21	3.82	3.51	3.33	3.16	2.99	2.82	2.68	2.55	2.43	2.39	2.35	2.30
3rd Grade	3.78	3.51	3.16	3.00	2.85	2.70	2.55	2.41	2.29	2.18	2.16	2.11	2.08

2ND OR 3RD FLOOR APARTMENTS

Av. Area Per Apartment	600	700	800	900	1000	1100	1200	1300	1400	1500	1600	1700	1800
1st Grade	4.34	4.15	4.02	3.89	3.82	3.74	3.68	3.63	3.60	3.56	3.51	3.50	3.47
2nd Grade	3.95	3.78	3.65	3.55	3.47	3.39	3.33	3.30	3.26	3.25	3.20	3.19	3.16
3rd Grade	3.55	3.41	3.29	3.19	3.12	3.06	3.00	2.98	2.93	2.91	2.89	2.86	2.82

2ND OR 3RD FLOOR LOFTS

Av. Area of Lofts	1000	1500	2000	2500	3000	3500	4000	4500	5000	5500	6000	6500	7000
1st Grade	2.85	2.60	2.46	2.37	2.28	2.20	2.12	2.03	2.00	1.96	1.92	1.91	1.87
2nd Grade	2.59	2.37	2.22	2.16	2.07	2.00	1.92	1.86	1.82	1.78	1.76	1.73	1.70
3rd Grade	2.33	2.12	2.00	1.95	1.86	1.81	1.73	1.68	1.65	1.60	1.57	1.56	1.53

2ND OR 3RD FLOOR OFFICES

Av. Area Per Office	200	225	250	275	300	325	350	375	400	425	450	475	500
1st Grade	4.21	3.87	3.68	3.51	3.38	3.25	3.17	3.12	3.07	3.02	2.98	2.95	2.93
2nd Grade	3.82	3.51	3.33	3.20	3.07	2.96	2.89	2.82	2.80	2.73	2.70	2.68	2.67
3rd Grade	3.45	3.17	3.00	2.89	2.77	2.67	2.60	2.55	2.51	2.46	2.43	2.41	2.41

BASE PRICE INCLUDES: Wood Joist or Cement Floor on Grade With Maple Finish in Stores, Steam Heat, Necessary Plumbing, Interior, Exterior and Store Front as per Grade.

ADDITIONS AND DEDUCTIONS

Tiled Bath Walls $160.00	Reinf. Conc. Fl. .36	No Hardwood Fl. —.23
Terrazzo Floor .73	Tile Fl. .75	Stove Heat —.38
Hot Air Heat —.21	Steam Heat Base	Hot Water Heat +.29

Air Conditioned +.43 for actual space effected

ADD FOR OTHER ADDITIONAL FEATURES

Continued on page 193

T. 36 N.—R. 15 E. THORNTON TWP.

N. SEE PAGE 185U

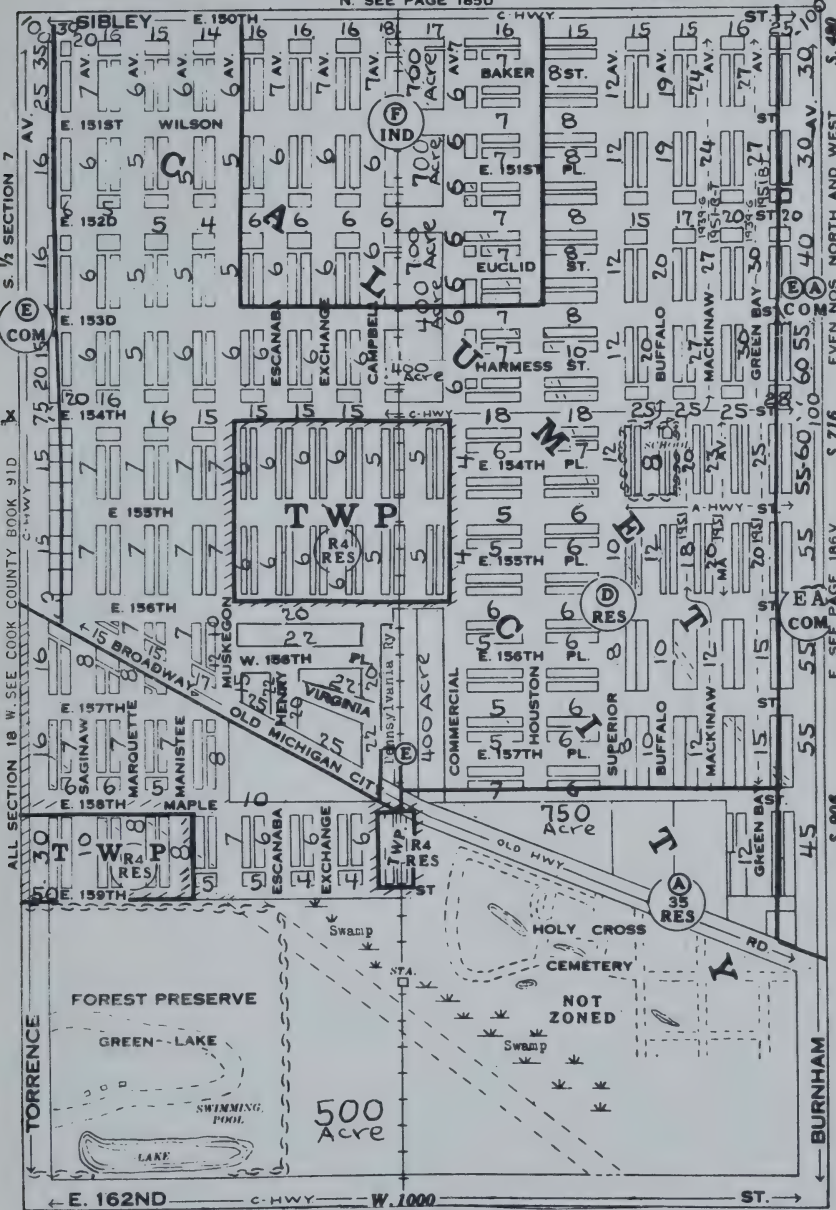

S. SEE COOK COUNTY BOOK 96A

SW 7 1929 All vacant sub-No imp'ts in
NW 18(SE¼ 1941 project $8/10,000)(1929 vacant subs)
SW 18 1929 All vacant subs-No imp'ts in
SE 7 1929 Subs 1942 $6/8,000-No imp'ts-Most vac
NE 18 1929 Subs sev'l $6/8,000 homes-No imp'ts in
SE 18 Cemetery-Wooded acres

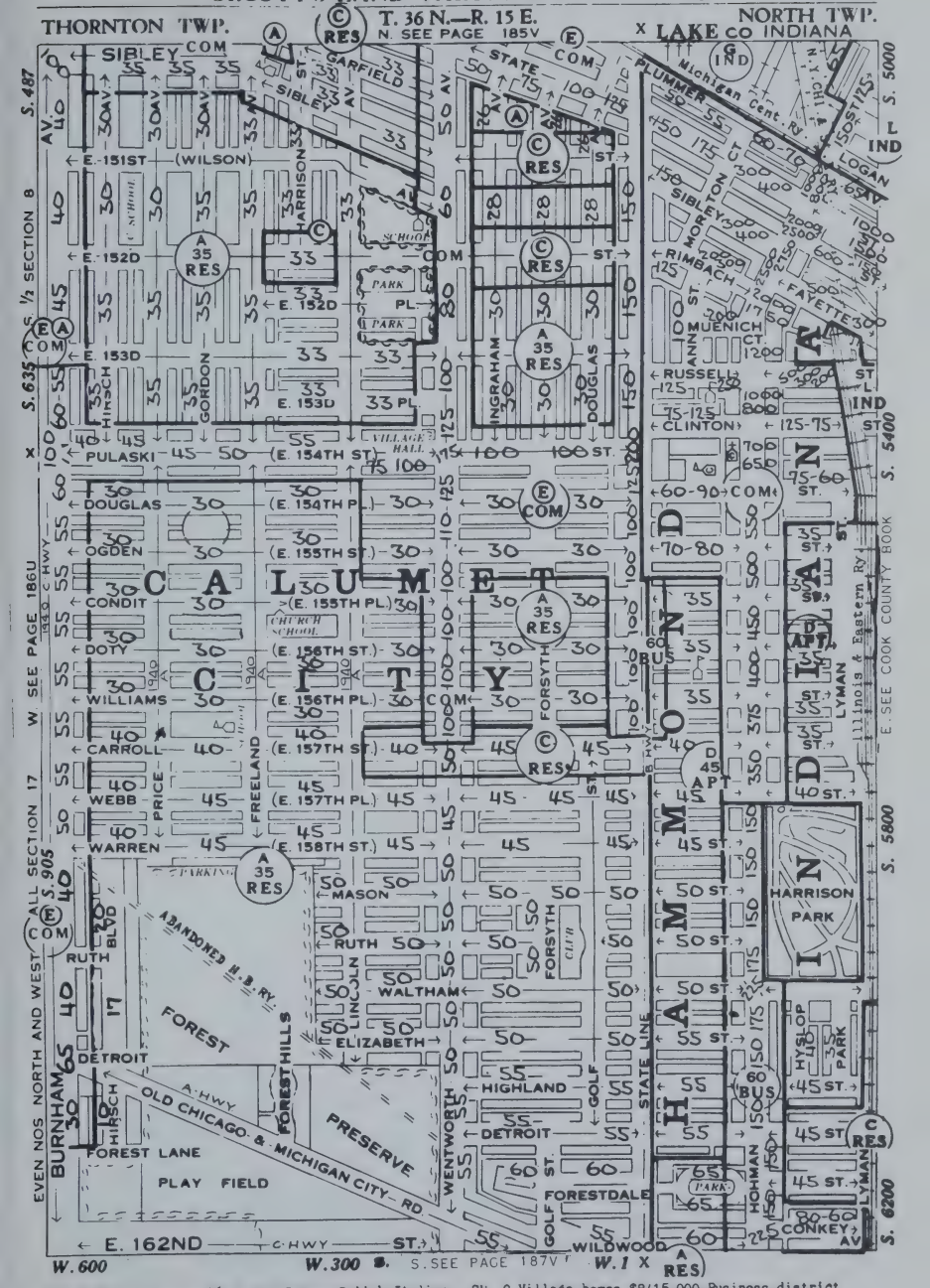

SW 8 Village homes $6/10,000-German-Polish-Italian
NW 17 Village homes $8/15,000-Polish
SW 17 Village homes $8/20,000-Polish
SE 8 Village homes $8/15,000-Business district
NE 17 Village homes $8/15,000-Polish-German
SE 17 Village homes $8/15,000-Polish-German

NW 23 1946 Frame project $8,000-No sewer water
SW 23 Vacant acre tracts-Truck farms
NW 26 Farms (fair)-Potential subs

NE 23 1940 Defense project $8/10.000-No sewer/water
SE 23 1940 Defense project $8/10.000-No sewer/water
NE 26 Farms (fair)-Potential subs

T. 36 N.—R. 13 E.
N. SEE PAGE 186M

BREMEN TWP.

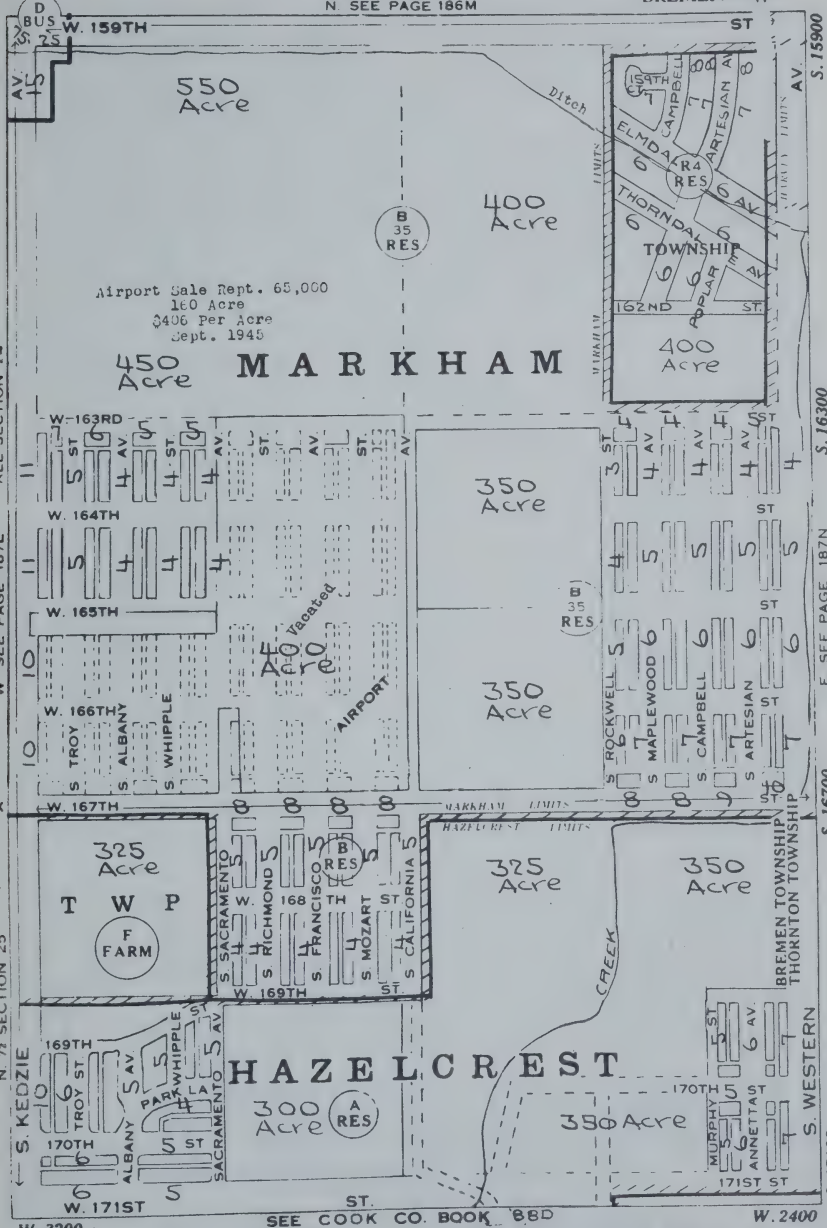

NW 24 Airport-Potential sub
SW 24 1929 All vacant sub-No improvements
NW 25 1929 All vacant sub-No improvements

NE 24 Airport-Potential sub
SE 24 1929 All vacant sub-No improvements
NE 25 1929 All vacant sub-No improvements

THORNTON TWP. T. 36 N.—R. 14 E.

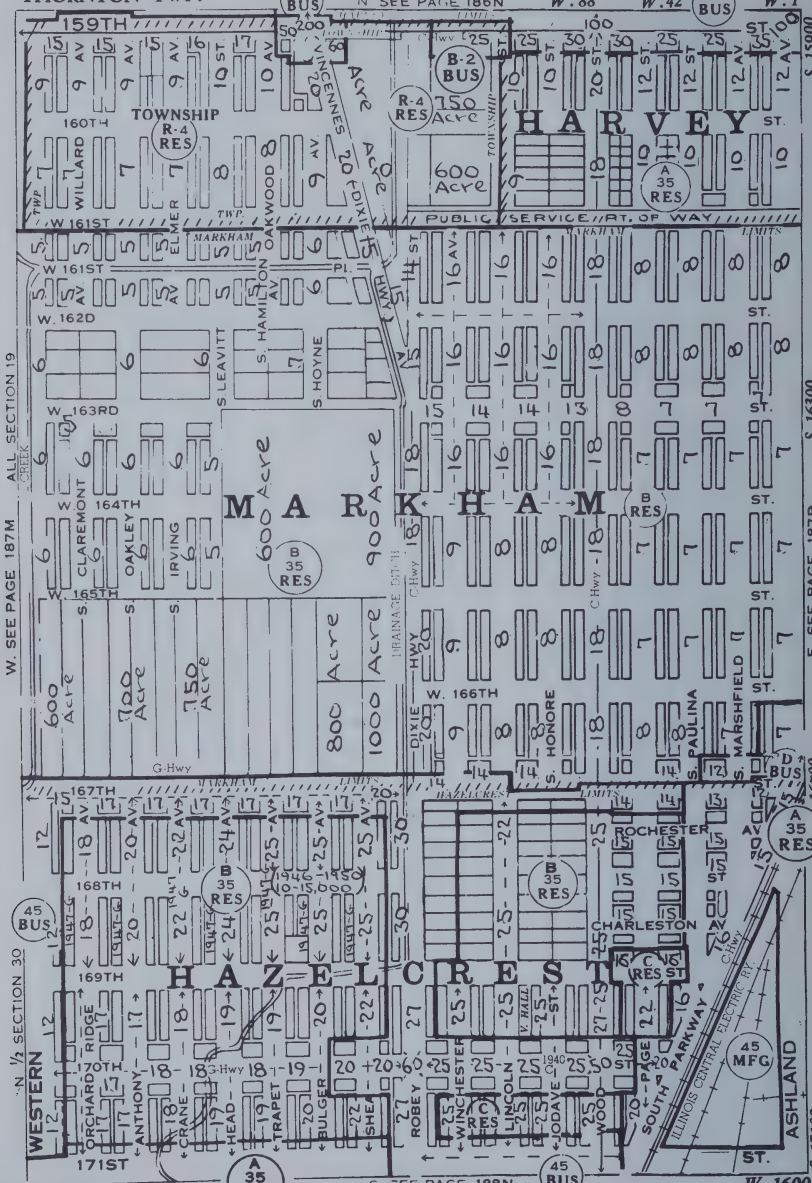

FEW COLORED

NW 19 1929 All vacant sub-Roadhouses-No imp'ts
SW 19 1929 All vacant sub-Acre tracts-No imp'ts
NW 30 Old 1929-41-46 $6/10,000 homes-All imp'ts in

NE 19 1929 All vacant sub-Few $8/10,000 1940 homes
SE 19 1929 Vacant sub-No improvements
NE 30 Old 1929-41-46 $6/10,000 homes-All imp'ts in

FEW COLORED

T. 36 N.—R. 14 E. THORNTON TWP.

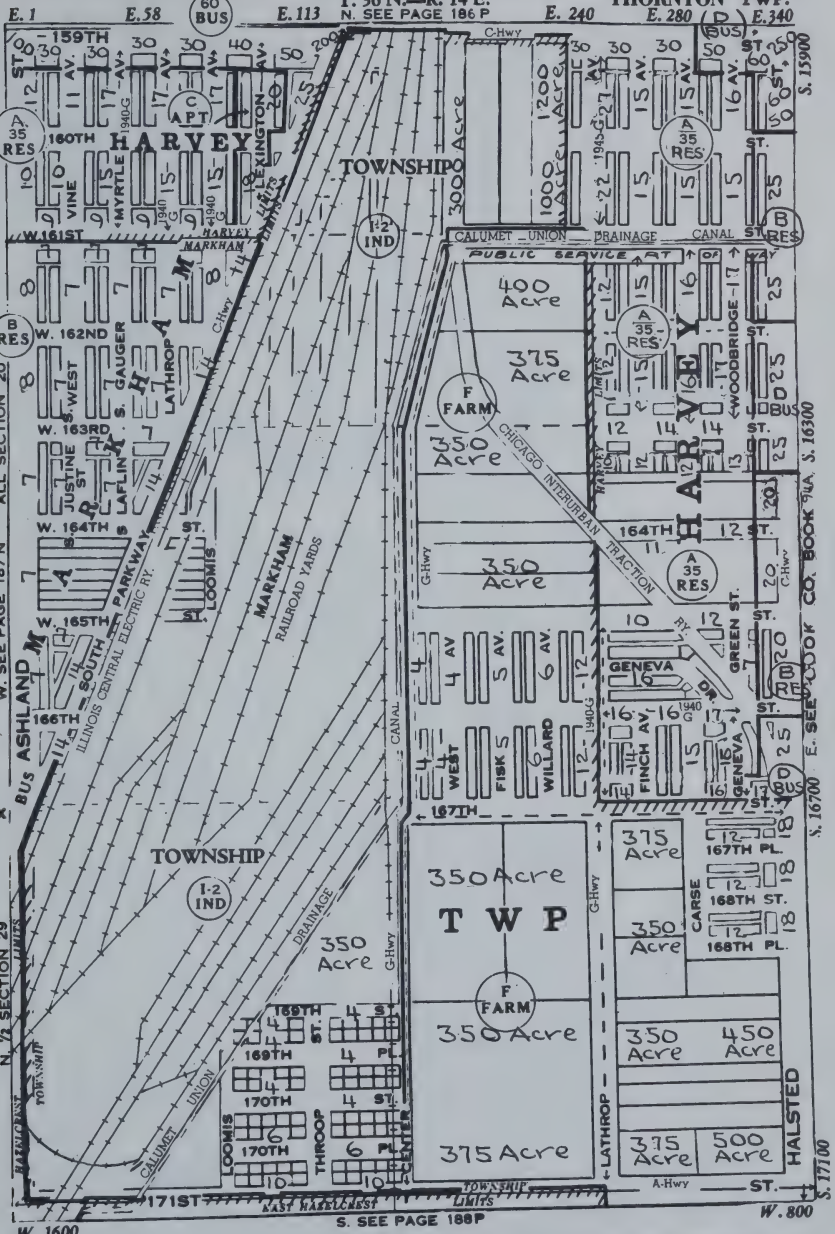

NW 20 Old 1929 $6/8,000 homes-(South ½ All vacant)
SW 20 1929 Sub all vacant-Railroad yards
NW 29 1929 Sub all vacant-Railroad yards

NE 20 1929-40-46 $8/12,000 homes-Most vacant
SE 20 1929-40-46 $6/10,000 homes-Most vacant
NE 29 1929 Subs-Most vacant-Few $6/8,000

T. 36 N.—R. 15 E.

N. SEE PAGE 186 U

THORNTON TWP.

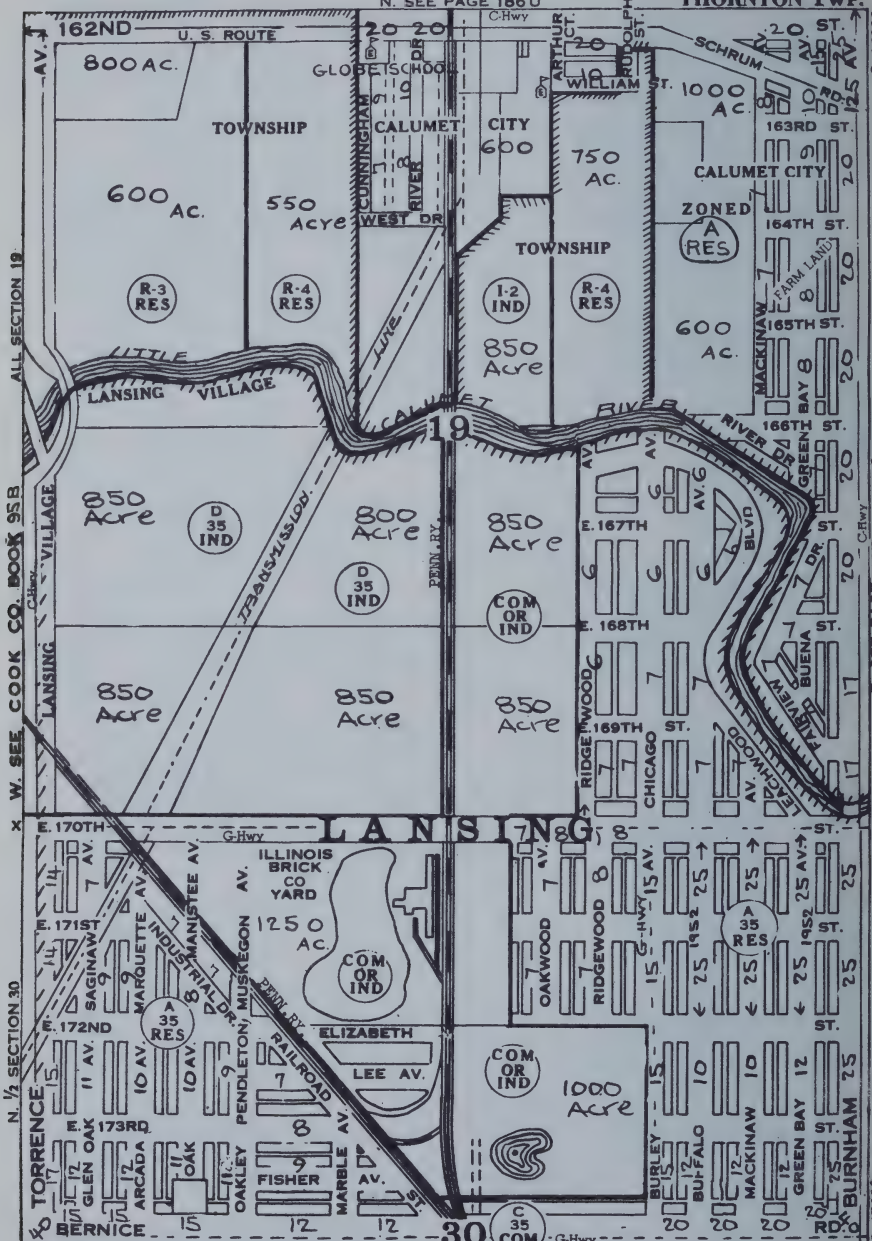

S. SEE PAGE 188 U

E. 2400

NW 19 Old sub-No imp'ts-Onion set land
SW 19 Truck farms-Onion set land
NW 30 1929 All vacant sub-No imp'ts

NE 19 1929 Sub-All vacant-No imp'ts
SE 19 1929 Sub-All vacant-No imp'ts
NE 30 1929 Sub- 1952 SEV.$15,000 S&W

T. 36 N.—R. 15 E.

N. SEE PAGE 186 V

THORNTON TWP.

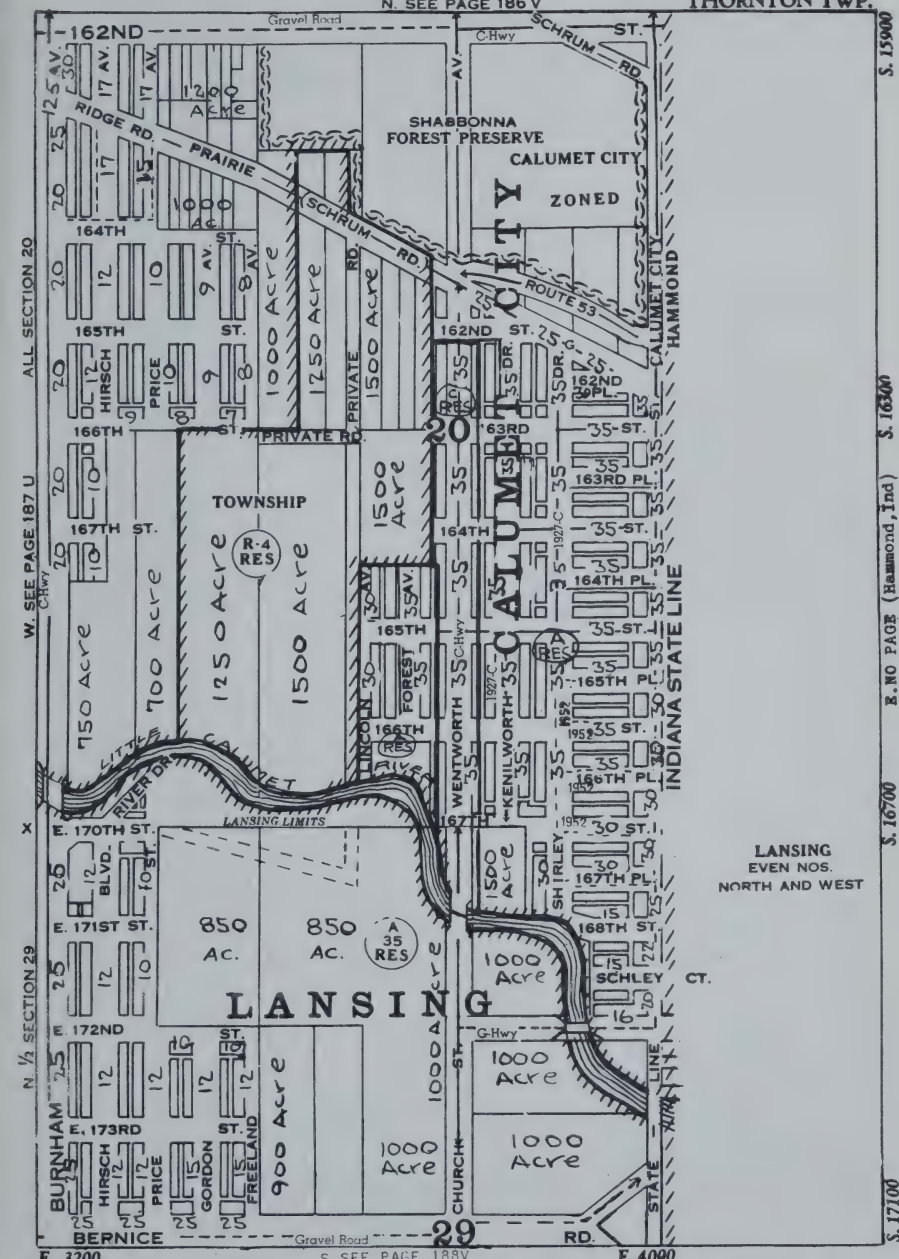

NW 20 1929 Sub-All vacant-No imp'ts
SW 20 1929 Sub-All vacant-No imp'ts
NW 29 1929 Sub-All vacant-No imp'ts

NE 20 1929 Sub-Few $6/8,000 homes-Sev. 1950 $15,
SE 20 1929 Sub-Few $6/8,000 homes-Sev. 1950 $15.
NE 29 1929 Sub-Sev. 1952 $15-18,000 homes Sev.

T. 36 N.—R. 13 E.

N. SEE MAP 187M

BREMEN TWP.

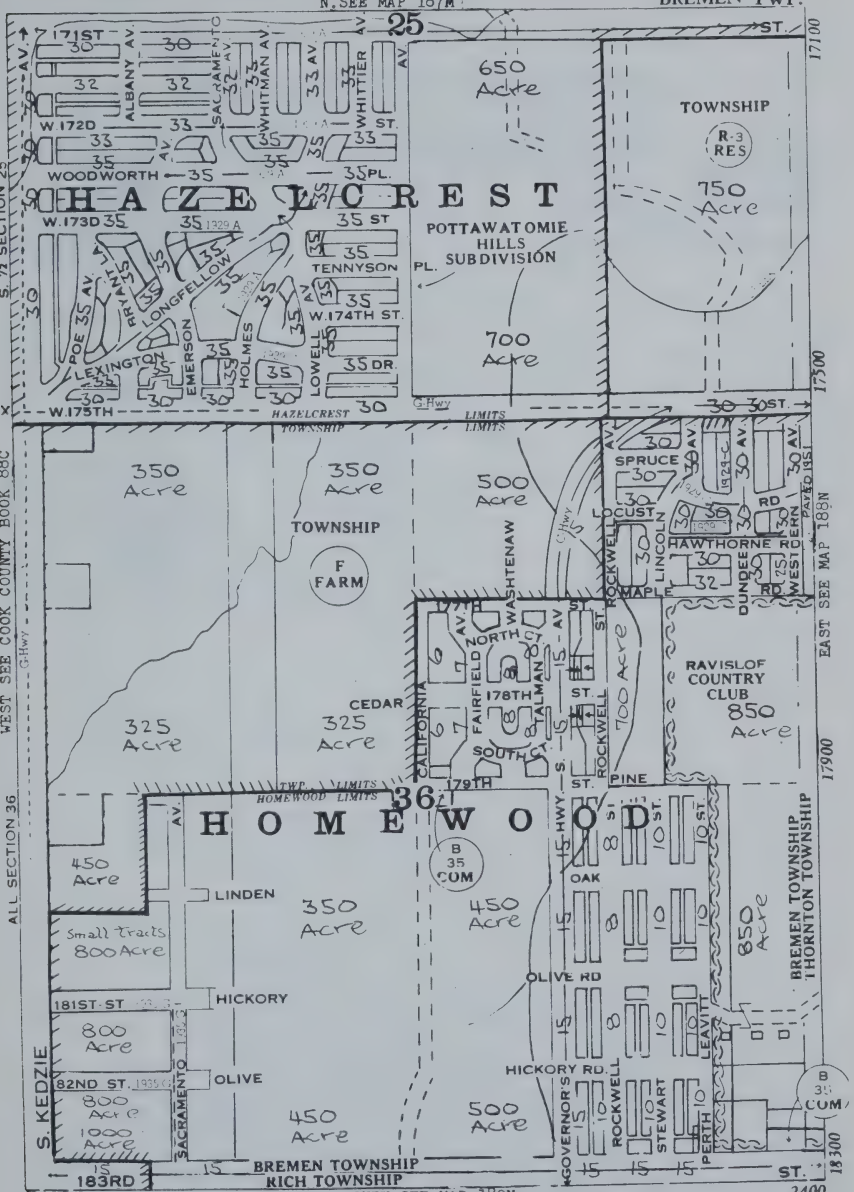

25 1929 sub few $12,000 Br. Imp'ts. -Vacant+ SE 25 Farms for potential subs
Farms for potential subs 1950-$20-30000 NE 36 NE & 1929 few $12/20M Br SW & $6/8M Fr. No imp'ts) FEW 1950 20-30M
1940 sub few $5/8,000 frame No imp'ts 3E 36 1929 sub few $5/8,000 frame -No Imp'ts

Sales. Rentals

REAL ESTATE

Appraisals

F. W. PRINDIVILLE & CO.

1957 Ridge Rd.
HOMEWOOD, ILLINOIS
Phone Homewood 1100
Chicago Office
2200 So. Union Ave.
CAnal 6-5854

TELEPHONE HOMEWOOD 1090

F. C. NAUGHTON & CO.

OPPOSITE I. C. ELECTRIC STATION
FLOSSMOOR, ILLINOIS

Flossmoor Real Estate

SALES INSURANCE
MORTGAGES APPRAISALS

NATIONAL ASSOCIATION OF REAL ESTATE BOARDS
REALTOR
MEMBER
CHICAGO
REAL ESTATE
BOARD

T. 36 N.—R. 14 E. THORNTON TWP.

N SEE PAGE 187N

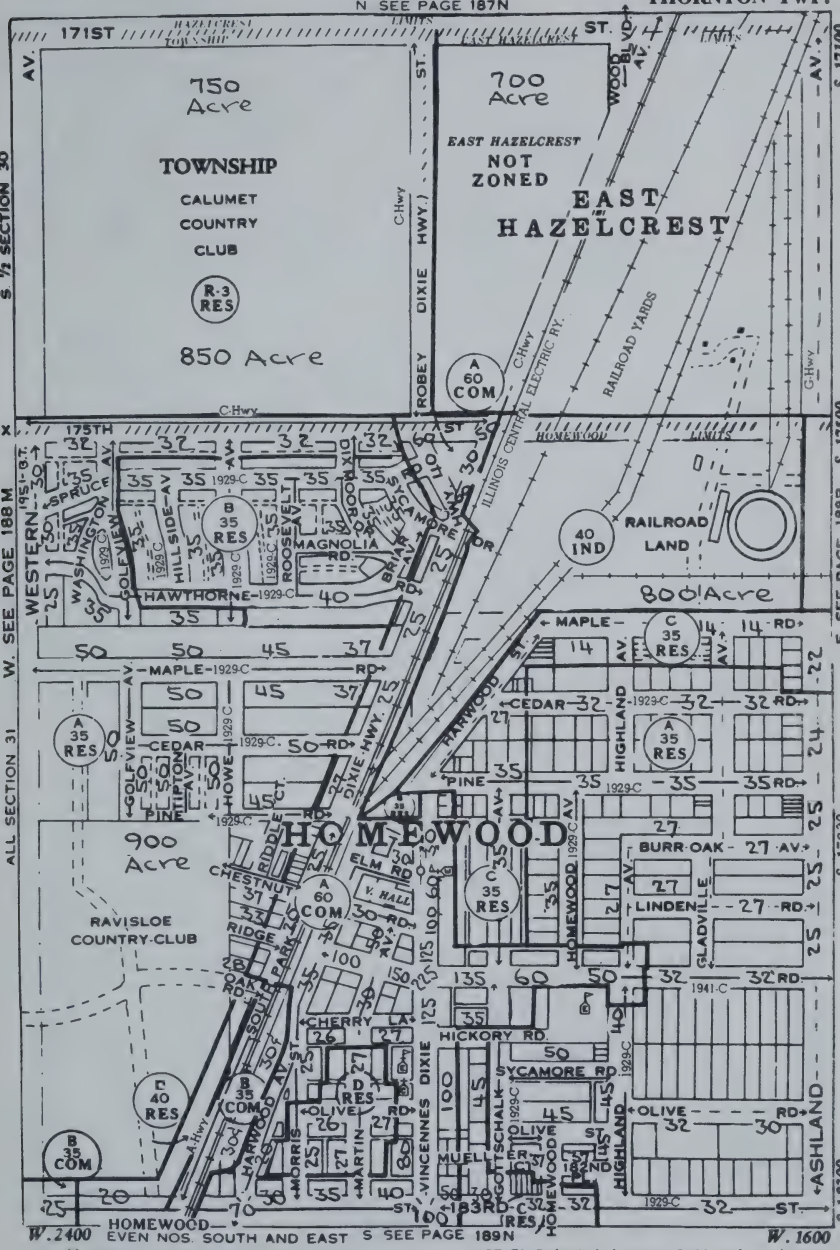

SW 30 Country Club
NW 31 1929-41-46 $8/15,000 homes-All imp'ts in
SW 31 Village homes $8/12,000

SE 30 Industrial acres-Railroad yards
NE 31 Village homes $8/15,000
SE 31 Village homes $8/20,000

T. 36 N.—R. 14 E.

N SEE PAGE 187P

THORNTON TWP.

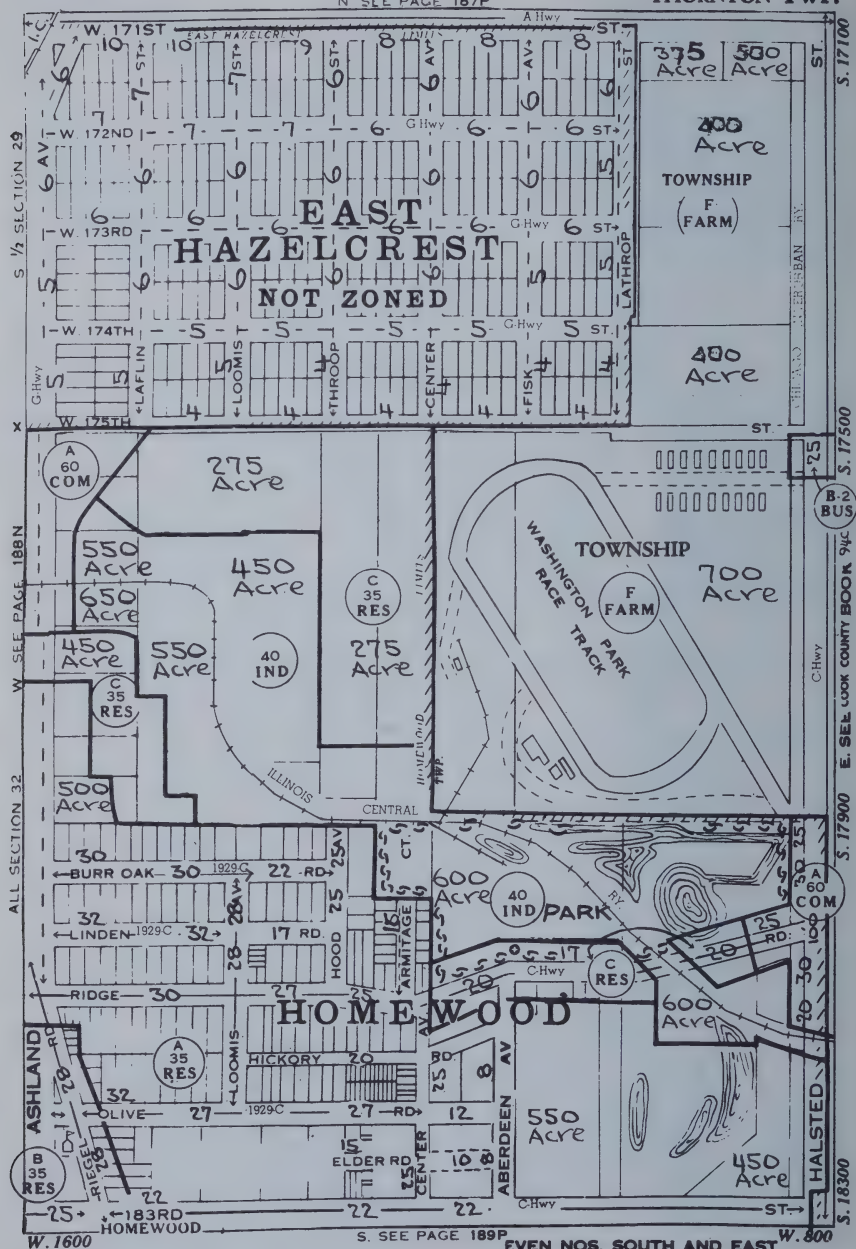

EVEN NOS. SOUTH AND EAST

SW 29 Old frame $5/8,000-No imp'ts in
NW 32 Industrial acres
SW 32 1929-40-46 $6/12,000 homes

SE 29 Old frame $5/8,000-No imp'ts in
NE 32 Race track-Stables
SE 32 High and low land-Trailer camp

T. 36 N.—R. 15 E.

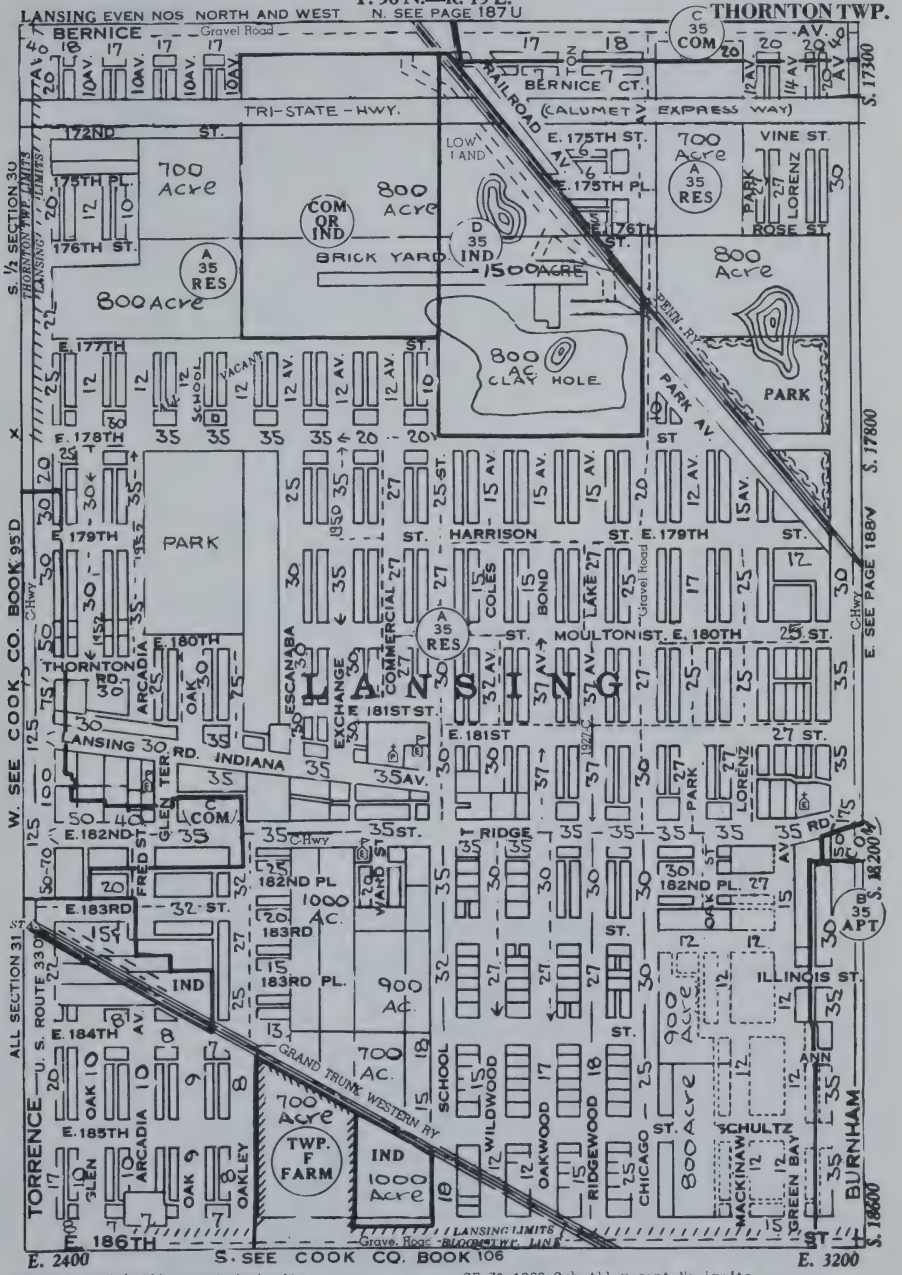

SW 30 1929 Sub-All vacant-No imp'ts
NW 31 1929 Sub-Sev'l $6/8,000 frame-Highway business
SW 31 1929 $4/10,000 frame-Highway Business
SE 30 1929 Sub-All vacant-No imp'ts
NE 31 1929 Sub-1944 Defense $8,000 frame
SE 31 Village homes $8/12,000-(South½ vacant)

T. 36 N.—R. 15 E.

N. SEE PAGE 187 V

THORNTON TWP.

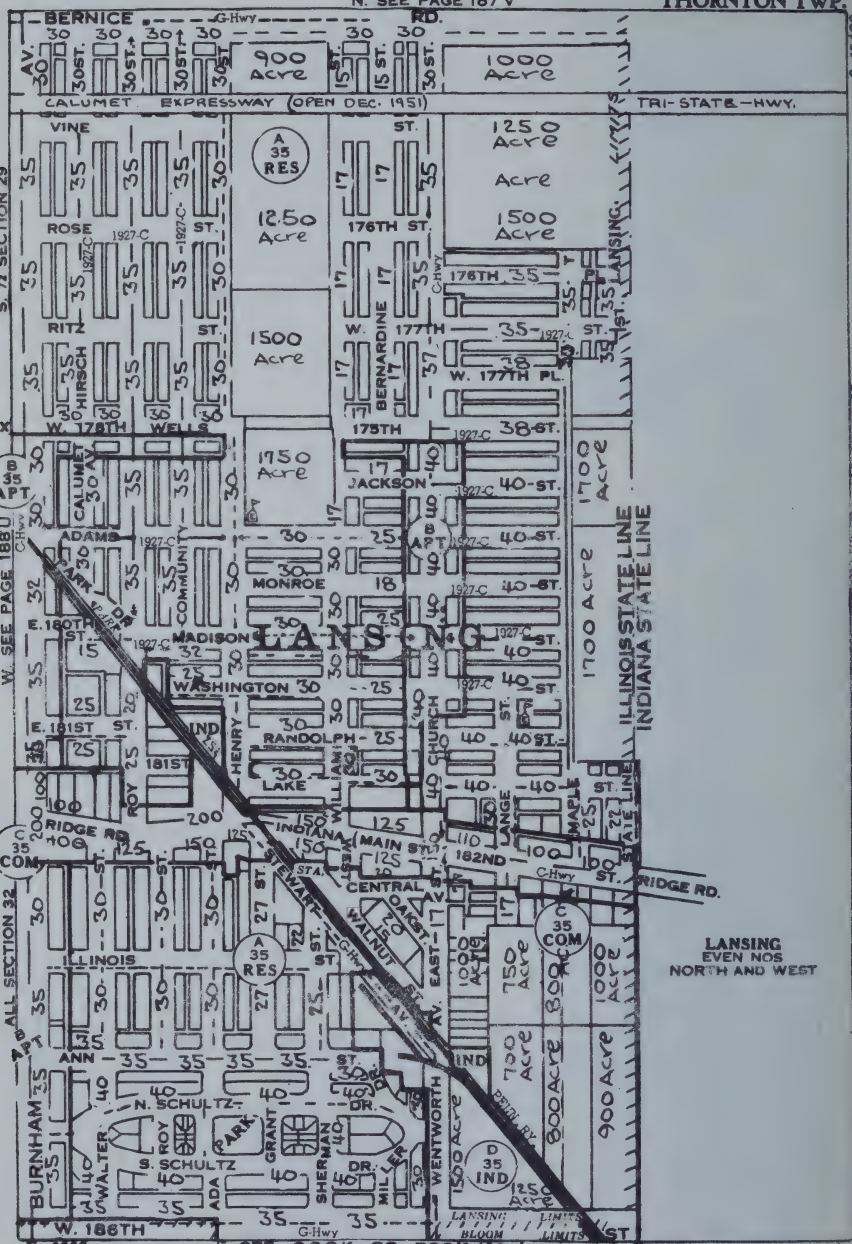

SW 29 1929 Sub-1946 $8/10,000 Brick-All imp'ts in-Sev.1950 $15M
NW 32 1929 Sub-1940-46 $8/10,000 homes-SEV.1950 $15M
SW 32(No.½ $8/10,000 village)(So.½ 1929 $8/15,000)
SE 29 1929 Sub-1947 $8/10,000 Sev.1950 $15M
NE 32 1929 Sub-1947 $8/10,000 Sec.1950 $15M
SE 32 1929 Sub Few $8/10,000 homes

T. 35 N.—R. 13 E.
N. SEE PAGE 188M

RICH TWP.

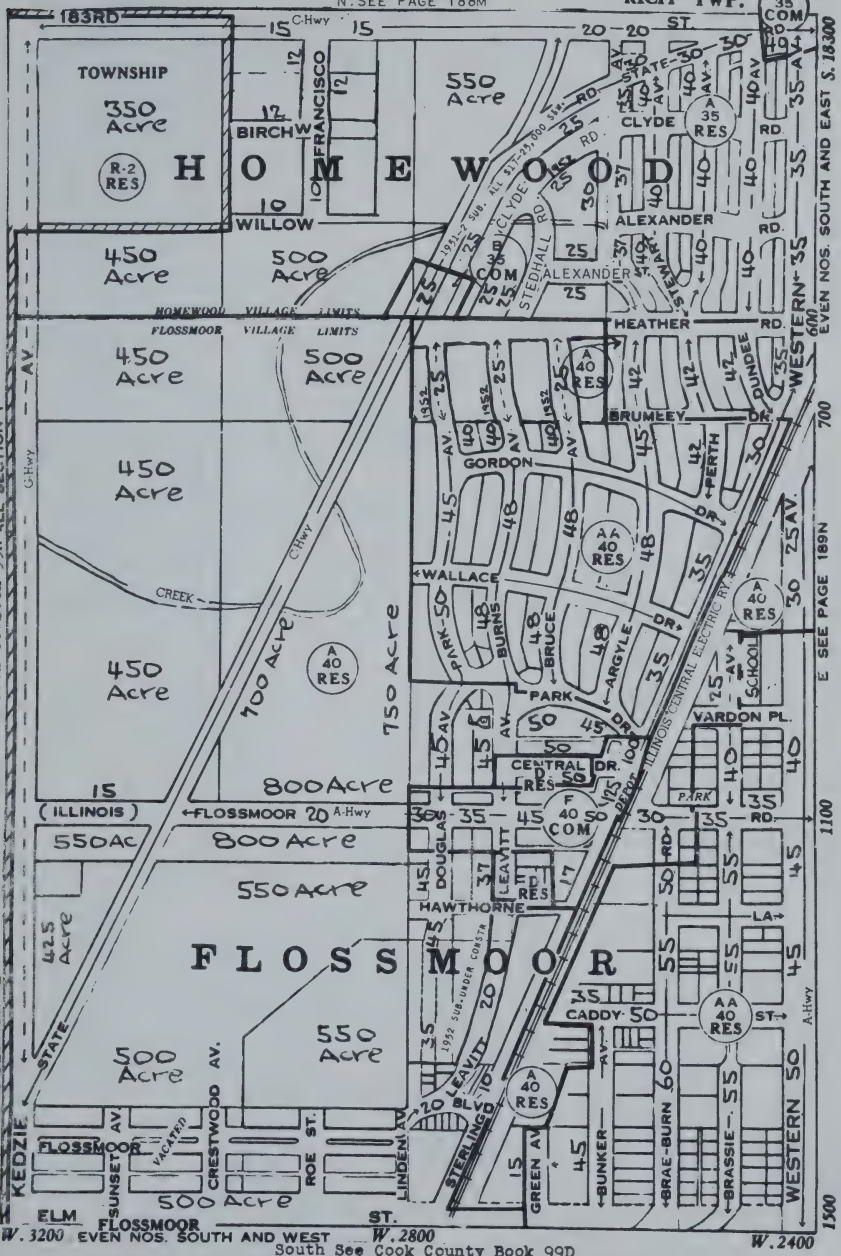

South See Cook County Book 99D

NW	1 1929 Subs all vacant-Farms (fair)	NE	1 1929-40-46 $10/20,000 Brick-Few lots
SW	1 Farms (fair)-Potential subs	SE	1 1929-40-46 $15/30,000 Brick-Few lots
NW	12 Farms (fair)-Potential subs	NE	12 1929-40-46 $15/35,000 Brick-Few lots

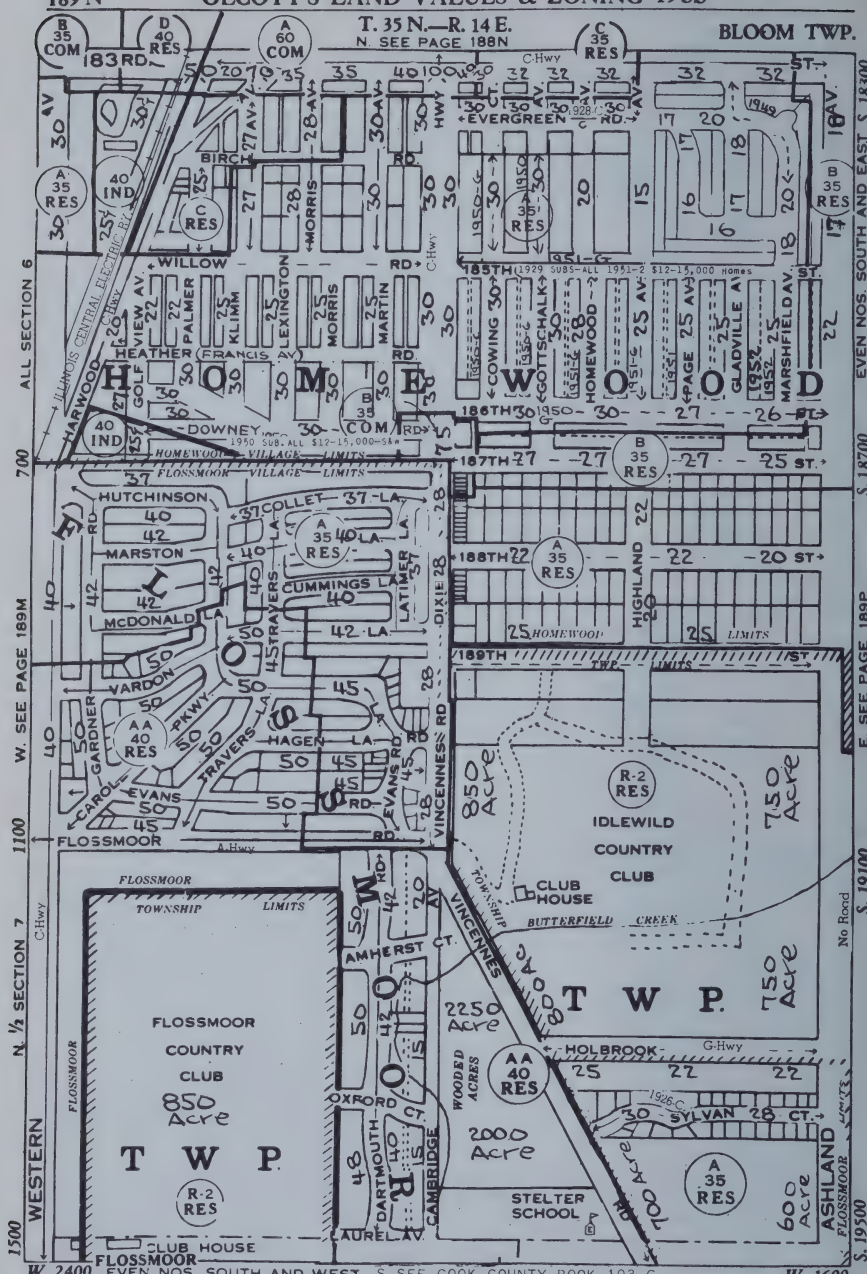

NW 6 $6/15,000 village homes (S.½ vac sub.)
SW 6 $15/40,000 homes-Few vac. lots
NW 7 $20/40,000 homes-Golf club

NE 6 (NW sub 1929 $10/15,000)(SE sub 1947 $10,000 Br.)
SE 6 1929/40/47 $6/8,000 frame-Large lots
NE 7 1929 sub-Few $15/20,000 homes-Most Vac.

T. 35 N.—R. 13 E.

N SEE PAGE 188P

BLOOM TWP.

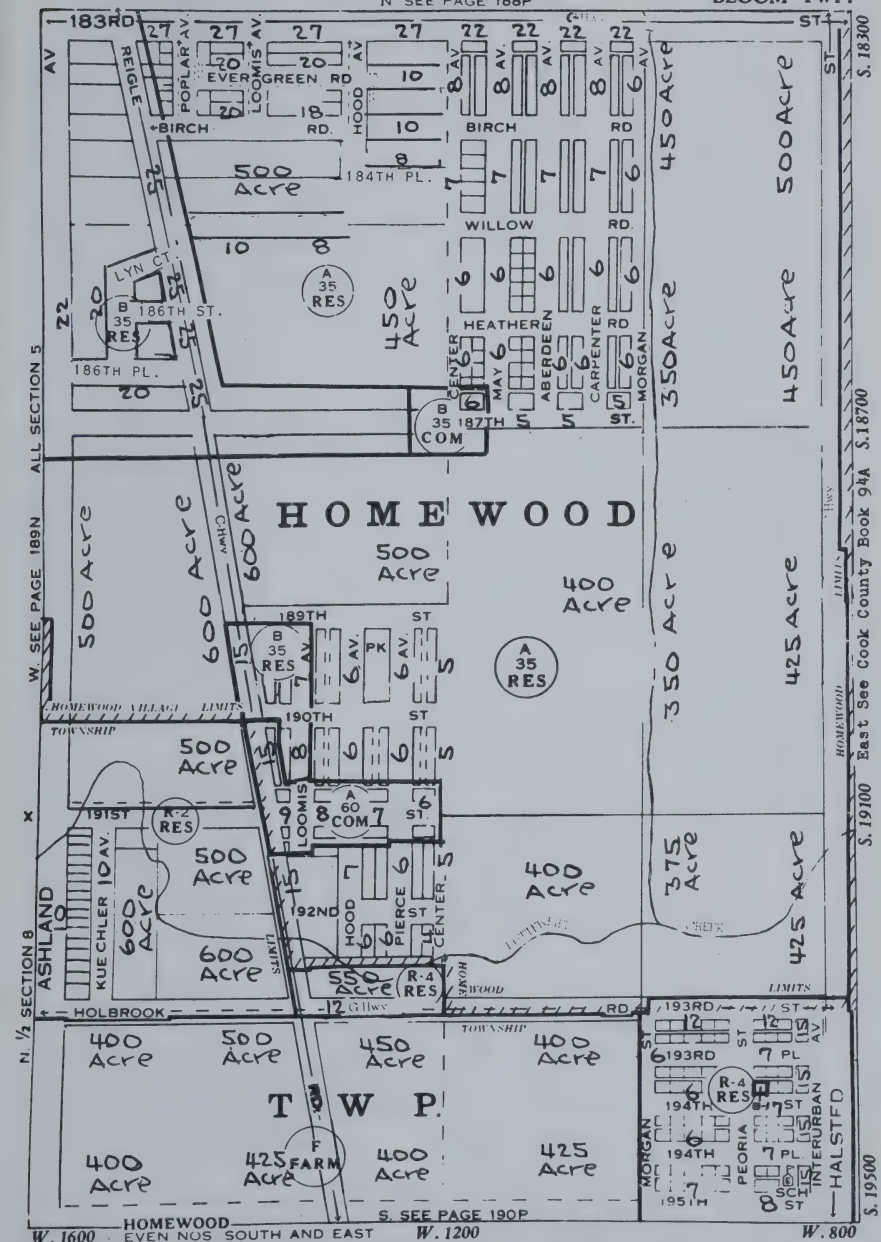

NW 5 1929 $8/10,000 homes Most vacant
SW 5 1929 sub all vacant-No Imp'ts
NW 8 1929 sub all vacant-No imp'ts

NE 5 1929 sub all vacant -No imp'ts
SE 5 Truck farms
NE 8 1929 sub all vacant-No Imp'ts

T. 35 N.—R. 14 E.
N. SEE PAGE 189P

BLOOM TWP.

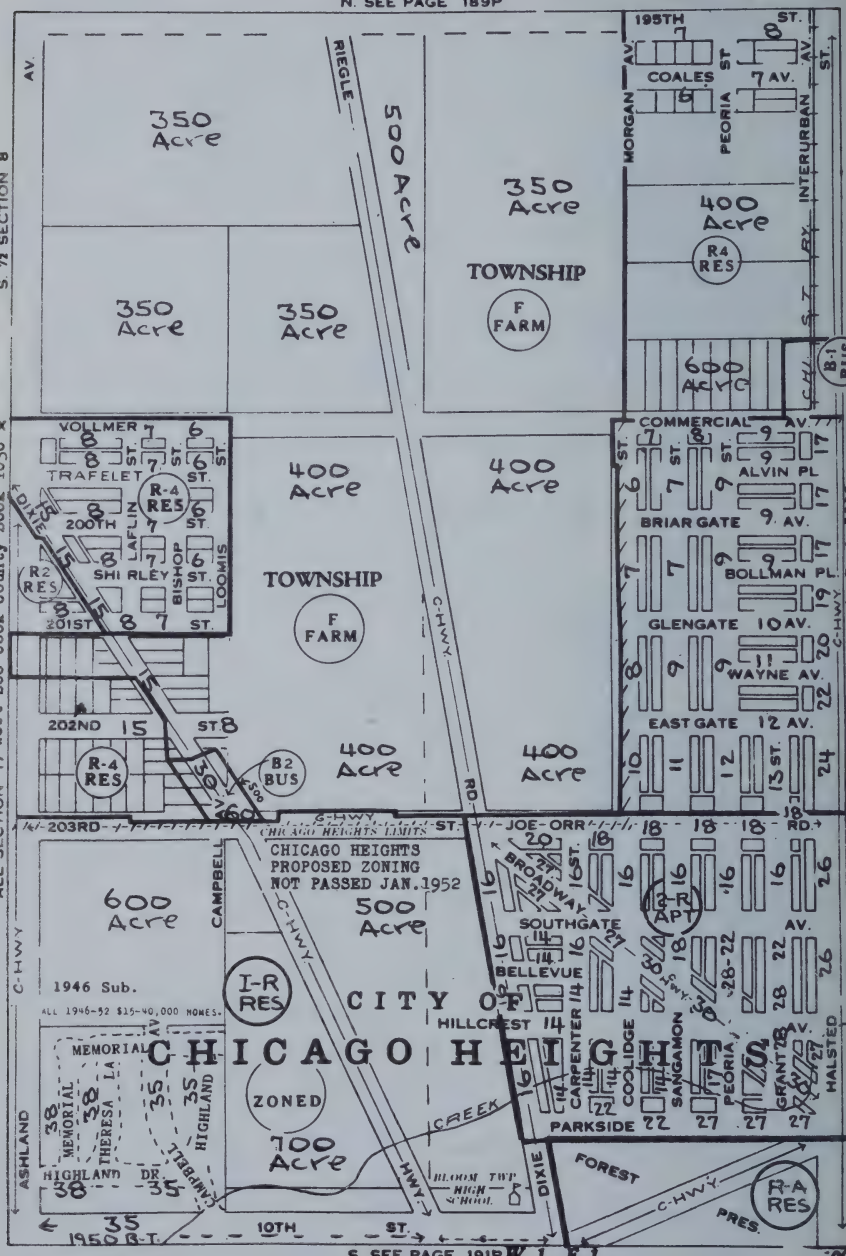

S. SEE PAGE 191P W. 1 E. 1

SW 8 Truck farms
NW 17 1929 Few $6/8,000 frame-No imp'ts
SW 17 1946 Ranch homes $10/20,000-All imp'ts in

SE 8 Truck farms
NE 17 1929 Subs all vacant
SE 17 1929 Sub-Two streets 1947 $8/10,000 brick

CHICAGO HEIGHTS
PROPOSED ZONING
NOT PASSED JAN. 1952

T. 35 N.—R. 14 E.
N. SEE COOK COUNTY BOOK 103C

BLOOM TWP.

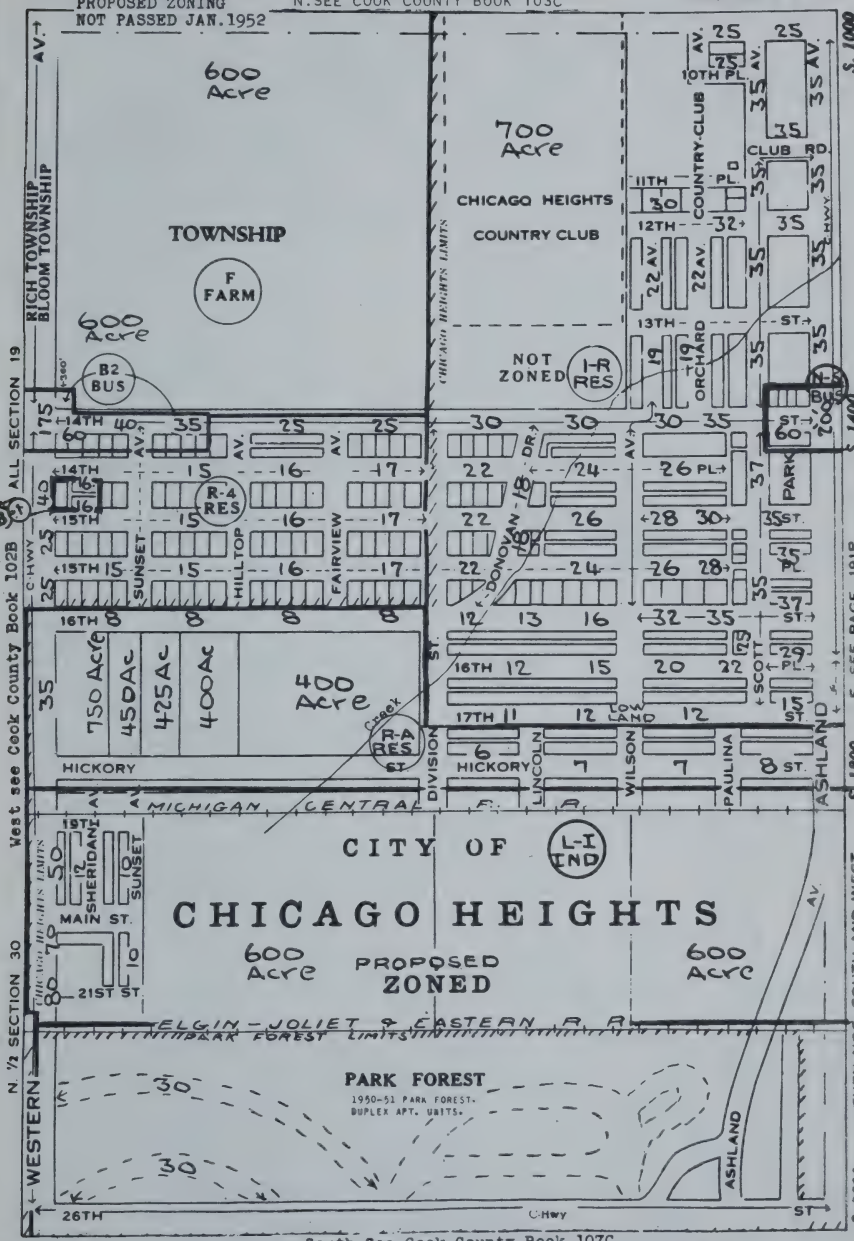

South See Cook County Book 107C

NW 19 Farms-Potential subs
SW 19 1929-40-47 $6/8,000-No imp'ts-Most vacant
NW 30 1929 sub vacant-Acre for housing project
NE 19 1929-40-47 $10/20,000 Homes
SE 19 1929-40-47 $8/20,000 Homes-(½vacant)
NE 30 Announced housing project

T. 35 N.—R. 14 E.

N. SEE PAGE 191P

W. 1 E. 1 BLOOM TWP.

SW 29 Forest preserves
NW 32 Vacant subs
SW 32 Farms (fair)-Potential subs

SE 29 $6/8,000 Frame-Heavy business-Most vacant
NE 32 $6/8,000 Frame-Heavy business-Most vacant
SE 32 $6/12,000 Village homes—Business district

T. 35 N.—R. 14 E. BLOOM TWP.

N. SEE PAGE 191Q

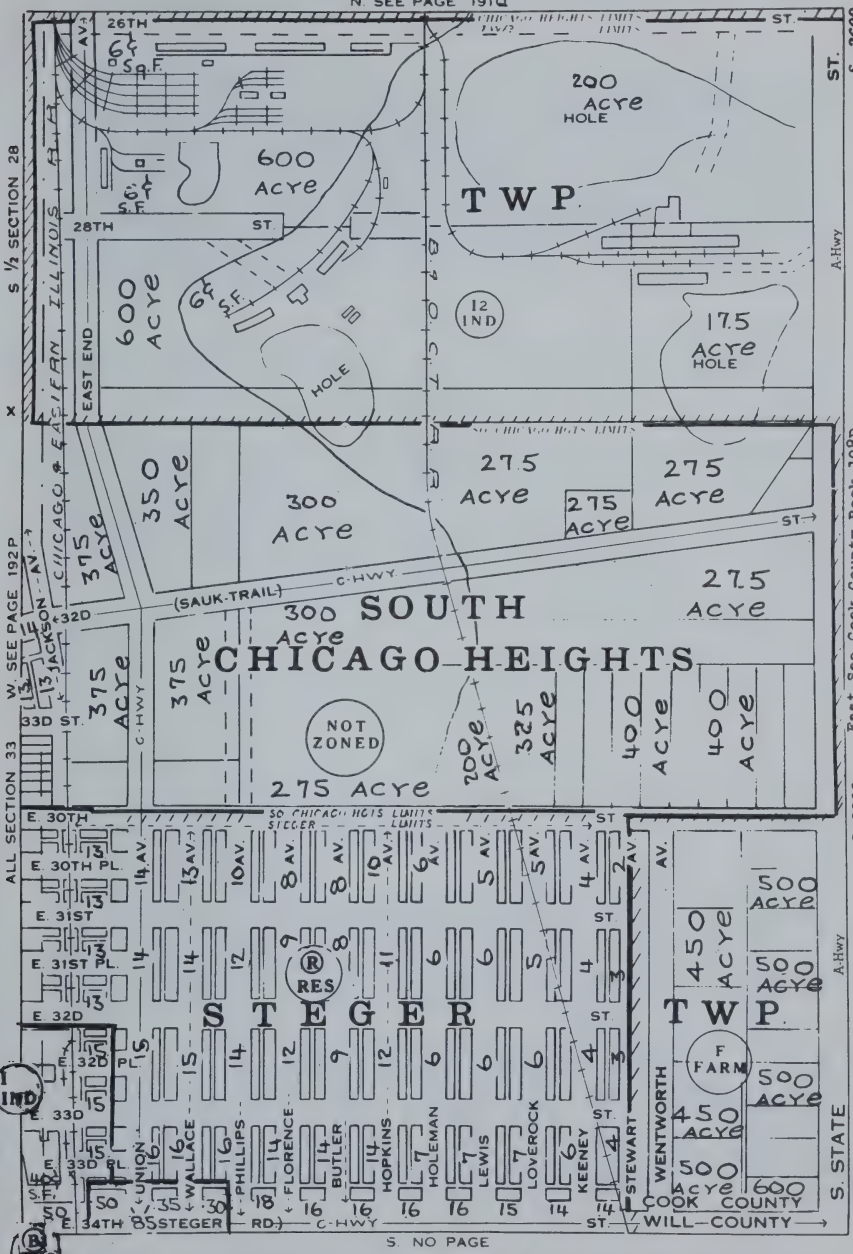

SW 28 Industrial district-Factories
NW 33 Truck farms (fair)
SW 33 Old village frame $6/8,000-Most vacant

SE 28 Brick yards
NE 33 Truck farms-Acre tracts
SE 33 All vacant sub-No imp'ts-Few frame

 Continued from map 186U

CORNER STORE, OFFICE, LOFT AND APT. BUILDINGS

CLASS 21-G

BASEMENT

Av. Bsmt. Area	1000	1500	2000	2500	3000	3500	4000	4500	5000	5500	6000	6500	7000	7500	8000
B. Price	1.51	1.44	1.40	1.35	1.30	1.27	1.24	1.22	1.22	1.21	1.18	1.17	1.16	1.16	1.14

1ST FLOOR STORES

Av. Store Area	200	600	1000	1400	1800	2200	2600	3000	3400	3800	4200	4600	5000	5400	5800
1 Grade	6.54	5.51	4.94	4.54	4.21	3.94	3.68	3.46	3.25	3.13	3.04	2.93	2.85	2.81	2.77
2 Grade	5.95	5.01	4.50	4.11	3.82	3.58	3.33	3.16	2.96	2.85	2.77	2.67	2.59	2.55	2.52
3 Grade	5.37	4.50	4.03	3.72	3.45	3.22	3.00	2.85	2.67	2.55	2.47	2.39	2.34	2.29	2.28

Apartments First Floor .60¢ Per Sq. Ft. Actual Area. Bath Room +$528.00

2ND OR 3RD FLOOR APARTMENTS

Av. Area Pr. Apt.	200	300	400	500	600	700	800	900	1000	1100	1200	1300	1400	1500	1600
1 Grade	6.58	5.77	5.38	5.07	4.85	4.65	4.50	4.37	4.29	4.20	4.11	4.08	4.03	4.00	3.95
2 Grade	5.98	5.27	4.89	4.60	4.41	4.23	4.10	3.97	3.89	3.81	3.74	3.71	3.68	3.63	3.61
3 Grade	5.38	4.73	4.41	4.15	3.95	3.81	3.68	3.58	3.51	3.43	3.38	3.33	3.30	3.26	3.25

2ND OR 3RD FLOOR LOFTS

Av. Loft Areas	1000	1500	2000	2500	3000	3500	4000	4500	5000	5500	6000	6500	7000	7500	8000
1 Grade	3.35	3.00	2.80	2.68	2.55	2.47	2.35	2.28	2.25	2.18	2.15	2.12	2.08	2.07	2.07
2 Grade	3.04	2.73	2.54	2.44	2.33	2.25	2.15	2.07	2.03	1.99	1.95	1.92	1.89	1.87	1.87
3 Grade	2.73	2.46	2.28	2.20	2.09	2.02	1.94	1.86	1.83	1.79	1.76	1.73	1.69	1.69	1.69

2ND OR 3RD FLOOR OFFICES

Av. Area Per Off.	200	225	250	275	300	325	350	375	400	425	450	475	500	525	550
1 Grade	4.21	4.07	3.94	3.84	3.74	3.65	3.59	3.52	3.46	3.39	3.32	3.29	3.22	3.17	3.11
2 Grade	3.82	3.69	3.58	3.50	3.39	3.32	3.25	3.19	3.13	3.07	3.03	2.98	2.93	2.87	2.83
3 Grade	3.43	3.32	3.22	3.13	3.05	2.98	2.94	2.87	2.83	2.77	2.72	2.68	2.64	2.59	2.55

BASE PRICE INCLUDES: Wood Joist or Cement Floor on Grade With Maple Finish in Stores, Steam Heat, Necessary Plumbing, Interior, Exterior and Store Front as per Grade.

ADDITIONS AND DEDUCTIONS

Tiled B. Walls $174.00	Terrazzo Floor .. .79	Hot Air Heat ... —.23
No Hardwood Fl. —.26	Reinf. Conc. Fl. .. .39	Steam Heat .... Base
Tile Floor ..... .82	Stove Heat ..... —.40	Hot Water Heat. +.31

Air Conditioned ..... +.46 per sq. ft. of area effected

ADD FOR OTHER ADDITIONAL FEATURES

Continued on page 211

 Continued from page 210

ONE STORY NON-FIREPROOF PUBLIC GARAGES

CLASS 22-H



Depth of Garage	1st Grade					2nd Grade					3rd Grade				
Frontage	40	50	75	100	125	40	50	75	100	125	40	50	75	100	125
50	3.96	3.78	3.54	3.42	3.37	3.60	3.44	3.22	3.11	3.06	3.22	3.10	3.02	2.81	2.75
60	3.69	3.51	3.28	3.15	3.06	3.37	3.18	2.99	2.86	2.79	3.02	2.86	2.68	2.58	2.52
70	3.51	3.33	3.10	2.99	2.90	3.18	3.02	2.82	2.70	2.63	2.86	2.72	2.54	2.43	2.36
80	3.37	3.17	2.94	2.82	2.75	3.06	2.88	2.66	2.56	2.50	2.75	2.59	2.42	2.30	2.25
90	3.24	3.08	2.85	2.72	2.66	2.95	2.79	2.59	2.46	2.42	2.66	2.52	2.32	2.22	2.18
100	3.15	2.99	2.75	2.61	2.54	2.86	2.70	2.50	2.38	2.30	2.58	2.43	2.25	2.14	2.07
110	3.08	2.90	2.66	2.54	2.46	2.81	2.63	2.43	2.30	2.25	2.52	2.36	2.18	2.07	2.03
125	3.01	2.82	2.59	2.45	2.39	2.74	2.56	2.36	2.23	2.18	2.45	2.30	2.13	2.02	1.96
150	2.90	2.70	2.46	2.36	2.29	2.65	2.45	2.25	2.13	2.07	2.38	2.22	2.03	1.91	1.87
175	2.82	2.63	2.42	2.29	2.22	2.56	2.39	2.20	2.07	2.00	2.30	2.16	1.98	1.87	1.80

BASE PRICE INCLUDES: Basement for Heating Plant Only, Necessary Plumbing, Steam Heat, Interior, Exterior and Front as per Grade, Wood Truss Roof, up to 50 Foot Span, Ordinary Ventilating Skylight.

ADDITIONS AND DEDUCTIONS FOR ACTUAL AREA

Show Room	.98		Tile Floor	.81	Terrazzo Floor... .79
Stove Heat	−.26		Balcony	.45	

Modern Apts. 2nd Floor Use 20-H Classification

Old Style Apts. 2nd Floor Use 19-H Classification

Span in Feet	40	50	60	70	75	85	100	110	120	125
Wood Truss	Base		.02	.04	.04	.04	.06	.07	.09	.09
Steel Truss	.06	.07	.09	.11	.11	.11	.13	.14	.16	.16

Continued on page 212

ADD FOR OTHER ADDITIONAL FEATURES

 Continued from page 211

GASOLINE STATIONS

CLASS 28-H

Area	200	250	300	350	400	450	500	600	700	800	900	1000	1100	1200
Frame Construction	4.94	4.32	3.94	3.62	3.38	3.20	3.05	2.84	2.65	2.51	2.46	2.38	2.28	2.23
Stucco on Tile	5.89	5.11	4.68	4.31	4.04	3.80	3.60	3.38	3.17	3.02	2.93	2.77	2.71	2.65
8" Concrete Block	5.24	4.46	4.18	3.85	3.60	3.40	3.23	3.01	2.84	2.71	2.64	2.51	2.44	2.38
12" Concrete Block	5.45	4.72	4.31	3.95	3.71	3.49	3.32	3.12	2.92	2.80	2.70	2.58	2.50	2.44
8" Common Brick	5.24	4.46	4.18	3.85	3.60	3.40	3.23	3.01	2.84	2.71	2.64	2.51	2.44	2.38
12" Common Brick	5.66	4.80	4.43	4.07	3.83	3.60	3.42	3.20	3.00	2.87	2.77	2.65	2.56	2.50
8" Face Brick	6.88	6.01	5.51	5.08	4.74	4.48	4.26	3.96	3.73	3.58	3.47	3.38	3.18	3.08
12" Face Brick	7.21	6.29	5.78	5.30	4.98	4.69	4.46	4.16	3.90	3.73	3.62	3.54	3.44	3.34
12" Enamel Brick	8.63	7.57	6.97	6.40	5.99	5.66	5.35	5.00	4.68	4.51	4.36	4.14	4.00	3.86
12" Terra Cotta	11.06	9.98	9.10	8.35	7.94	7.38	7.01	6.34	6.13	5.86	5.57	5.35	5.21	5.05

BASE PRICE INCLUDES: No Basement, No Pits, No Canopy, Exterior Walls as Above Without Interior Finish, Low Shingle or Flat Roof, Stove Heat, One Toilet, One Lavatory.

ADDITIONS														
Plaster Finished Inside	.32	.31	.30	.28	.26	.25	.24	.24	.24	.24	.24	.24	.24	.22
Face Brick Fin. Inside	.37	.36	.32	.30	.30	.26	.25	.24	.24	.24	.20	.20	.19	
Enamel Brick Inside	1.72	1.62	1.49	1.39	1.31	1.25	1.18	1.08	1.04	1.00	.94	.90	.88	
Basement	1.50	1.44	1.40	1.37	1.34	1.31	1.28	1.25	1.25	1.24	1.20	1.19	1.18	
One Plumbing Fixture	.71	.59	.50	.43	.41	.36	.30	.25	.24	.20	.17	.17	.16	
Tile Roof	.56													
Heat	.28													

Canopy (Shingle Roof)	1.18	per Sq. Ft.
Canopy (Tile Roof)	1.73	per Sq. Ft.
Concrete Driveway	.24	per Sq. Ft.
Crushed Stone Driveway	.11	per Sq. Ft.
Single Greasing Pit	106.00	Each
Multiple Greasing Pit	184.00	Each

ADD FOR OTHER ADDITIONAL FEATURES

Owing to the Great Variation in Size and Design in Gasoline and Greasing Stations it is Necessary to Price Larger and Special Stations Individually.

Continued on page 213

Continued from page 212

FARM BUILDINGS

CLASS 24- G

Length in Feet	1st Grade					2nd Grade					3rd Grade				
Width	20	30	40	50	60	20	30	40	50	60	20	30	40	50	60
40						1.51	1.34	1.25	1.20	1.16	1.13	1.01	.92	.91	.88
50						1.46	1.27	1.20	1.14	1.12	1.09	.98	.91	.87	.85
60		3.48				1.43	1.25	1.16	1.12	1.08	1.08	.95	.88	.85	.81
70		3.46	2.95			1.39	1.22	1.13	1.09	1.04	1.04	.92	.87	.82	.81
80		3.28	2.83	2.60		1.37	1.20	1.12	1.07	1.04	1.04	.92	.85	.81	.78
90		3.21	2.78	2.54	2.37	1.37	1.20	1.11	1.04	1.01	1.04	.90	.83	.81	.77
100		3.16	2.73	2.51	2.31	1.35	1.18	1.09	1.04	1.00	1.03	.88	.83	.79	.75
110		3.11	2.70	2.44	2.28	1.35	1.17	1.09	1.04	.99	1.01	.88	.82	.78	.75
120		3.06	2.65	2.39	2.22	1.34	1.16	1.08	1.03	.98	1.01	.88	.81	.78	.75

Length in Feet	4th Grade					5th Grade					6th Grade				
Width	15	20	25	30	35	15	20	25	30	35	15	20	25	30	35
10	.92	.88	.85	.81	.81	.74	.72	.68	.65	.64	.51	.48	.44	.42	.42
20	.75	.70	.68	.65	.64	.61	.59	.55	.53	.52	.39	.35	.34	.31	.31
30	.70	.65	.62	.59	.57	.59	.53	.51	.49	.48	.35	.31	.30	.27	.26
40	.68	.62	.59	.57	.55	.55	.51	.49	.47	.46	.34	.30	.27	.26	.25
50	.65	.60	.59	.55	.53	.53	.51	.48	.46	.44	.33	.29	.27	.25	.25
60	.65	.59	.57	.53	.53	.53	.49	.47	.44	.43	.31	.27	.26	.25	.23
70	.64	.59	.56	.53	.52	.52	.49	.46	.44	.42	.31	.27	.25	.25	.22
80	.64	.59	.55	.52	.51	.52	.48	.46	.43	.42	.31	.27	.25	.23	.22
90	.64	.59	.53	.52	.51	.52	.48	.44	.43	.42	.31	.27	.25	.23	.22
100	.62	.57	.52	.51	.49	.51	.47	.43	.42	.42	.30	.26	.23	.22	.21

Continued on page 214

 Continued from page 213

FARM SILOS

CLASS 25-9

PRICE OF COMPLETE SILO

Diam. of Silo		1st Grade					2nd Grade					3rd Grade				
		8	10	12	15	20	8	10	12	15	20	8	10	12	15	20
Circumference		25	31	38	47	63	25	31	38	47	63	25	31	38	47	63
Height of Silo	16	421	538	659	839	1147	322	423	511	662	911	226	306	363	484	677
	18	465	629	725	920	1257	350	472	550	709	971	234	315	374	478	685
	20	510	646	793	1005	1360	376	485	589	758	1026	242	324	385	512	670
	22	555	702	858	1099	1481	402	517	628	811	1101	248	333	397	524	723
	24	598	758	926	1170	1591	428	550	666	854	1166	256	342	406	539	741
	26	644	802	992	1253	1700	452	576	705	902	1229	264	351	417	553	758
	28	688	868	1058	1336	1812	478	614	742	950	1295	272	360	428	566	777
	30	732	923	1123	1418	1927	506	646	780	998	1361	277	368	439	580	796
	32	776	979	1193	1502	2035	530	680	822	1048	1424	286	378	450	592	814
	34	820	1032	1260	1585	2131	558	710	861	1097	1481	296	389	462	608	832
	36	865	1088	1325	1669	2257	582	742	898	1144	1555	299	397	472	620	852
	38	911	1145	1390	1747	2369	610	775	936	1191	1619	307	404	484	634	868
	40	954	1200	1456	1834	2480	634	809	975	1242	1684	315	415	494	647	887
	45	1066	1334	1621	2077	2759	701	887	1071	1379	1847	334	437	523	683	936
	50	1175	1473	1789	2252	3042	763	967	1169	1485	2010	352	460	549	716	977

Characteristics of Grades

1st Grade—Walls of good masonry or of solid poured reinforced concrete.

2nd Grade—Walls of hollow clay tile, or concrete blocks laid in mortar bound with iron rods.

3rd Grade—Walls of wood staves bound with iron rods or formed with wooden rings or wood studs and sheathed with vertical matched boarding.

ADD FOR OTHER ADDITIONAL FEATURES

Continued on page 215

Suburban Zoning Provisions (Continued)

	KEY ON MAPS			LOT COVERAGE							FRONT YARD	SIDE YARD		REAR YARD				COURTS		ADOPTED
	1	2	3	4	5	6	7	8	9	10	11	12	13	14	15	16	17	18	19	20
CITY OR VILLAGE	VILLAGE LETTER	MAXIMUM HEIGHT IN FEET	USE DISTRICT	STORIES HIGH	MINIMUM WIDTH OF LOT IN FT.	FAMILIES PER ACRE OR SQ. FT. PER FAMILY	CORNER LOTS % OF TOTAL AREA	INTERIOR LOTS % OF TOTAL AREA	APT. PERMITTED	GIVEN IN %: IF USED FOR APARTMENT OR RESIDENTIAL	SET BACK GIVEN IN FEET OR % OF LOT DEPTH	GIVEN IN FT. OR % OF LOT WIDTH: ONE SIDE	BOTH SIDES	MINIMUM DEPTH IN FEET: CORNER	INTERIOR	% OF LOT DEPTH: CORNER	INTERIOR	INNER IN FEET	OUTER IN FEET	DATE ADOPTED
DOLTON	A	35	RES	2½	55	7,000	--	--	--	---	25 Ft	6	12	30	30	20	20	-	-	
	B	35	RES	2½	40	4,800	--	--	--	---	25 Ft.	4	8	30	30	20	20	-	-	
	C	35	APT	2	40	4,800	--	--	--	---	25 Ft.	4	8	25	25	20	20	-	-	
	D	45	APT	3	--	800-1200-		--	--	---	25 Ft.	6	12	20	20	--	--	-	-	
	E	35	COM	2½	--	800-1200if		--	--	---	25 ft	-	--	25	25	20	20	-	-	
	F	45	BUS	3	--	800-1200if		--	--	---	----	-	--	--	--	--	--	-	-	
	G	55	IND	3	--	800-1200if		--	--	---	15 Ft.	-	--	--	--	--	--	-	-	
	H	80	IND	7	--	800-1200if		--	--	---	25 Ft	-	--	--	--	--	--	-	-	1950
NORTHBROOK	A	35	RES	2½	100	30,000		--	--	---	40 Ft	12	24	40	40	--	--	-	-	
	B	35	RES	2½	75	12,000		--	--	---	30 Ft	9	18	30	30	-	--	-	-	
	C	35	RES	2½	60	7,500		--	--	---	25 Ft	6	12	30	30	--	--	-	-	
NORTH LAKE A	RES D	35	APT	2	60	3,250		--	--	---	25 Ft	6	12	25	25	--	--	-	-	
B	BUS E	35	SHOp	2½	--	2,000if		--	--	---	25 Ft.	6	12	25	25	--	--	-	-	
C	IND F	45	BUS	3	--	2,000if		--	--	---	----	-	--	--	-	--	--	-	-	NOV.
D	COM G	55	IND	3	--	2 000if		--	--	---	50 Ft	-	--	--	--	--	--	-	-	1950
LYONS	A	35	RES	2½		5,000	--	--	--	---	25 FT.		7	40						
	B	35	APT	2½		2,500	--	--	--	---	25 FT.		5	25						1951
	C	45	APT	3		2,000	--	--	--	---	25 Ft.		5	25						
	D	35	COM	2½		As C	--	--	--	---	20 FT.									
	E	45	BUS	3		As C	--	--	--	---	-----									
	F	60	IND	4		As C														
	G	75	IND	6		NO homes														

1940	City of Chicago	3,123 Homes	$ 16,666,473
	Suburban Towns	5,892 "	37,659,102
	Cook, Du Page, Kane and Lake Counties	1,669 "	5,376,548
	TOTAL HOMES	10,684	$ 59,702,123
	City of Chicago	255 Apt. Units	747,060
	1940 TOTAL OF ALL HOUSING UNITS	10,939	$ 60,449,183
1941	City of Chicago	4,431 Homes	$ 24,015,069
	Suburban Towns	8,017 "	52,943,796
	Cook, Du Page, Kane and Lake Counties	3,425 "	14,256,618
	TOTAL HOMES	15,873	$ 91,215,483
	City of Chicago	514 Apt. Units	1,643,700
	1941 TOTAL OF ALL HOUSING UNITS	16,387	$ 92,859,183
1942	City of Chicago	1,870 Homes	$ 8,954,941
	Suburban Towns	3,833 "	19,779,001
	Cook, Du Page, Kane and Lake Counties	2,107 "	5,878,842
	TOTAL HOMES	7,810	$ 34,612,784
	City of Chicago	2,649 Apt. Units	10,567,384
	1942 TOTAL OF ALL HOUSING UNITS	10,459	$ 45,180,168
1943	City of Chicago	1,276 Homes	$ 5,316,775
	Suburban Towns	2,190 "	10,847,090
	Cook, Du Page, Kane and Lake Counties	876 "	1,463,764
	TOTAL HOMES	4,342	$ 17,627,638
	City of Chicago	1,658 Apt. Units	5,523,027
	Public Housing	1,500 " "	7,597,000
	1943 TOTAL OF ALL HOUSING UNITS	7,500	$ 30,747,665
1944	City of Chicago	2,610 Homes	$ 11,286,706
	Suburban Towns	2,523 "	12,738,144
	Cook, Du Page, Kane and Lake Counties	954 "	1,750,992
	TOTAL HOMES	6,087	$ 25,775,842
	City of Chicago	2,480 Apt. Units	7,315,307
	Suburban Towns	77 " "	321,600
	1944 TOTAL OF ALL HOUSING UNITS	8,644	$ 33,412,749
1945	City of Chicago	3,172 Homes	$ 18,016,851
	Suburban Towns	3,869 "	25,671,929
	Cook, Du Page, Kane and Lake Counties	1,399 "	4,884,565
	Public Housing	500 "	1,000,000
	TOTAL HOMES	8,940	$ 49,583,345
	City of Chicago	1,015 Apt. Units	4,161,234
	Suburban Towns	503 " "	3,265,984
	Public Housing	672 " "	3,526,927
	1945 TOTAL OF ALL HOUSING UNITS	11,130	$ 60,537,490
1946	City of Chicago	4,283 Homes	$ 29,642,850
	Suburban Towns	8,168 "	65,407,691
	Cook, Du Page, Kane and Lake Counties	3,619 "	16,915,463
	TOTAL HOMES	16,068	$111,966,004
	City of Chicago	1,532 Apt. Units	7,052,600
	Suburban Towns	446 " "	2,337,700
	Cook, Du Page, Kane and Lake Counties	2 " "	3,000
	1946 TOTAL OF ALL HOUSING UNITS	18,048	$121,359,304
1947	City of Chicago	3,986 Homes	$ 34,594,200
	Suburban Towns	9,853 "	91,216,259
	Cook, Du Page, Kane and Lake Counties	4,593 "	27,158,028
	TOTAL HOMES	18,431	$152,958,487
	City of Chicago	1,982 Apt. Units	11,584,000
	Suburban Towns	1,611 " "	9,930,706
	Cook, Du Page. Kane and Lake Counties	2,720 " "	20,402,366
	1947 TOTAL OF ALL HOUSING UNITS	24,744	$194,875,559
1948	City of Chicago	4,425 Homes	$ 41,604,100
	Suburban Towns	9,962 "	104,376,062
	Cook, Du Page, Kane, Lake and Will Counties	5,542 "	33,320,410
	TOTAL HOMES	19,929	$179,300,572
	City of Chicago	1,654 Apt. Units	9,419,100
	Suburban Towns	1,067 " "	8,450,977
	Cook, Du Page, Kane, Lake and Will Counties	6 " "	26,000
	1948 TOTAL OF ALL HOUSING UNITS	22,656	$196,196,669
1949	City of Chicago	4,944 Homes	$ 45,943,700
	Suburban Towns	11,961 "	119,076,413
	Cook, Du Page, Kane, Lake and Will Counties	4,627 "	32,482,509
	TOTAL HOMES	21,532	$197,502,622
	City of Chicago	4,969 Apt. Units	29,197,000
	Suburban Towns	1,369 " "	8,425,410
	Cook, Du Page, Kane, Lake and Will Counties	6 " "	12,500
	1949 TOTAL OF ALL HOUSING UNITS	27,776	$235,137,532
1950	City of Chicago	8,498 Homes	$ 81,733,500
	Suburban Towns	19,349 "	211,400,749
	Cook, Du Page, Kane, Lake and Will Counties	4,809 "	44,866,950
	TOTAL HOMES	32,656	$338,004,199
	City of Chicago	9,100 Apt. Units	64,131,300
	Suburban Towns	1,584 " "	14,116,425
	Cook, Du Page, Kane, Lake and Will Counties	4 " "	13,000
	1950 TOTAL OF ALL HOUSING UNITS	43,353	$416,264,924
1951	City of Chicago	6,640 Homes	$ 70,117,700
	Suburban Towns	15,984 "	195,554,526
	Cook, Du Page, Kane, Lake and Will Counties	4,754 "	46,914,943
	TOTAL HOMES	27,378	$312,587,169
	City of Chicago	4,698 Apt. Units	27,819,079
	Suburban Towns	856 " "	7,255,450
	Cook, Du Page, Kane, Lake and Will Counties	6 " "	30,000
	1951 TOTAL OF ALL HOUSING UNITS	32,938	$347,691,698
1952	City of Chicago	6,552 Homes	$ 68,186,700
	Suburban Towns	17,346 "	223,955,896
	Cook, Du Page, Kane, Lake and Will Counties	5,034 "	55,939,745
	TOTAL HOMES	28,932	$348,082,341
	City of Chicago	4,181 Apt. Units	31,241,900
	Suburban Towns	922 " "	8,512,342
	Cook, Du Page, Kane, Lake and Will Counties	12 " "	75,000
	1952 TOTAL OF ALL HOUSING UNITS	34,047	$387,911,583

MAP — SECTION OF LAND

SHOWING ACREAGE AND DISTANCES

Section = 1 sq. mile = 640 Acres.

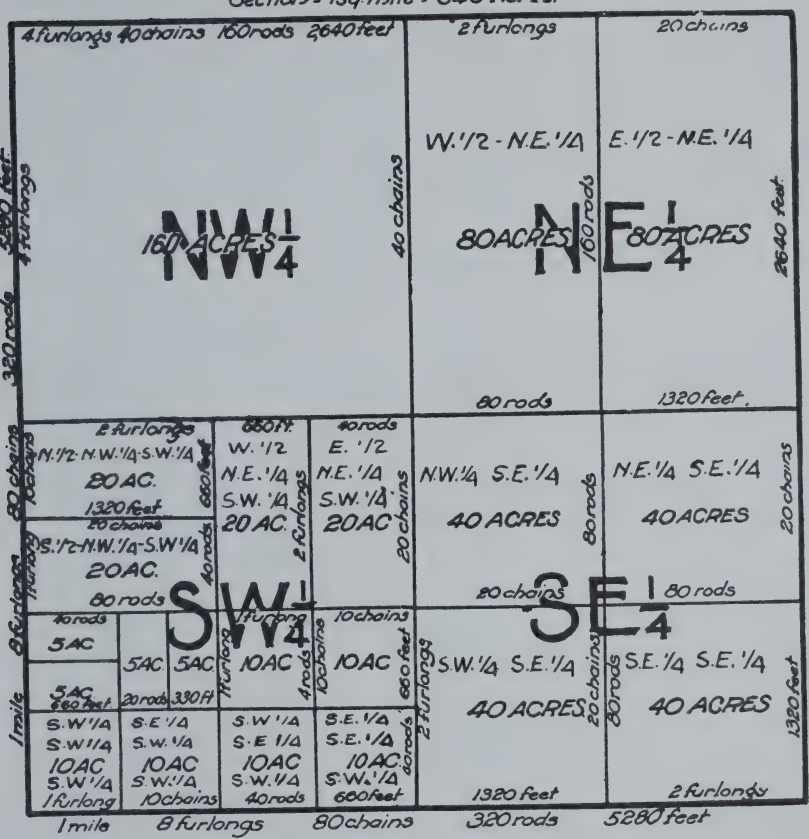

COMBINED LONG AND SURVEYOR'S MEASURES

1 Link = 7.92 inches
1 Foot = 12 inches
1 Yard = 36 inches; 3 feet
1 rod = 16½ feet; 5½ yards; 25 links
1 chain = 66 feet; 100 links; 4 rods
1 furlong = 660 feet; 40 rods
1 Mile = 5280 feet; 320 rods; 80 chains; 8 furlongs

SQUARE MEASURE

1 Square foot = 144 square inches
1 Square yard = 9 square feet
1 Square rod = 272¼ square feet; 30¼ square yards
1 Acre = 43560 square feet; 160 square rods; 10 square chains
1 Acre is about 208¾ feet square
1 Acre is 8 rods wide by 20 rods long or any two numbers of rods whose product is 160 (25.125 ft = .0717 of an acre)
1 square mile; 1 Section = 640 Acres
1 Township = 36 square miles; 36 sections
1 Township = 6 miles square

CHICAGO ZONING ORDINANCE

Continued from map 67

specified in this ordinance, for the class of building designated in the Volume district in which the building is located.

Section 15. **Ground area of buildings.** In 1st Volume districts, the maximum ground area of all buildings, exclusive of garage is 40 per cent of the area of a corner lot and 35 per cent of the area of any other lot in Family Residence, Duplex Residence, Group House, or Apartment House districts.

In 2nd Volume districts, the maximum ground area of all buildings, exclusive of garage is 45 per cent of the area of a corner lot and 40 per cent of the area of any other lot in Family Residence, Duplex Residence, Group House or Apartment House districts.

In 3rd Volume and 4th Volume districts, the maximum ground area of all buildings, exclusive of garage is 60 per cent of the area of a corner lot and 50 per cent of the area of any other lot in Apartment House districts.

In each Volume district the maximum ground area of all buildings, exclusive of garage is 75 per cent of the area of any lot in a Specialty Shop district; provided that if any building on the lot in a Specialty Shop district contains one or more apartments the maximum ground area of all buildings, exclusive of garage on that lot shall be the same as in Apartment House districts.

In each volume district the ground area of a private garage or community garage shall be not less than 200 square feet nor more than 220 square feet for each automobile to be stored or parked there.

Section 16. **Height of buildings.** The maximum height of any building is 25 feet in 1st Volume districts and 45 feet in 2nd Volume districts.

In 1st Volume districts chimneys, water towers and similar structures above the roof shall not exceed 66 feet in height, and in 2nd Volume districts shall not exceed 85 feet in height, from the established grade of the lot.

Section 17. **Volume of buildings.** In 3rd Volume districts the maximum volume of all buildings is the number of cubic feet equal to 72 times the number of square feet of area in the lot in Apartment House and Specialty Shop districts and 96 times the number of square feet of area in the lot in Business, Commercial, Manufacturing and Industrial districts. In 4th Volume districts the maximum volume of all buildings is the number of cubic feet equal to 144 times the number of square feet of area in the lot.

Section 18. **Building lines.** (a) No part of the ground area of any building in Family Residence, Duplex Residence or Group House districts shall be nearer to the front street line than a distance equal to 15 per cent of the average depth of all lots in any such use district fronting in the block in which the building is located.

(b) No part of the ground area of any building in an Apartment House district shall be nearer to the front street line than a distance equal to 10 per cent of the average depth of all lots in such use district fronting in the block in which the building is located.

(c) No part of the ground area of any building containing one or more apartments in Family Residence, Duplex Residence, Group House, Apartment House or Specialty Shop districts shall be nearer to the rear lot line than 20 feet.

(d) No part of the ground area of a residence in a Family Residence or Duplex Residence district shall be nearer to the side lot lines than 3 feet or 10 per cent of the width of the lot, whichever is greater, excepting where the side lot line adjoins a public way.

(e) Where the side lot line of a corner lot, if extended, would be the front street line of any other lot in the same block, no part of the ground area of any building on the corner lot shall be nearer to the corner of such side lot line and the rear lot line than a straight line projected from a point in the side lot line to a point in the rear lot line, each point equal in distance from the rear lot line and side lot line, respectively, to the distance of the building line from the front street line in that block, as specified in this Section 18.

(f) No part of the ground area of any building shall be nearer to the center line of any alley than 8 feet. But this paragraph (f) shall not be applicable to that part of a lot which is within 60 feet of the street line in Commercial, Manufacturing or Industrial districts located in 3rd or 4th Volume districts.

(g) Entrance canopies shall not extend beyond the lot line and shall not cover more than 20 square feet of ground area for each 25 feet of the front lot line, except when a canopy over a public way is authorized by permit issued pursuant to an ordinance passed by the City Council.

Section 19. **Non-conforming uses.** Any lawful use of property on the effective date of this ordinance, which by virtue of its provisions is a non-conforming use, is permitted after this ordinance becomes effective, subject to the following limitations:

(a) A non-conforming use not authorized by virtue of the Chicago Zoning Ordinance in effect at the time this ordinance becomes effective shall be discontinued and not re-established;

(b) If a non-conforming use has been discontinued for a period of 2 years or more it shall not be reestablished, unless the non-conforming use was in a building designed, arranged and intended for such use;

(c) A building designed or arranged for a non-conforming use or devoted to a non-conforming use on the effective date of this ordinance shall not be reconstructed, altered or enlarged, unless it is designed, arranged and intended for a conforming use, but if the building is not older than 25 years and is destroyed by fire or other casualty to the extent of 50 per cent or less of the value of the building it may be restored to permit the non-conforming use to the same extent as before the occurrence of the fire or other casualty;

Notwithstanding anything contained in this subsection (c), any building may be remodeled to conform with the regulations applicable to the use district, although it does not conform with the regulations applicable to the Volume district in which it is located;

(d) The area of any lot or building actually devoted to a non-conforming use shall not be relocated or enlarged, excepting in a building which was arranged or designed for the non-conforming use to which it is devoted;

(e) A non-conforming use shall not be substituted for or added to another non-conforming use;

(f) If a non-conforming sign is discontinued it may not be restored or replaced by another non-conforming sign.

SECTION 20. **Elimination of non-conforming uses.** All Specialty Shop, Business, Commercial, Manufacturing and Industrial district uses in any residence

district, all non-conforming residences in Specialty Shop, Business, Commercial, Manufacturing and Industrial districts, all non-conforming Commercial, Manufacturing and Industrial district uses in Specialty Shop districts, all non-conforming Manufacturing and Industrial district uses in Business districts and all non-conforming Industrial uses in Commercial districts shall be discontinued upon transfer of ownership or termination of the existing lease, as the case may be, of the person in possession as owner or lessee of the property devoted to such non-conforming use on the effective date of this ordinance, unless then maintained in a building designed for such non-conforming use, in which event such non-conforming use shall be discontinued and the building shall be demolished, removed or remodeled and converted to conform to the use which is permitted in the district in which it is located upon expiration of the normal useful life of such building as hereinafter determined.

For the purpose of this section, buildings are classified and the normal useful life of each class of buildings is fixed according to the kind of construction above the foundation walls or piers as follows:

Solid brick, stone or reinforced concrete with structural members of steel	100 years
Solid brick, stone or reinforced concrete with structural members of metal, reinforced concrete, masonry, timber or a combination thereof	75 years
All other construction	50 years

If a building has been reconstructed in major part its normal useful life hereby is fixed in accordance with the foregoing schedule from the time of its reconstruction.

Section 21. **Administration.** This ordinance shall be enforced by the Commissioner of Buildings. Every application for a building permit shall be accompanied by a plat, in duplicate, drawn to scale and in such form as may be prescribed by the Commissioner of Buildings, showing the actual dimensions of the lot, the ground area, height and volume of the building, the building lines in relation to the lot lines, and such other information as may be required for the proper enforcement of this ordinance. All plats shall be preserved by the Commissioner of Buildings as a public record.

Section 22. **Variations.** The City Council, by ordinance, may determine and vary the application of the provisions of this ordinance in harmony with their general purpose and intent and in accordance with the rules adopted by this ordinance in cases where there are practical difficulties or particular hardship in the way of carrying out the strict letter of any of the provisions of this ordinance relating to the use, construction or alteration of buildings or structures or the use of land. However, no such variation shall be made by the City Council, except in a specific case and after a public hearing before the Board of Appeals pursuant to notice and after a report, with a finding of fact of the Board of Appeals as provided by the laws of this State.

SECTION 23. **Rules governing variations.** No variation shall be allowed:

1. To permit a non-conforming use which will materially interfere with the use of adjoining premises in conformity with the regulations applicable to the use district in which it is located;
2. To permit a billboard to be erected or maintained;
3. To permit a non-conforming use in any residence district excepting that when there are two or more similar non-conforming uses in the same block a variation may be allowed (a) to alter or remodel a family residence so as to provide for two apartments therein, (b) to erect a duplex residence in a Family Residence district, (c) to erect, reconstruct, alter or remodel a building in a Duplex Residence district for an apartment house;
4. To permit a non-conforming residence in a Specialty Shop, Business, Commercial, Manufacturing or Industrial district;
5. To permit a non-conforming Commercial, Manufacturing or Industrial district use in a Specialty Shop district;
6. To permit a non-conforming Manufacturing or Industrial district use in a Business district or a non-conforming Industrial district use in a Commercial district (a) unless it is an extension of a permitted non-conforming use by enlarging a building or erecting additional buildings as part of one establishment upon a lot or lots adjoining a lot on which such non-conforming use exists, or (b) unless a lot in a single ownership on the effective date of this ordinance is divided by a district boundary line, but such variation shall be limited to the use permitted in the adjoining district and shall not be extended more than 25 feet beyond the district boundary lines;
7. To permit a building to be erected, reconstructed, altered or enlarged so that the ground area, the height or the volume of the building will exceed the maximum specified in this ordinance, (a) unless the building is used or designed, (1) for a church, convent, monastery, rectory, parish house, Sabbath school, hospital or nurses home, (2) for a grade or high school wherein no living quarters are maintained and when not operated for pecuniary profit, (3) for a boarding school, vocational school, college or university when not operated for pecuniary profit, (4) for a public art gallery, library or museum, (5) for a municipal recreation or community center, or (b) unless the building is used or designed for an apartment house or hotel located in a 3rd or 4th Volume district and the variation is for the purpose of providing additional space on the ground floor to be used only as a waiting-room, lobby, lounging room, auditorium or service room; but a variation may be allowed to permit the erection of additional stories to a building, if the foundation thereof existing on the effective date of this ordinance was designed to carry such additional stories, provided that the volume of such building shall not exceed the maximum specified in 4th Volume districts;
8. To permit a building to be erected, reconstructed, altered or enlarged so that the building lines will extend beyond the distance specified in this ordinance, (a) unless there is a building in the block which extends beyond the distance from the front street line specified in this ordinance, in which case the building line may be permitted to extend as near to the front street line as such non-conforming building, or (b) unless the lot is irregular in shape, topography or size, or (c) unless the street line of the lot is directly opposite the street line of a lot which is irregular in shape, topography or size.

Section 24. **Special uses.** Subject to the rules set forth in this Section 24, the Board of Appeals shall approve any special use of any lot area or building within any use district if, after a public hearing pursuant to notice as provided by the laws of this State in cases of variations, it has determined that the special use is necessary at that location for public convenience.

No special use shall be approved in a Family Residence, Duplex Residence or Group House district, excepting (a) a municipal recreation building or community center; (b) a public park or playground; (c) a railroad, right of way or passenger station; (d) a bus terminal or street railway terminal.

No special use shall be approved in an Apartment House or Specialty Shop district, excepting (a) any special use which may be approved in a Family Residence, Duplex Residence or Group House district; (b) a hospital or sanitarium for the care of contagious diseases or incurable patients; (c) an institution for the care of the insane or feebleminded; (d) a parking lot; (e) a telephone exchange.

MORTGAGES

COMMERCIAL
INDUSTRIAL
APARTMENT
RESIDENTIAL

PERCY WILSON MORTGAGE & FINANCE CORPORATION

134 N. LA SALLE
CE 6-8270

B. M. WINSTON (1891-1933)
GILBERT H. SCRIBNER
GILBERT WINSTON
HAMPDEN WINSTON

Winston & Co.

Real Estate, Renting, Loans, Insurance Appraisals

First National Bank Building

Chicago

Telephone CEntral 6-4204

ORDER *from* HORDER

REAL ESTATE FORMS

George E. Cole & Co.

LEGAL BLANKS

Cole leases and other forms for the Real Estate profession are the recognized standard in Chicago and Illinois. We are exclusive and Official Publishers of Chicago Real Estate Board Forms. Use George E. Cole & Co. Real Estate and Legal Forms to be sure your contracts are authoritative.

HORDER'S, Inc.

OFFICE SUPPLIES

Call Telephone Order Dept. FRanklin 2-6760

General Offices: 231 S. Jefferson St., Chicago 6

8 COMPLETE CHICAGO STORES

149 E. Ohio St.
184 N. Wabash Ave.
101 W. Washington St.
Merchandise Mart
60 E. Adams St.
568 W. Jackson Blvd.
324 S. Dearborn St.
111 W. Adams St.

Visit our Furniture-Systems Store, 562 W. Jackson Blvd.

UNIVERSITY OF ILLINOIS-URBANA
3 0112 059466802